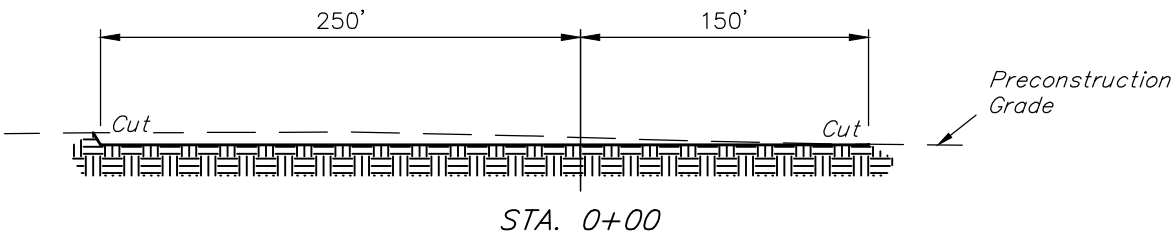
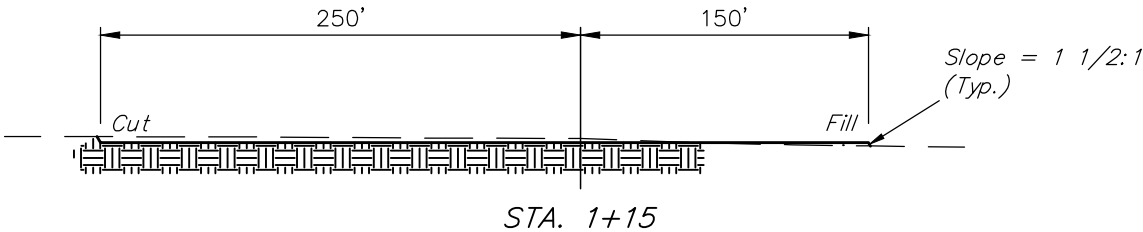
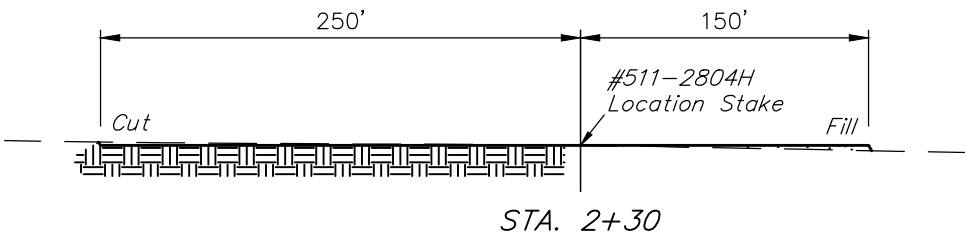
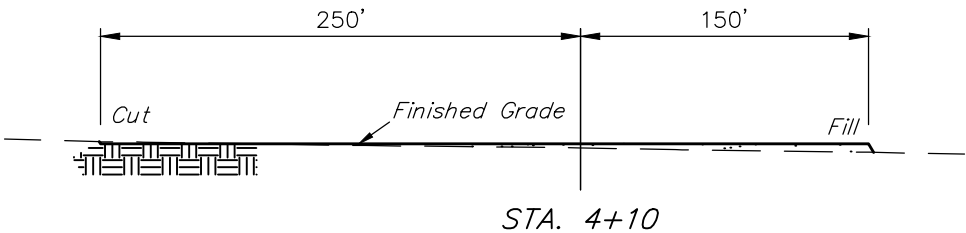


1" = 40'
X-Section
Scale
1" = 100'



APPROXIMATE EARTHWORK QUANTITIES	
(6") TOPSOIL STRIPPING	3,090 Cu. Yds.
REMAINING LOCATION	2,390 Cu. Yds.
TOTAL CUT	5,480 Cu. Yds.
FILL	2,390 Cu. Yds.
EXCESS MATERIAL	3,090 Cu. Yds.
TOPSOIL	3,090 Cu. Yds.
EXCESS UNBALANCE (After Interim Rehabilitation)	0 Cu. Yds.

APPROXIMATE SURFACE DISTURBANCE AREAS		
	DISTANCE	ACRES
WELL SITE DISTURBANCE	NA	±4.677
40' WIDE ACCESS ROAD R-O-W DISTURBANCE	±618'	±0.336
TOTAL SURFACE USE AREA		±5.013

- NOTES:**
- Fill quantity includes 5% for compaction.
 - Calculations based on 6" of topsoil stripping.
 - Topsoil should not be stripped below finished grade on substructure area.

EOG RESOURCES, INC.

FOX CREEK 28 SWSE
SW 1/4 SE 1/4, SECTION 28, T12N, R63W, 6th P.M.
WELD COUNTY, COLORADO



UELS, LLC
Corporate Office * 85 South 200 East
Vernal, UT 84078 * (435) 789-1017

DRAWN BY: M.O.E.	DATE DRAWN: 04-20-15
SCALE: AS SHOWN	REVISED: 05-12-15
CONSTRUCTION LAYOUT CROSS SECTIONS	FIGURE #2