




HESTER FARMS 31-H PAD ACCESS ROAD MAP



From Severance, CO: From the intersection of 4th Ave and 1st St,
Drive North on 1st St for ±1.0 miles and turn right onto CR 76.
Drive East on CR 76 for ±1.2 miles and turn right on Proposed Access Road.
Drive South on Proposed Access Road for ±2216 feet and turn right continuing on Proposed Access Road.
Drive Northwest on Proposed Access Road for ±1097 feet to Proposed Well Pad Location

Total distance from Severance, CO to Proposed Well Pad Location is ±2.8 miles.

Legend

 Proposed Well
  Proposed Access Road
  Public Road

Reference Location

**** HESTER FARMS F-36HN ****
 Lat: 40.533415° Long: -104.831380°
 (NAD83)
 Elevation: 4914 Feet
 1664' FNL & 202' FWL
 PDOP: 1.5
 Operator: Bryan Johnson

PREPARED FOR:



FIELD DATE:
04-30-15

DRAWING DATE:
06-24-15

BY:
CSG

CHECKED BY:
FMB

SITE NAME:

HESTER FARMS 31-H PAD

SURFACE LOCATION:

LOT 2 NW1/4, SEC. 31, T7N, R66W, 6TH P.M.

WELD COUNTY, COLORADO



BAYSWATER
EXPLORATION AND PRODUCTION, LLC