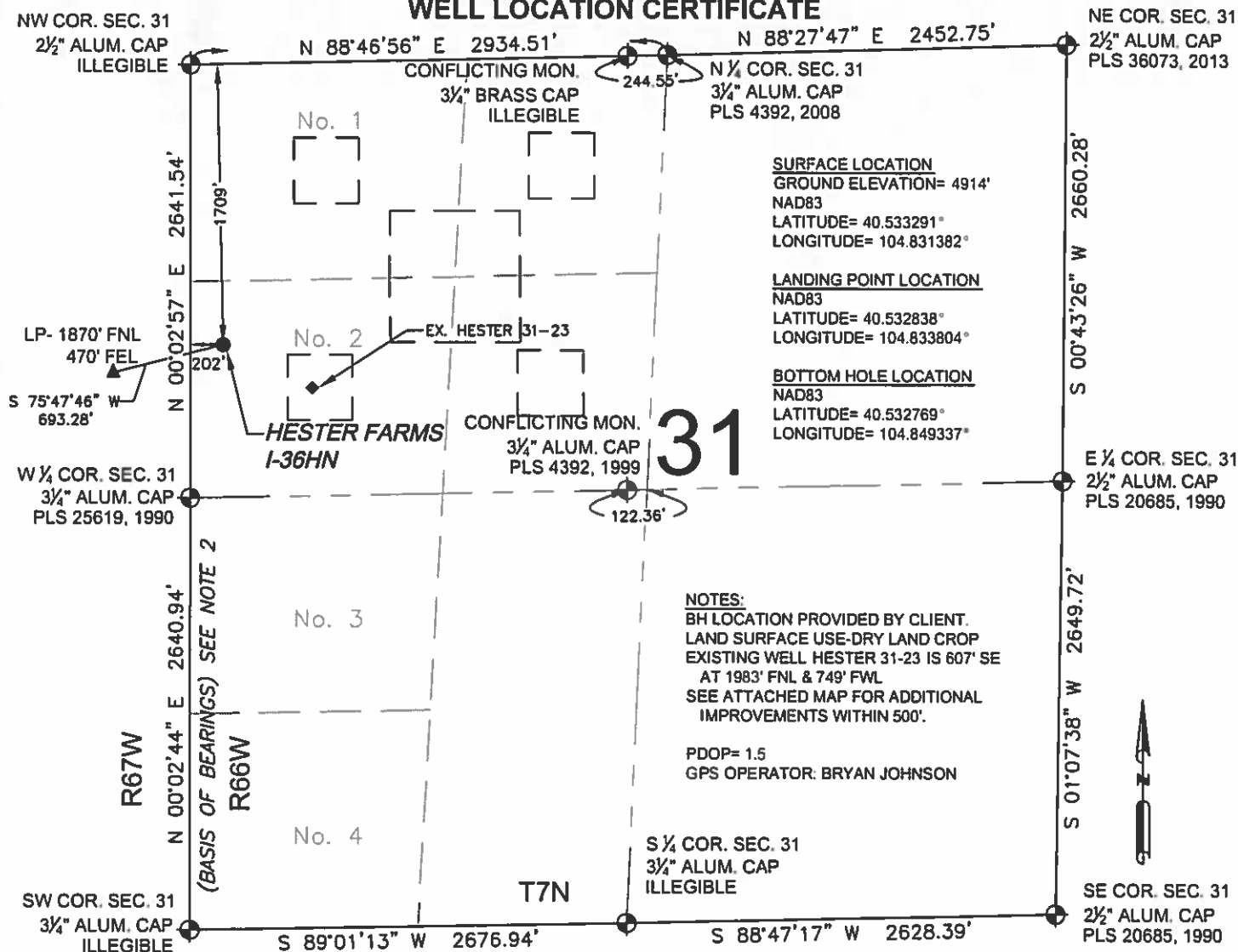


# HESTER FARMS I-36HN WELL LOCATION CERTIFICATE



## LEGEND

- = EXISTING MONUMENT
- = CALCULATED POSITION
- = PROPOSED WELL
- ◆ = EXISTING WELL
- ✦ = BOTTOM HOLE
- ▲ = LANDING POINT
- LP = LANDING POINT
- BHL = BOTTOM HOLE

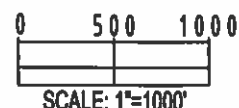

## NOTES:

- THIS FIELD SURVEY CONFORMS TO THE MINIMUM STANDARDS SET BY THE C.O.G.C.C., RULE NO. 215
- BEARINGS ARE BASED ON THE ASSUMPTION THAT THE WEST LINE OF THE SOUTHWEST QUARTER OF SECTION 31, BEARS N00°02'44"E BETWEEN THE MONUMENTS SHOWN HEREON.
- GRID DISTANCES ARE SHOWN, AS GPS MEASURED IN THE FIELD, WITH TIES TO WELLS MEASURED PERPENDICULAR TO SECTION LINES. TO GET GROUND DISTANCES MULTIPLY THE SHOWN DISTANCE BY 1.000264178.
- ELEVATIONS SHOWN ARE NAVD 88, AS DERIVED BY GPS OBSERVATIONS.
- FIELD VERIFICATION OF MONUMENTS COMPLETED ON APRIL 15, 2015. WELL STAKING COMPLETED ON APRIL 30, 2015.

NOTICE: ACCORDING TO COLORADO LAW YOU MUST COMMENCE ANY LEGAL ACTION BASED UPON ANY DEFECT IN THIS SURVEY WITHIN THREE YEARS AFTER YOU FIRST DISCOVER SUCH DEFECT. IN NO EVENT MAY ANY ACTION BASED UPON ANY DEFECT IN THIS SURVEY BE COMMENCED MORE THAN TEN YEARS FROM THIS SAID DATE OF THIS CERTIFICATION SHOWN HEREON.

**T6N**  
**WELL HESTER FARMS I-36HN TO BE LOCATED**  
**1709' FNL AND 202' FWL**

I, JACOB S. FRISCH, A LICENSED PROFESSIONAL LAND SURVEYOR IN THE STATE OF COLORADO DO HEREBY CERTIFY TO **BAYSWATER EXPLORATION & PRODUCTION, LLC**, THAT THE SURVEY AND WELL LOCATION CERTIFICATE SHOWN HEREON WERE DONE BY ME OR UNDER MY DIRECT SUPERVISION AND THAT THE DRAWING SHOWN HEREON ACCURATELY DEPICTS THE PROPOSED LOCATION OF THE WELL. THIS CERTIFICATE DOES NOT REPRESENT A LAND SURVEY PLAT OR IMPROVEMENT SURVEY PLAT AS DEFINED BY C.R.S. 38-51-102 AND CANNOT BE RELIED UPON TO DETERMINE OWNERSHIP.



SHEET 1 OF 2

PREPARED BY:



FIELD DATE:

04-30-15

DRAWING DATE:

05-22-15

BY:

KAD

CHECKED BY:

TJN

WELL NAME:

HESTER FARMS I-36HN

SURFACE LOCATION:

LOT 2 NW 1/4, SEC. 31, T7N, R66W, 6TH P.M.  
WELD COUNTY, COLORADO


PREPARED FOR:



E 1/8 COR. SEC. 25/36  
3 1/4" ALUM. CAP  
PLS 7242, 1998



- JACOB S. FRISCH, PLS 28149 38  
DATE: 05-26-15  
JOB NO: 815 BEP 000  
FOR AND ON BEHALF OF J.S.F., LLC



PREPARED BY:

**PFS**  **LLC**  
Petroleum Field Services, LLC  
7535 Hilltop Circle  
Denver, CO 80221

LOT 2 NW 1/4, SEC. 31, T7N, R66W, 6TH P.M.  
WELD COUNTY, COLORADO



**BAYSWATER**  
EXPLORATION AND PRODUCTION, LLC