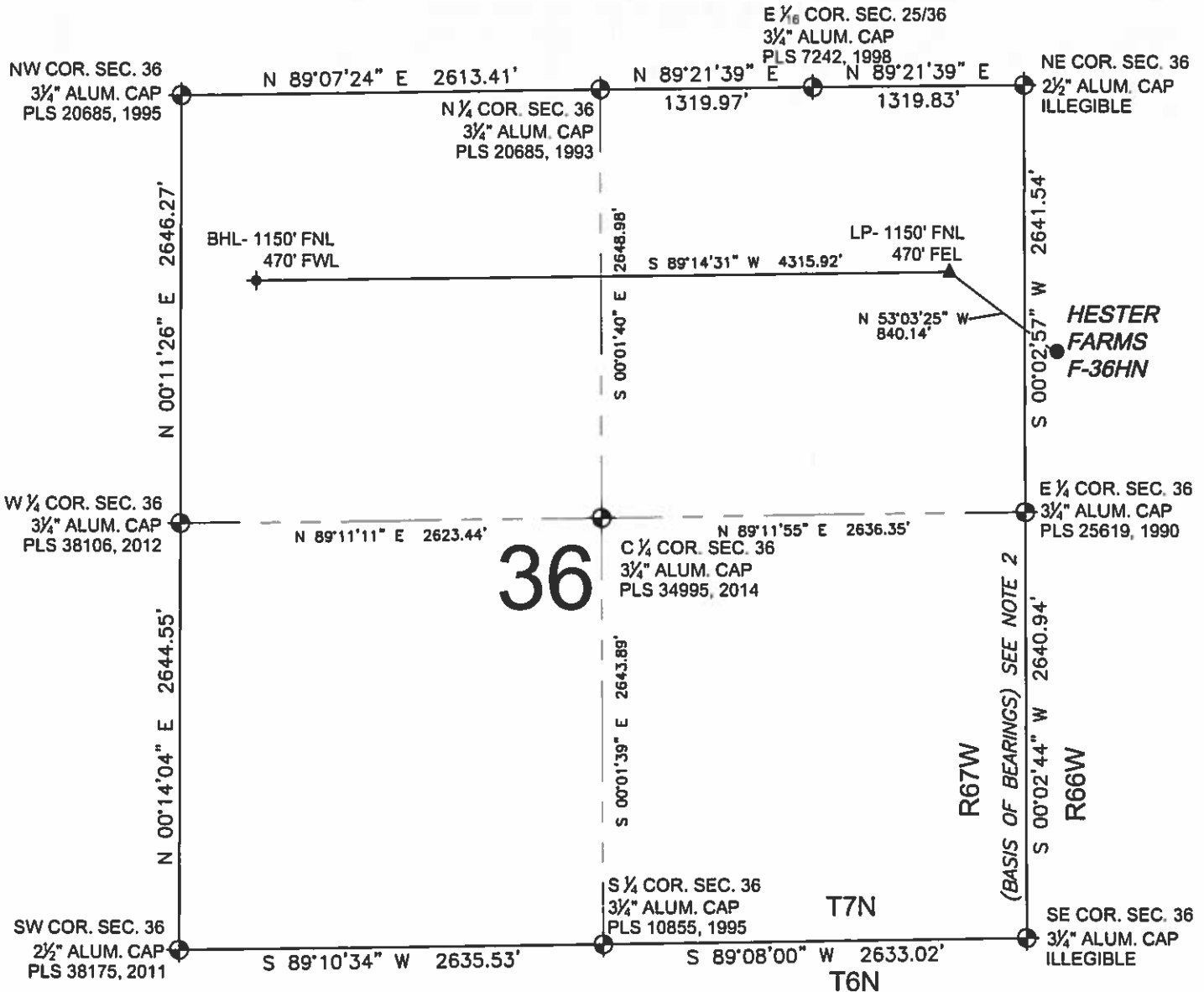


BAYSWATER
EXPLORATION AND PRODUCTION, LLC

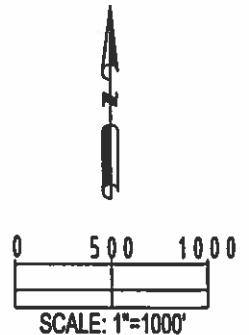

HESTER FARMS F-36HN WELL LOCATION CERTIFICATE



LEGEND

- = EXISTING MONUMENT ✦ = BOTTOM HOLE
- = CALCULATED POSITION ▲ = LANDING POINT
- = PROPOSED WELL LP = LANDING POINT
- ◆ = EXISTING WELL BHL = BOTTOM HOLE

JACOB S. FRISCH, PLS 38149
DATE: 05-26-15
JOB NO: B15.BEP.0006
FOR AND ON BEHALF OF B.E.S., LLC



SHEET 2 OF 2

PREPARED BY:



FIELD DATE:
04-30-15

DRAWING DATE:
05-22-15

BY: KAD
CHECKED BY: TJN

WELL NAME:

HESTER FARMS F-36HN

SURFACE LOCATION:

LOT 2 NW 1/4, SEC. 31, T7N, R66W, 6TH P.M.
WELD COUNTY, COLORADO

PREPARED FOR:

