BRAN-X WIRELINE SERVICES

01406260

CEMENT BOND LOG
GR CCL
VDL

Company	KERR MCGEE OIL & GAS ONSHORE LP
Well	ADAMS TED GU #1
Field	WATTENBERG
County	WELD
State	COLORADO

Company	KERR MCGEE OIL & GAS ONSHORE LP
Well	ADAMS TED GU #1
Field	WATTENBERG
County	WELD
State	COLORADO

RECEIVED
JUN 7 2007
COGCC

Location: API # : 05-123-08524

SW NE

SEC 19 TWP 1N RGE 66W

Other Services

Permanent Datum	GROUND LEVEL	Elevation	4938
Log Measured From	KELLY BUSHING		
Drilling Measured From	KELLY BUSHING		

Elevation
K.B. 4948
D.F. 4947
G.L. 4938

Date	1-JUNE-2007		
Run Number	2		
Depth Driller	8110		
Depth Logger	7450		
Bottom Logged Interval	7450		
Top Log Interval	10		
Open Hole Size	7-7/8		
Type Fluid	WATER		
Density / viscosity	--		
Max. Recorded Temp.	--		
Estimated Cement Top	--		
Time Well Ready	--		
Time Logger on Bottom	--		
Equipment Number	443		
Location	YUMA		
Recorded By	BRADY DILKA		
Witnessed By	LARRY WEBB		

Borehole Record				Tubing Record			
Run Number	Bit	From	To	Size	Weight	From	To

Casing Record	Size	Wgt/Ft	Top	Bottom
Surface String				
Prot. String				
Production String				
Liner				

<<< Fold Here >>>

All interpretations are opinions based on inferences from electrical or other measurements and we cannot and do not guarantee the accuracy or correctness of any interpretation, and we shall not, except in the case of gross or willful negligence on our part, be liable or responsible for any loss, costs, damages, or expenses incurred or sustained by anyone resulting from any interpretation made by any of our officers, agents or employees. These interpretations are also subject to our general terms and conditions set out in our current Price Schedule.

Comments

THANK YOU FOR CHOOSING JW WIRELINE
LOG NOT CORRELATED DO NOT USE FOR TIE IN TO PERFORATE

Database File:	adams ted gu #1.db
Dataset Pathname:	pass5
Presentation Format:	cblx
Dataset Creation:	Fri Jun 01 03:20:25 2007 by Log Std Casedhole 06120
Charted by:	Depth in Feet scaled 1:240

0	Gamma Ray (GAPI)	200	0	Amplitude (mV)	85	200	Variable Density	1200
9	CCL	-1	0	Amplified Amplitude (mV)	30			

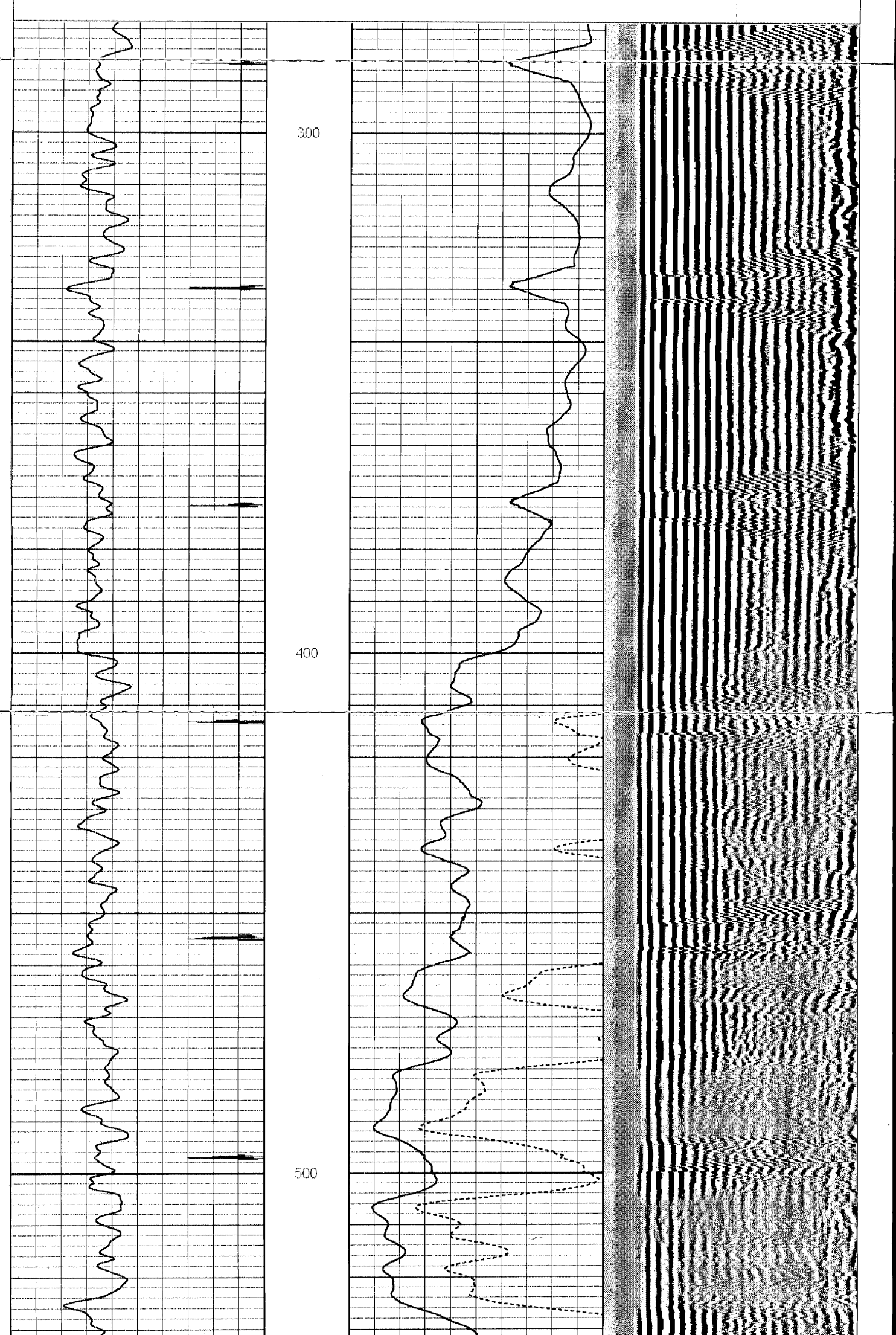

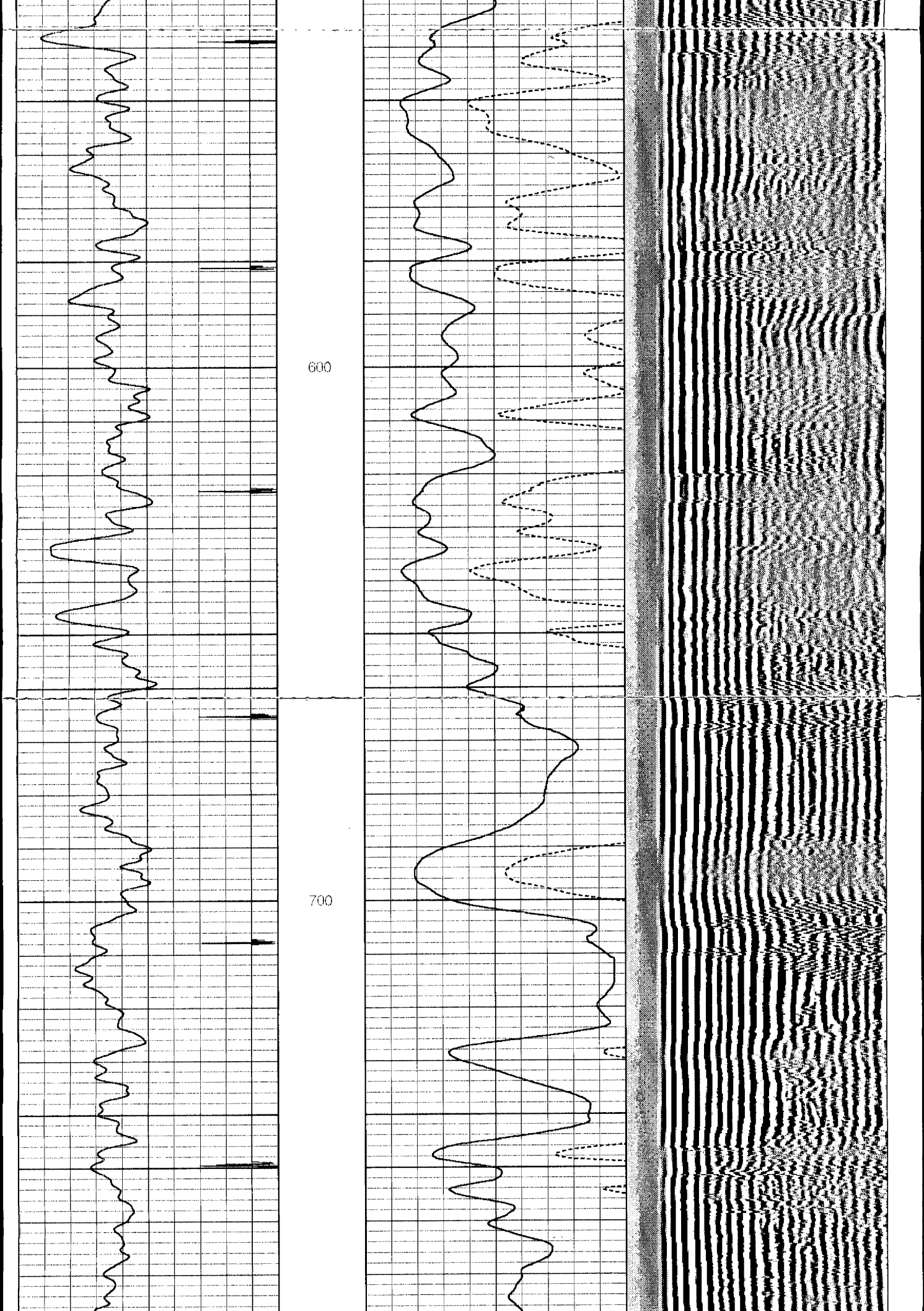

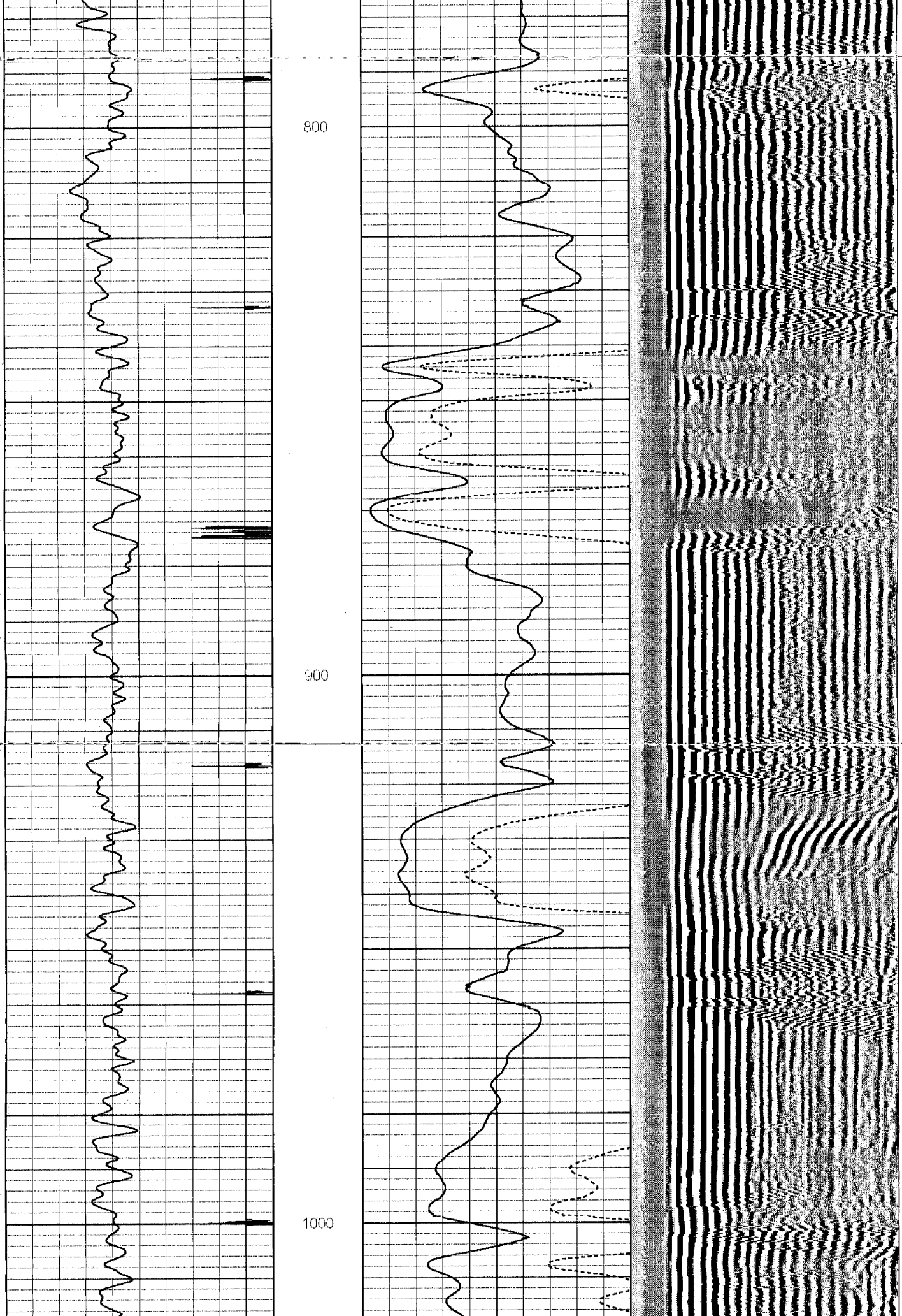

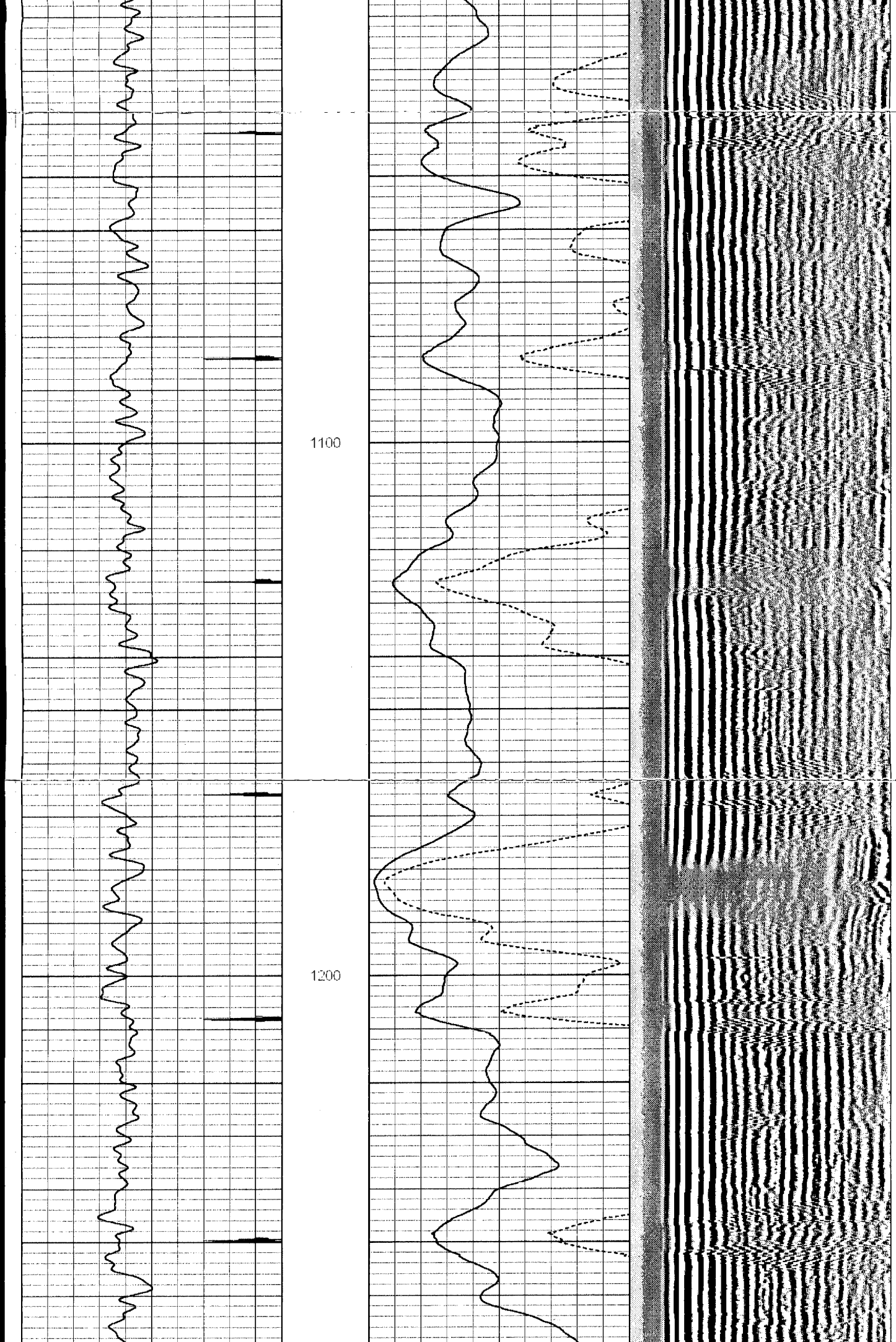

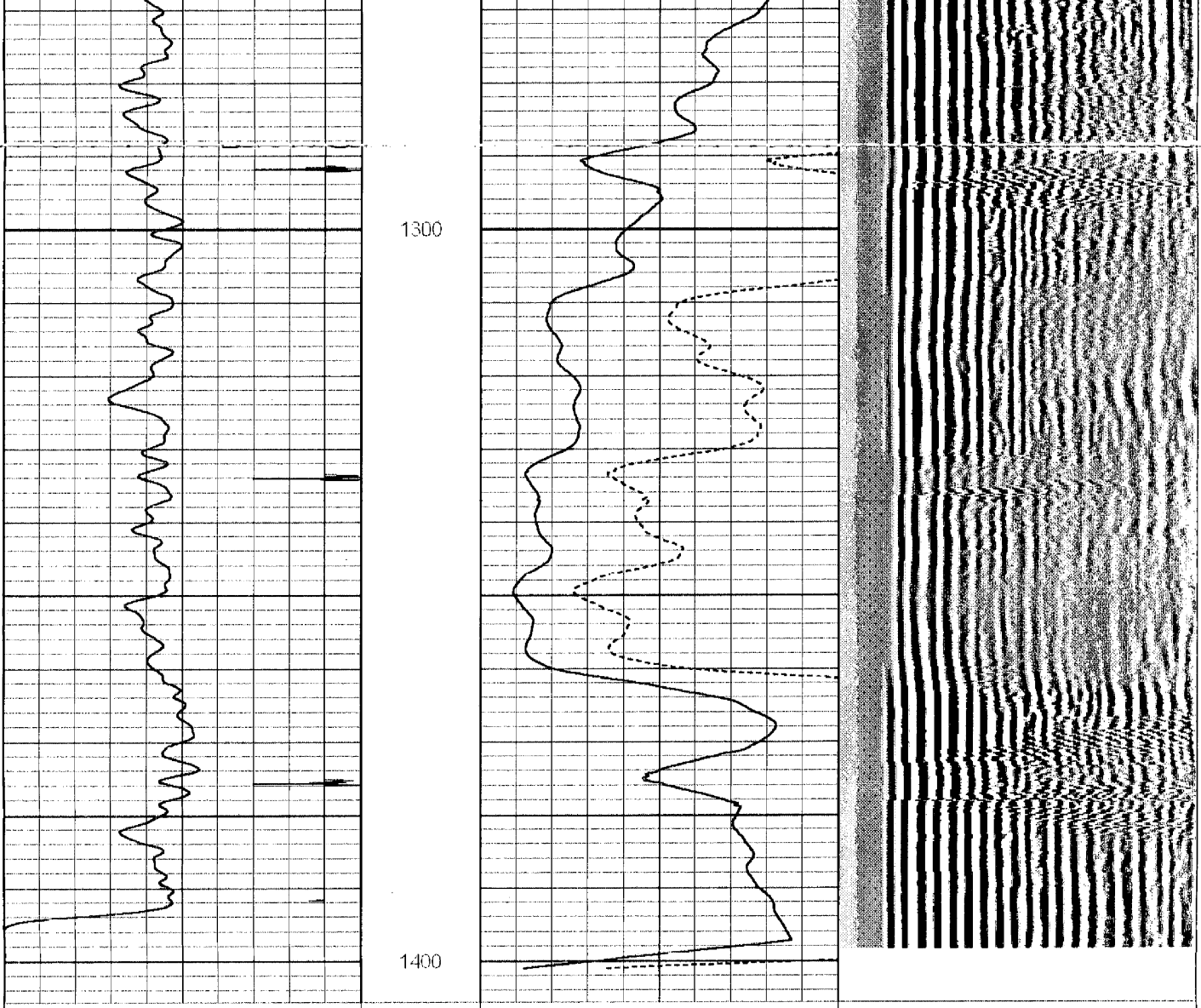

0 Gamma Ray (GAPI) 200
9 CCL -1
0 Amplitude (mV) 85
0 Amplified Amplitude (mV) 30
200 Variable Density 1200

Database File:	adams ted gu #1.db
Dataset Pathname:	pass4
Presentation Format:	cblx
Dataset Creation:	Fri Jun 01 02:49:28 2007 by Log Std Casedhole 06120
Charted by:	Depth in Feet scaled 1:240

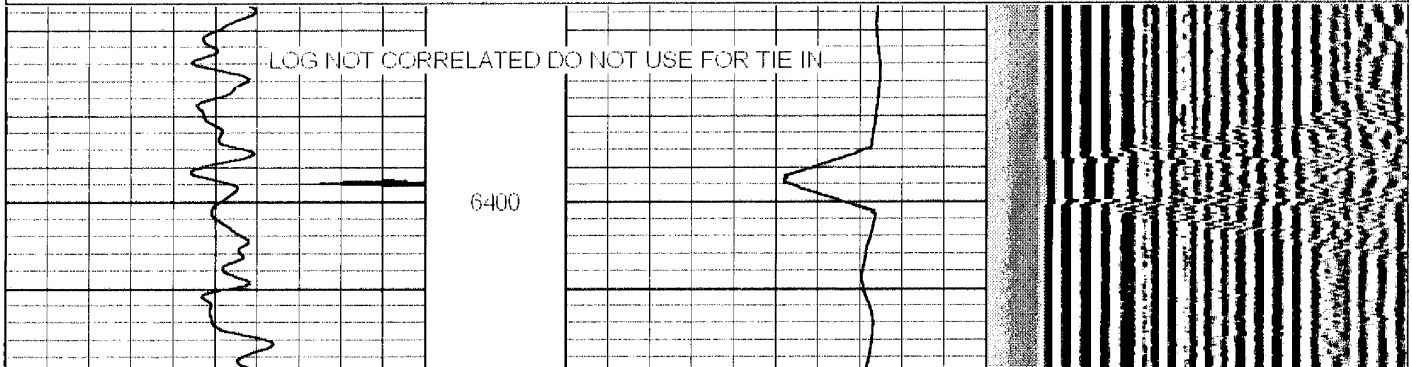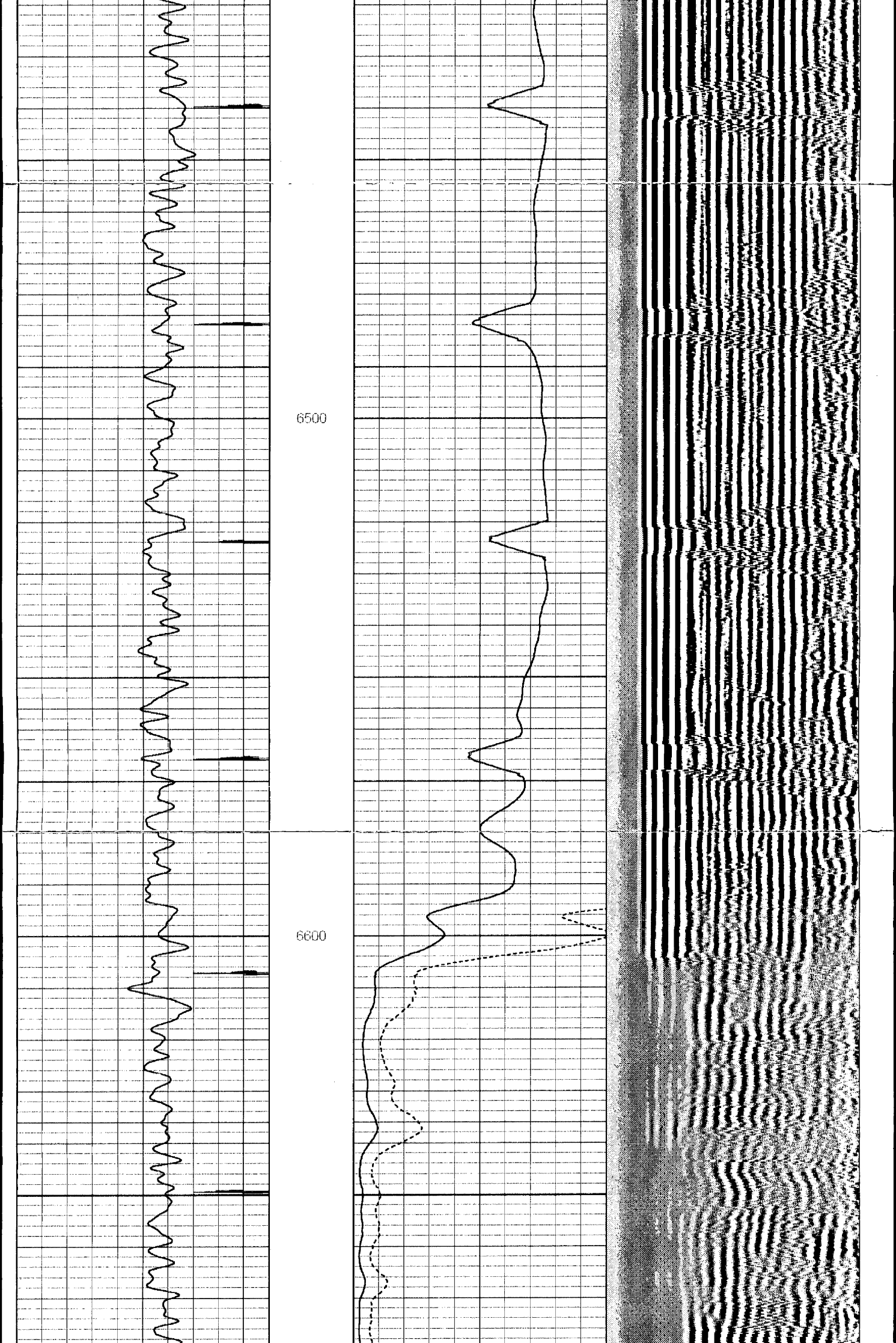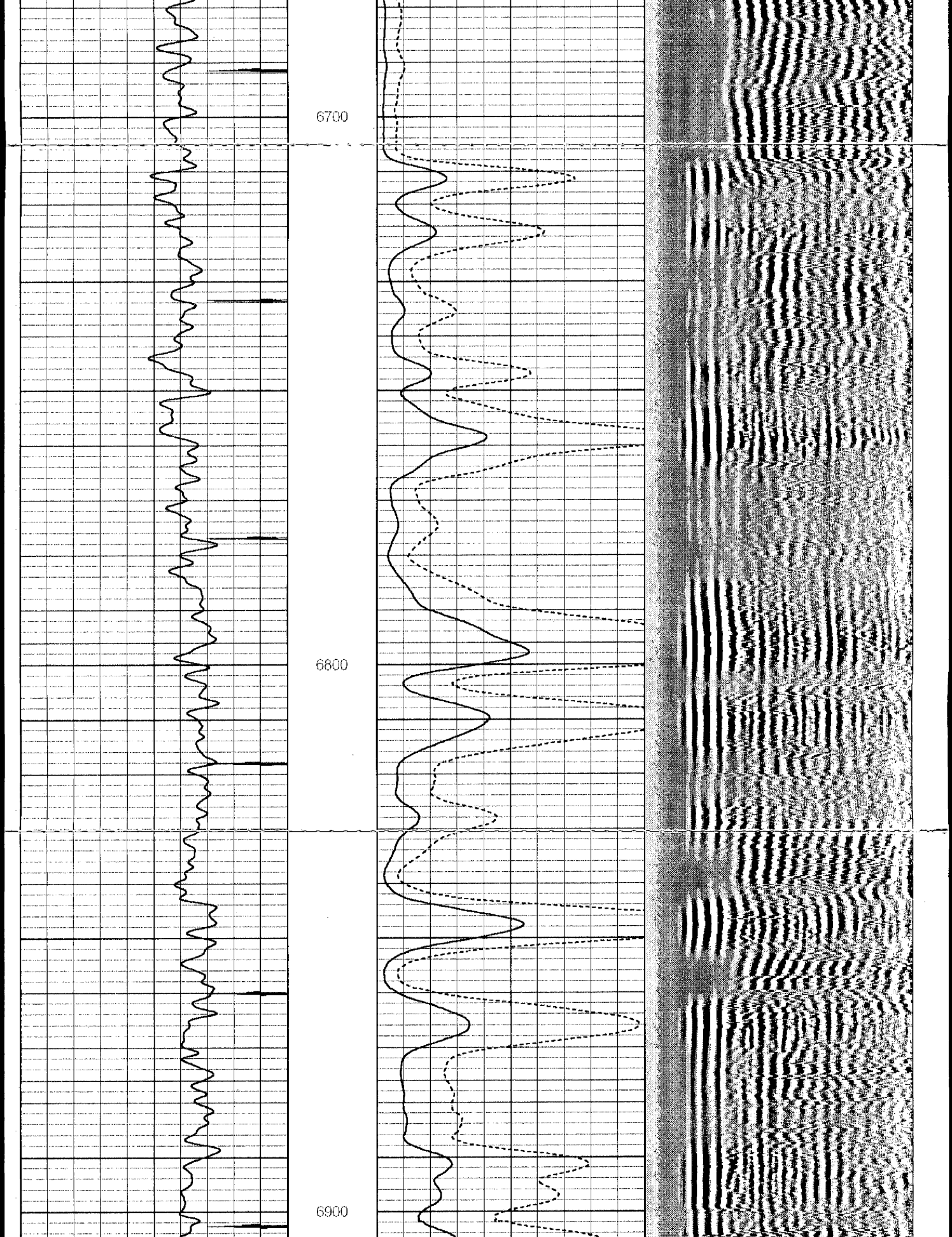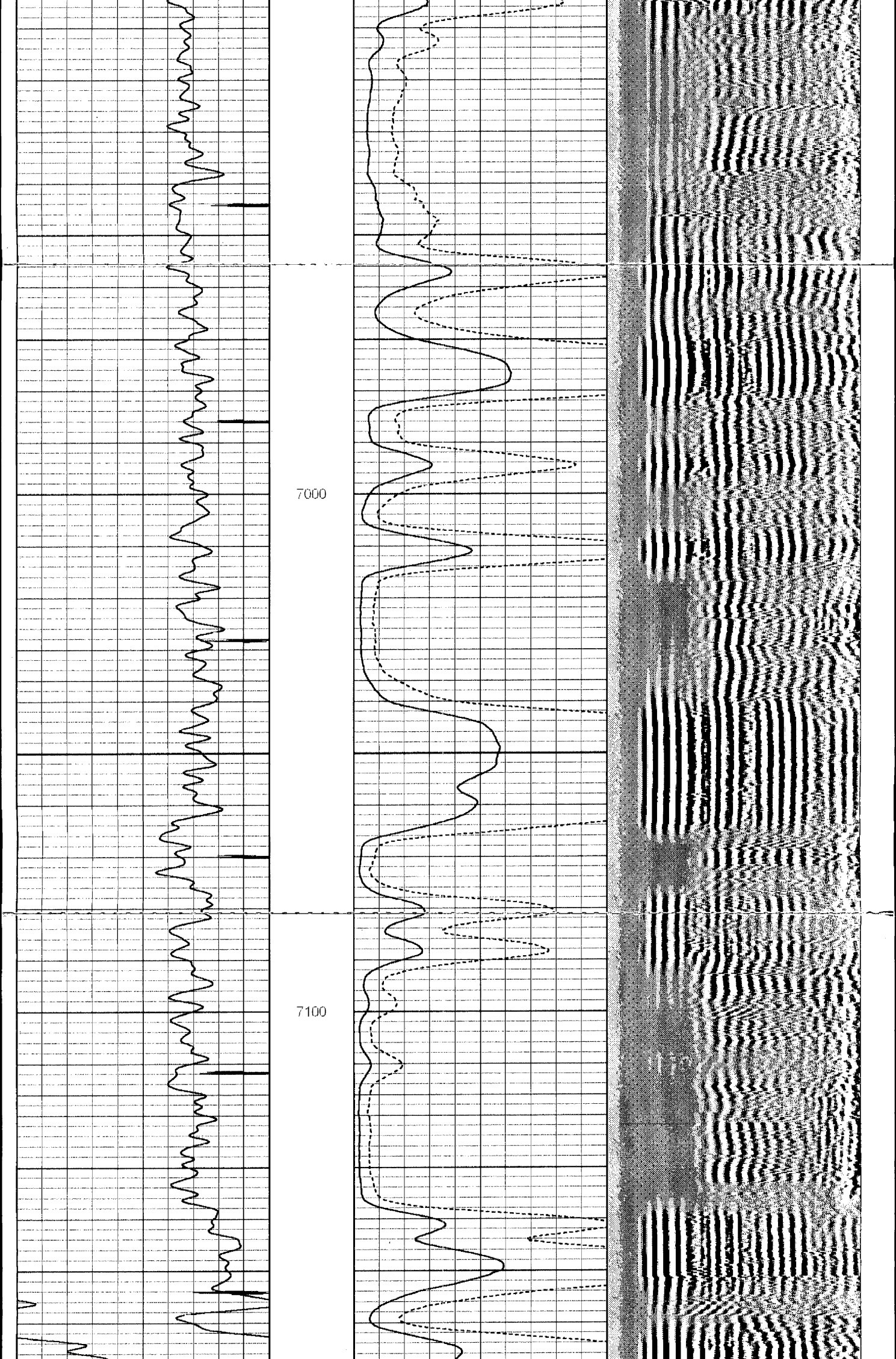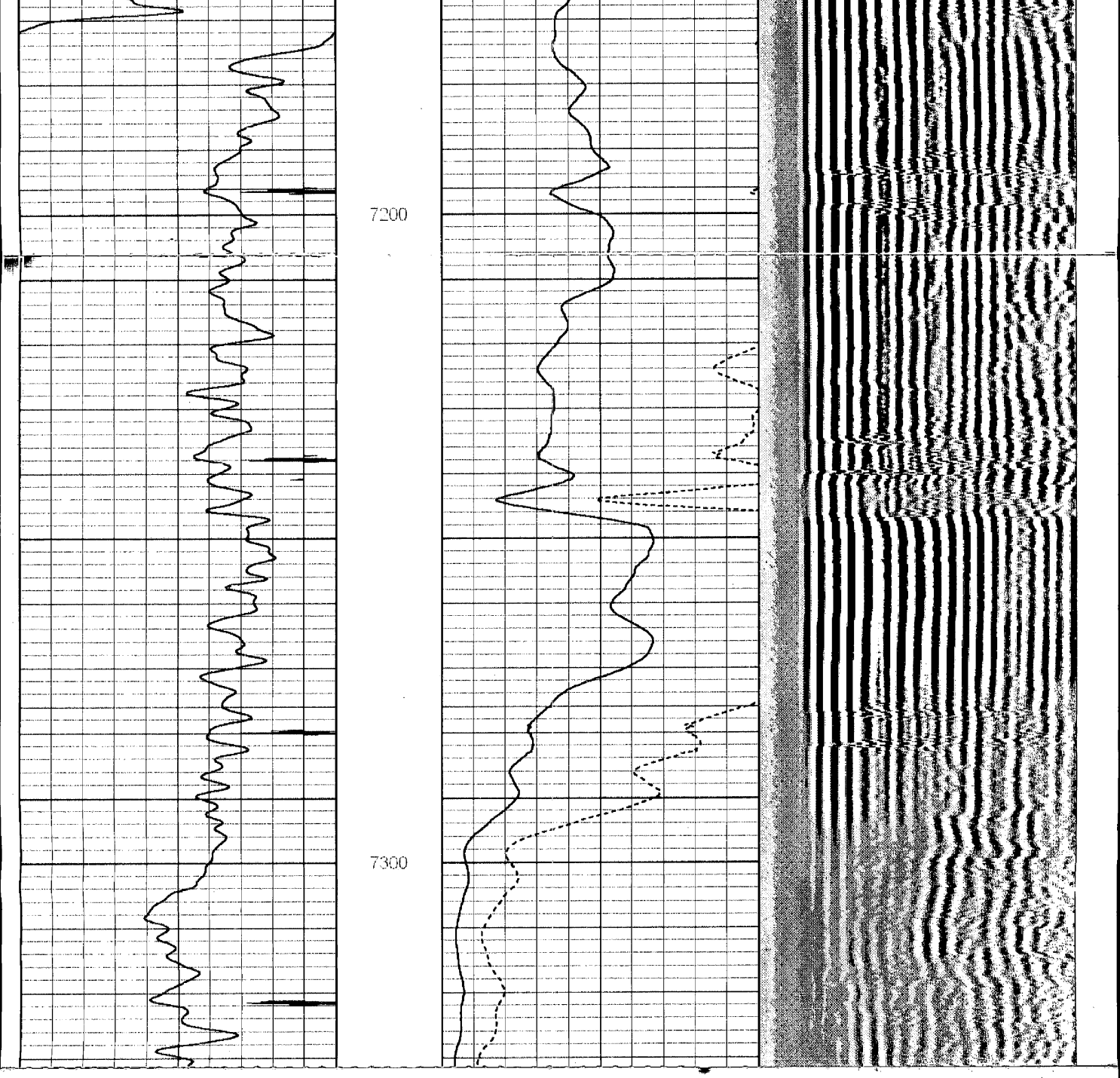0 Gamma Ray (GAPI) 200
9 CCL -1
0 Amplitude (mV) 85
0 Amplified Amplitude (mV) 30
200 Variable Density 1200