

FINISHED GRADE ELEVATION = 5352.4'

- NOTES:**
- Flare Stack is to be located a min. of 100' from the wellhead.
  - Round corners at 35' radius or as needed.
  - Contours shown at 2' intervals.

**EOG RESOURCES, INC.**

**FOX CREEK 34 NENE**  
**NE 1/4 NE 1/4, SECTION 34, T12N, R63W, 6th P.M.**  
**WELD COUNTY, COLORADO**



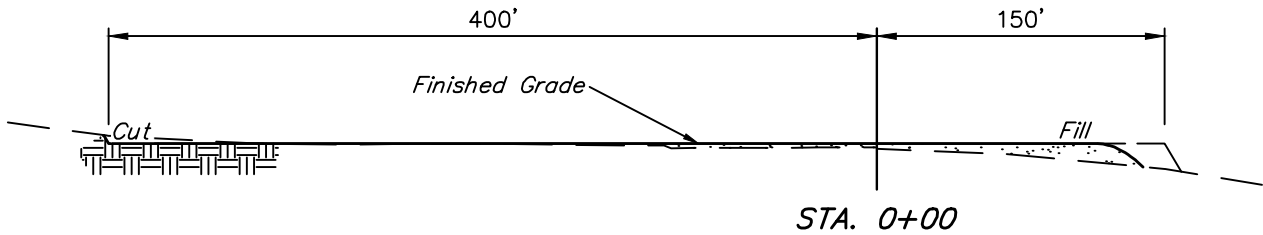
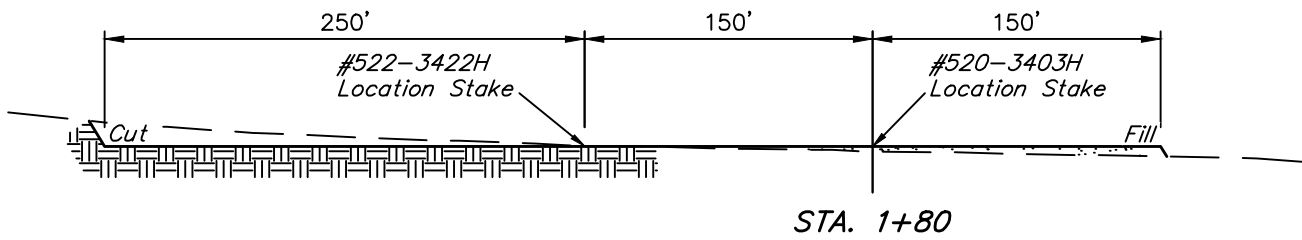
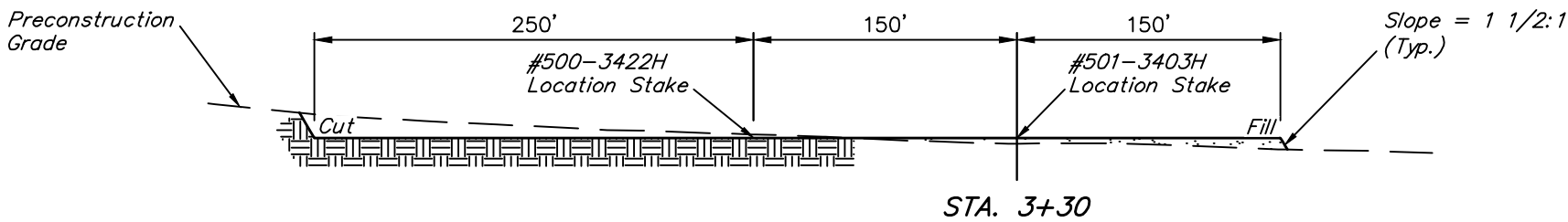
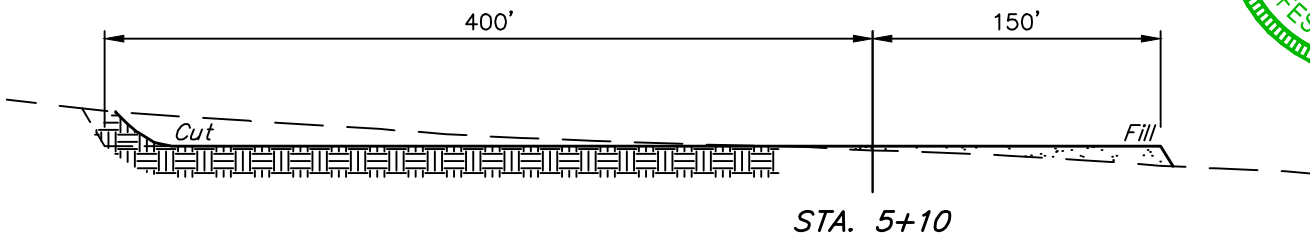
**UELS, LLC**  
Corporate Office \* 85 South 200 East  
Vernal, UT 84078 \* (435) 789-1017

DRAWN BY: M.O.B.	DATE DRAWN: 11-10-14
SCALE: 1" = 80'	REVISED: 04-22-15 C.D.L.

**CONSTRUCTION LAYOUT**

**FIGURE #1**

1" = 40'  
X-Section  
Scale  
1" = 100'



APPROXIMATE EARTHWORK QUANTITIES	
(6") TOPSOIL STRIPPING	5,360 Cu. Yds.
REMAINING LOCATION	9,620 Cu. Yds.
TOTAL CUT	14,980 Cu. Yds.
FILL	9,620 Cu. Yds.
EXCESS MATERIAL	5,360 Cu. Yds.
TOPSOIL	5,360 Cu. Yds.
EXCESS UNBALANCE (After Interim Rehabilitation)	0 Cu. Yds.

APPROXIMATE SURFACE DISTURBANCE AREAS		
	DISTANCE	ACRES
WELL SITE DISTURBANCE	NA	±7.842
40' WIDE ACCESS ROAD R-O-W DISTURBANCE	±705'	±0.647
TOTAL SURFACE USE AREA		±8.489

- NOTES:**
- Fill quantity includes 5% for compaction.
  - Calculations based on 6" of topsoil stripping.
  - Topsoil should not be stripped below finished grade on substructure area.

**EOG RESOURCES, INC.**

**FOX CREEK 34 NENE**  
**NE 1/4 NE 1/4, SECTION 34, T12N, R63W, 6th P.M.**  
**WELD COUNTY, COLORADO**



**UELS, LLC**  
Corporate Office \* 85 South 200 East  
Vernal, UT 84078 \* (435) 789-1017

DRAWN BY: M.O.B.	DATE DRAWN: 11-10-14
SCALE: AS SHOWN	REVISED: 04-22-15 C.D.L.
CONSTRUCTION LAYOUT CROSS SECTIONS	FIGURE #2