

IMAGE COURTESY OF ESRI

LEGEND

○ SITE LOCATION

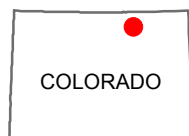
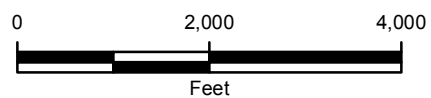


FIGURE 1
SITE LOCATION MAP
SIEFKEN 11-30H
WELD COUNTY, COLORADO

BILL BARRETT CORPORATION





IMAGE COURTESY OF GOOGLE EARTH 2013

LEGEND

● SOIL SAMPLE

● WELLHEAD

--- EXCAVATION EXTENT

□ BERM

AST: ABOVEGROUND STORAGE TANK
ECD: EMISSION CONTROL DEVICE

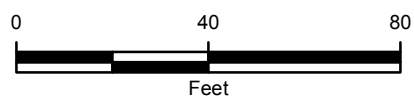


FIGURE 2
SITE MAP
SIEFKEN 11-30H
WELD COUNTY, COLORADO

BILL BARRETT CORPORATION

