











Notes / Comments:

Legend

- | | |
|---|---|
|  Buffers | Hydrography |
|  Valley Farms G Pad |  Ditch |
| Wildlife Habitat |  Intermittent Stream |
|  Mule Deer Severe Winter Range |  Perennial Stream |
|  Mule Deer Winter Concentration Area |  Water Well |
|  Elk Winter Concentration Area | |
|  County Road | |



Ursa OPERATING COMPANY

Form 2A - Attachment P, Q, & S

Surface Restrictions

Valley Farms G Pad

T6S R92W Sec 14

39.527501 -107.630469



0 0.1 0.2 0.3
Miles

WestWater Engineering
Consulting Engineers & Scientists

Author: rbb

Revision: 2

Date: 4/13/2015