


 Proposed disturbance


 500' from edge of disturbance


 Distance and bearing to surface feature

 Existing Dirt Road

 Stream; Ditch

**Elevation (USGS)**

 40 feet

 200 feet

**SG Interests I - 77330**  
**Federal 8-89-7 #1**

**Location Drawing**  
T8S R89W Section 7

0 150 300  
Feet

1 in = 200 feet



Disclaimer: This product is for informational purposes and may not have been prepared for, or be suitable for legal, engineering, or surveying purposes. Users of this information should review or consult the primary data and information sources to ascertain the usability of the information.

Prepared for SG Interests, Inc.  
by TerraCognito GIS, Inc.  
February 2015