

FINISHED GRADE ELEVATION = 5621.8'

NOTES:

- Round corners at 35' radius or as needed.
- Contours shown at 2' intervals.

ConocoPhillips Company

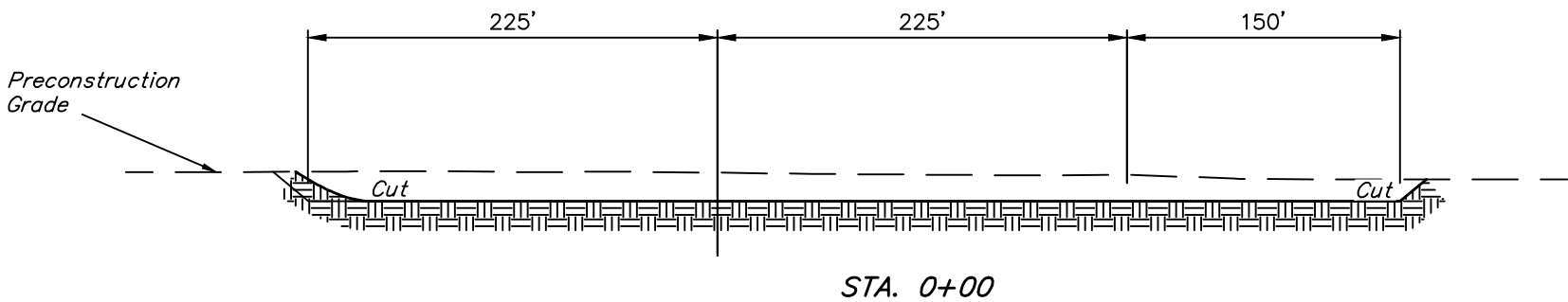
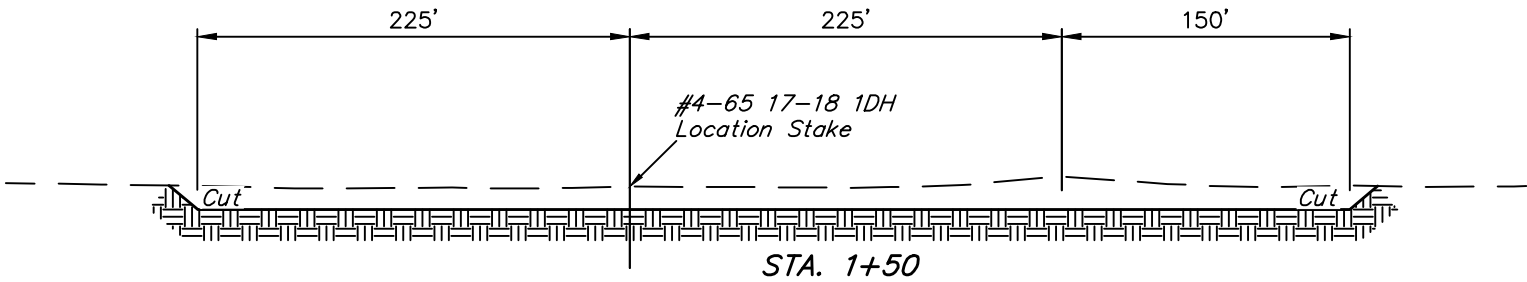
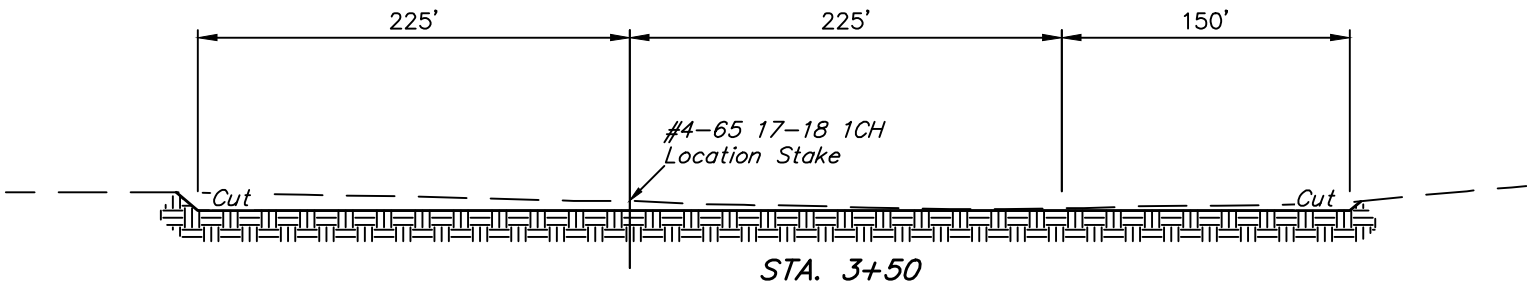
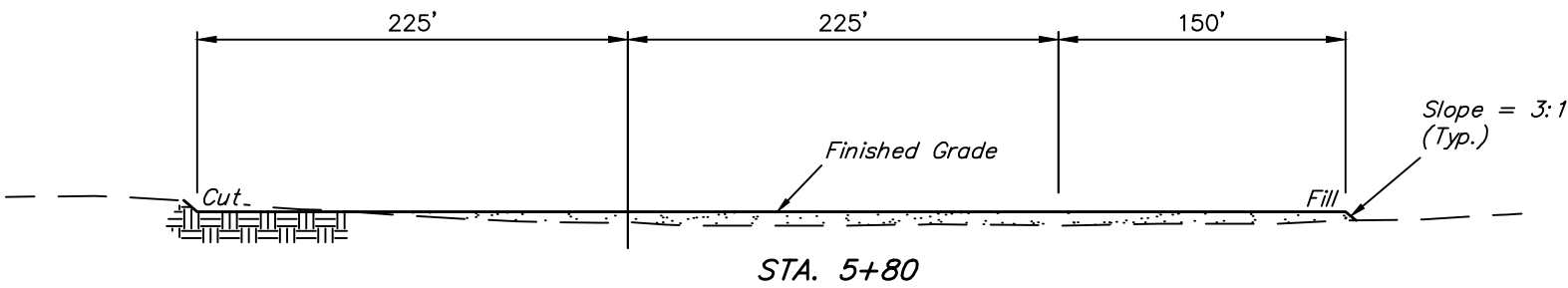
EASTERN HILLS #4-65 17-18 1DH, 1CH, 1BH & 1AH
SECTION 17, T4S, R65W, 6th P.M.
E 1/2 NE 1/4



UELS, LLC
Corporate Office * 85 South 200 East
Vernal, UT 84078 * (435) 789-1017

DRAWN BY: H.K.W.	DATE DRAWN: 03-03-14
SCALE: 1" = 100'	REVISED: 04-23-15 J.M.C.
CONSTRUCTION LAYOUT	FIGURE #1

1" = 40'
X-Section
Scale
1" = 100'



APPROXIMATE EARTHWORK QUANTITIES	
(6") TOPSOIL STRIPPING	6,950 Cu. Yds.
REMAINING LOCATION	32,260 Cu. Yds.
TOTAL CUT	39,210 Cu. Yds.
FILL	6,810 Cu. Yds.
EXCESS MATERIAL	32,400 Cu. Yds.
TOPSOIL	6,950 Cu. Yds.
EXCESS UNBALANCE (After Interim Rehabilitation)	25,450 Cu. Yds.

APPROXIMATE SURFACE DISTURBANCE AREAS		
	DISTANCE	ACRES
WELL SITE DISTURBANCE	NA	±10.424
60' WIDE ACCESS ROAD R-O-W DISTURBANCE	±1250.77'	±1.723
TOTAL SURFACE USE AREA		±12.147

NOTES:

- Fill quantity includes 10% for compaction.
- Calculations based on 6" of topsoil stripping.
- Topsoil should not be stripped below finished grade on substructure area.

ConocoPhillips Company

EASTERN HILLS #4-65 17-18 1DH, 1CH, 1BH & 1AH
SECTION 17, T4S, R65W, 6th P.M.
E 1/2 NE 1/4



UELS, LLC
Corporate Office * 85 South 200 East
Vernal, UT 84078 * (435) 789-1017

DRAWN BY: H.K.W.	DATE DRAWN: 03-03-14
SCALE: AS SHOWN	REVISED: 04-23-15 J.M.C.
CONSTRUCTION LAYOUT CROSS SECTIONS	FIGURE #2