



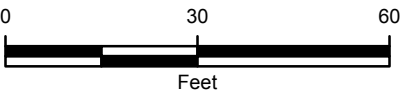


IMAGE COURTESY OF ESRI

**LEGEND**

-  RELEASE LOCATION
-  SOIL SAMPLE
-  EXCAVATION EXTENT
-  RELEASE EXTENT



**FIGURE 2**  
**SITE MAP**  
 BURKHARDT 34N-3HZ  
 NWNW SEC 3-T1N-R66W  
 WELD COUNTY, COLORADO  
 KERR-MCGEE OIL & GAS ONSHORE LP

