



(Scale: 5":100' (10'))

Company: Carrizo Oil & Gas

Well: Wickstrom 7-11-5-60

Field: Wildcat

Well ID: 05-087-08159

Job Number: DDOK-110307

Location: Orchard

Operator 1: M. Valentine

Operator 2: K.Clay

Comment 1: Lat 40° 25' 20.7853 N

Comment 2: Long 104° 8' 39.357 W

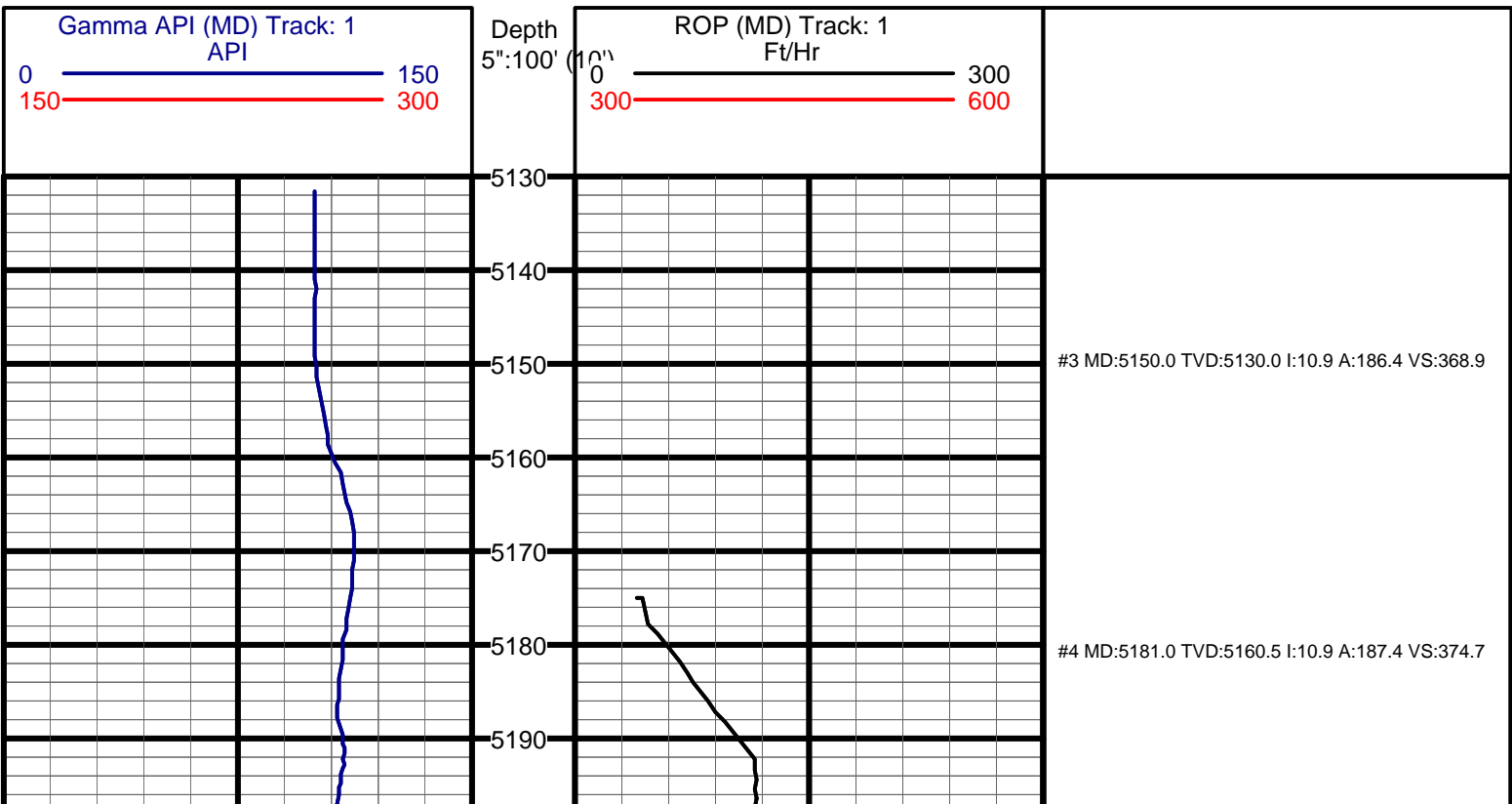
Comment 3:

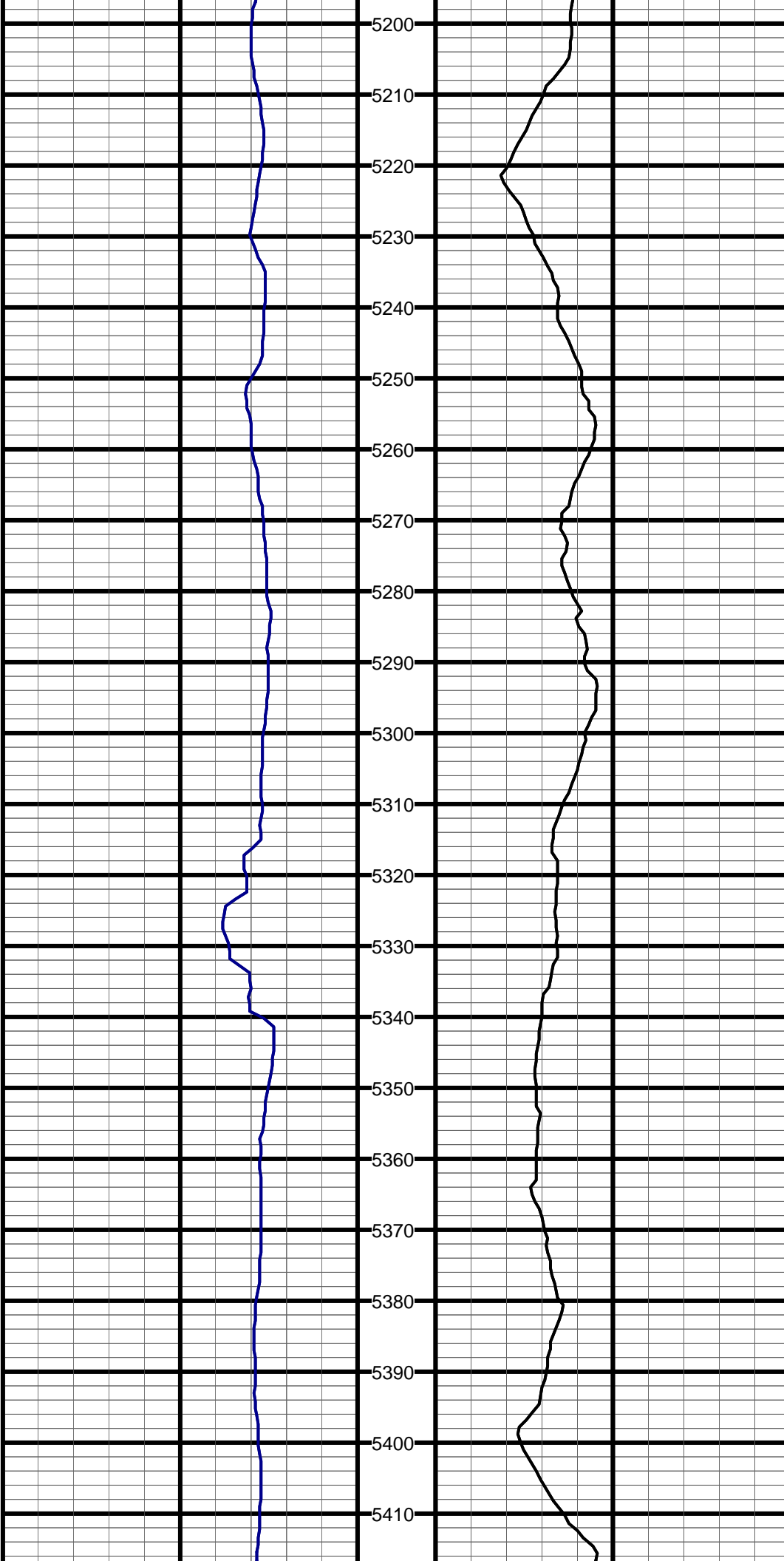
Comment 4:

Comment 5:

Hole Data			Casing Record		
Size	From	To	Size	From	To
12-1/4"	0	1400'	9-5/8"	0	1400'
8-3/4"	1400'	6347'	7"	1400'	6347'

Tool Run Data	Run #1	Run #2	Run #3	Run #4	Run #5
Tool S/N	1075				
Cal Factor	4				
Gamma Offset	47				
Start Depth	5175"				
Start Date	07/11/11				
Start Time	18:00				
End Depth	6347'				
End Date	7/13/11				
End Time	16:00				





#5 MD:5213.0 TVD:5191.9 I:10.8 A:186.0 VS:380.7

#6 MD:5245.0 TVD:5223.4 I:9.9 A:182.7 VS:386.4

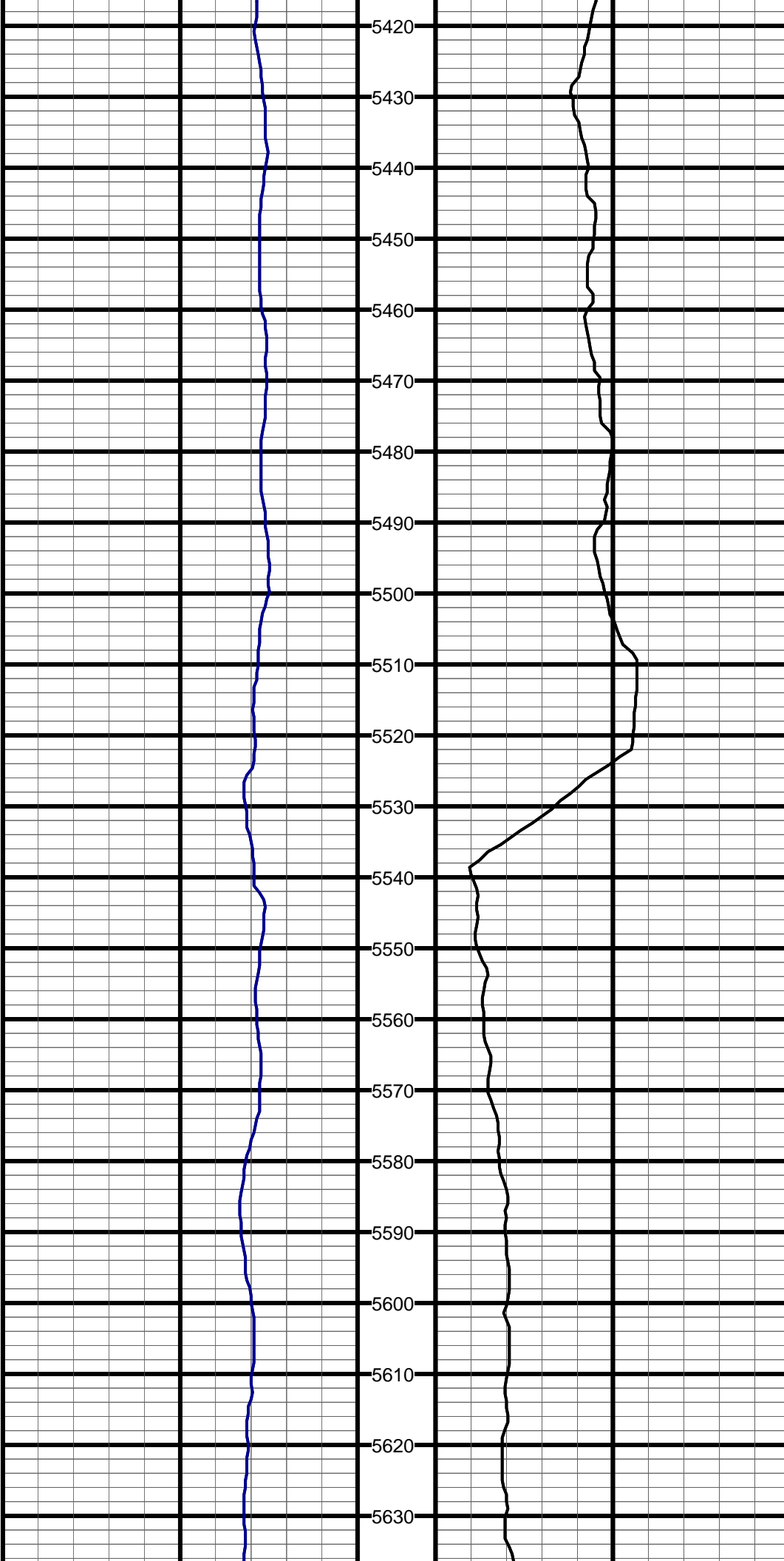
#7 MD:5276.0 TVD:5253.9 I:10.0 A:182.0 VS:391.7

#8 MD:5308.0 TVD:5285.4 I:9.8 A:181.8 VS:397.2

#9 MD:5340.0 TVD:5317.0 I:9.2 A:182.7 VS:402.5

#10 MD:5372.0 TVD:5348.6 I:9.7 A:183.0 VS:407.8

#11 MD:5404.0 TVD:5380.1 I:9.1 A:181.1 VS:413.0



5420
5430
5440
5450
5460
5470
5480
5490
5500
5510
5520
5530
5540
5550
5560
5570
5580
5590
5600
5610
5620
5630

#12 MD:5435.0 TVD:5410.7 I:9.3 A:180.4 VS:417.9

#13 MD:5467.0 TVD:5442.3 I:9.2 A:181.1 VS:423.1

#14 MD:5499.0 TVD:5473.9 I:9.0 A:181.8 VS:428.1

#15 MD:5531.0 TVD:5505.5 I:10.2 A:181.8 VS:433.5

#16 MD:5562.0 TVD:5535.8 I:12.9 A:182.1 VS:439.7

#17 MD:5594.0 TVD:5566.8 I:15.7 A:182.8 VS:447.6

#18 MD:5625.0 TVD:5596.5 I:18.6 A:183.1 VS:456.7

