



Wickstrom 7-11-5-60 MD

(Scale: 2" = 100' (100'))

Company: Carrizo Oil & Gas
 Well: Wickstrom 7-11-5-60
 Field: Wildcat
 Well ID: 05-087-08159
 Job Number: DDOK-110307

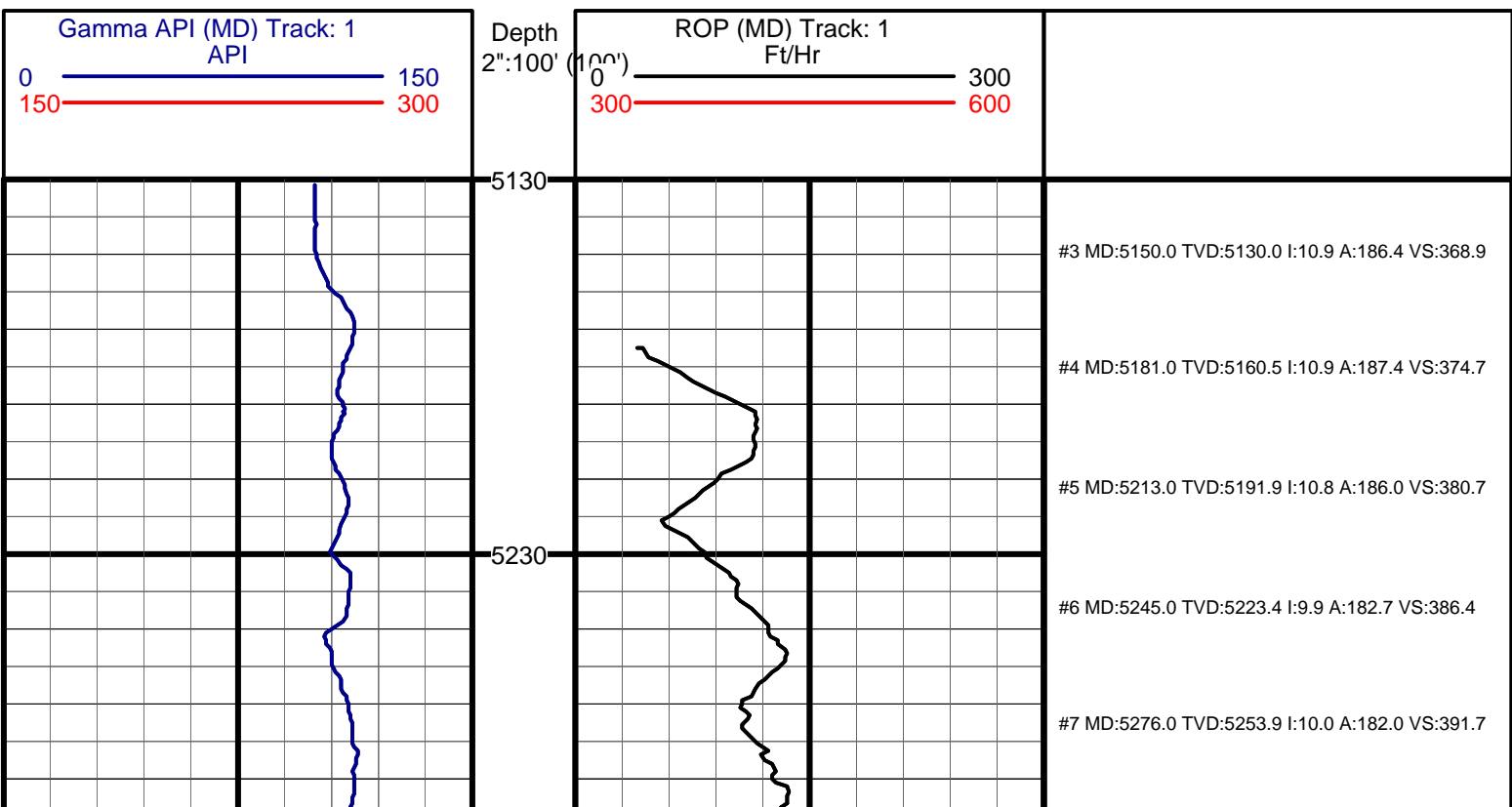
State: Colorado
 County: Morgan
 Country: U.S

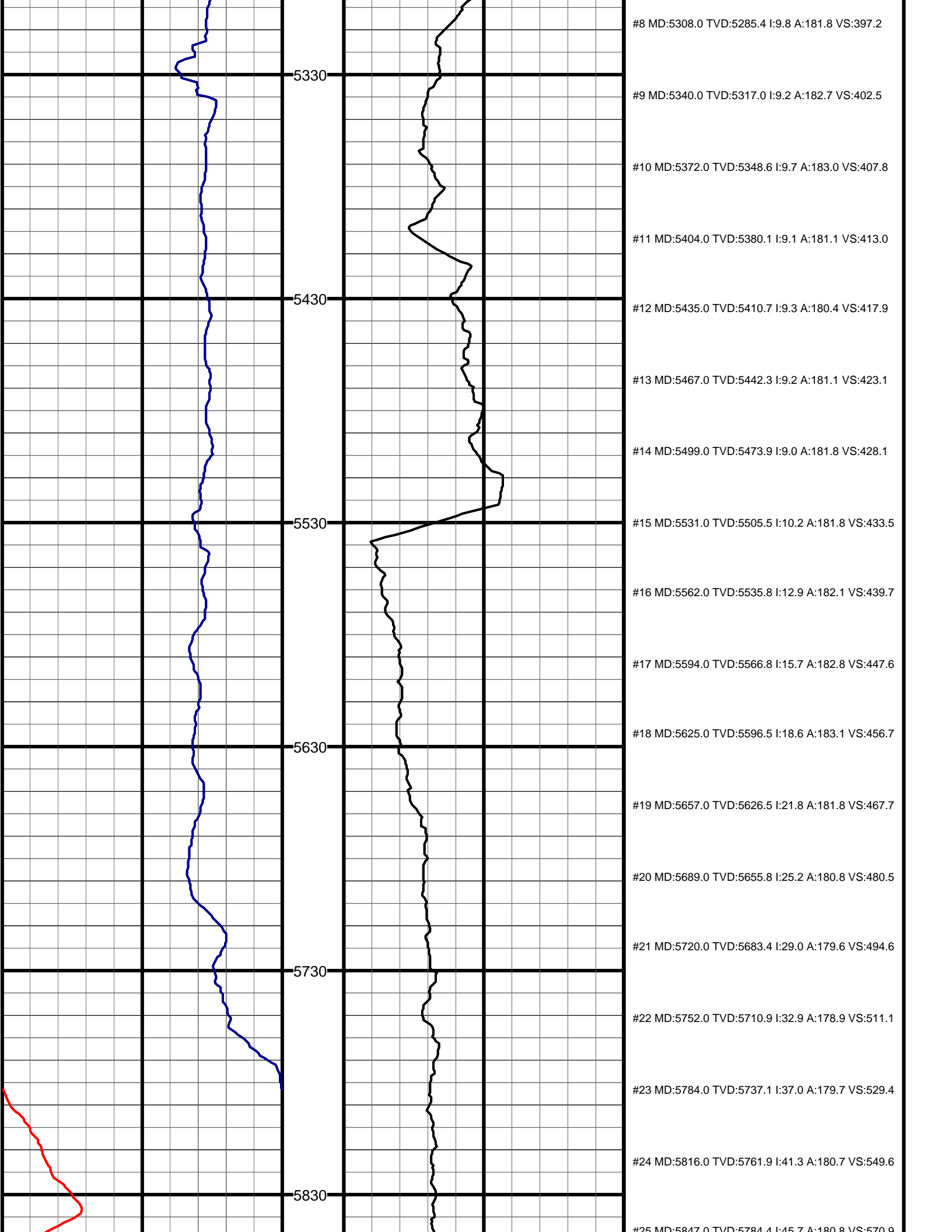
Elev KB: 4605.30
 Elev DF: 4605.30
 Elev GL: 4589.30

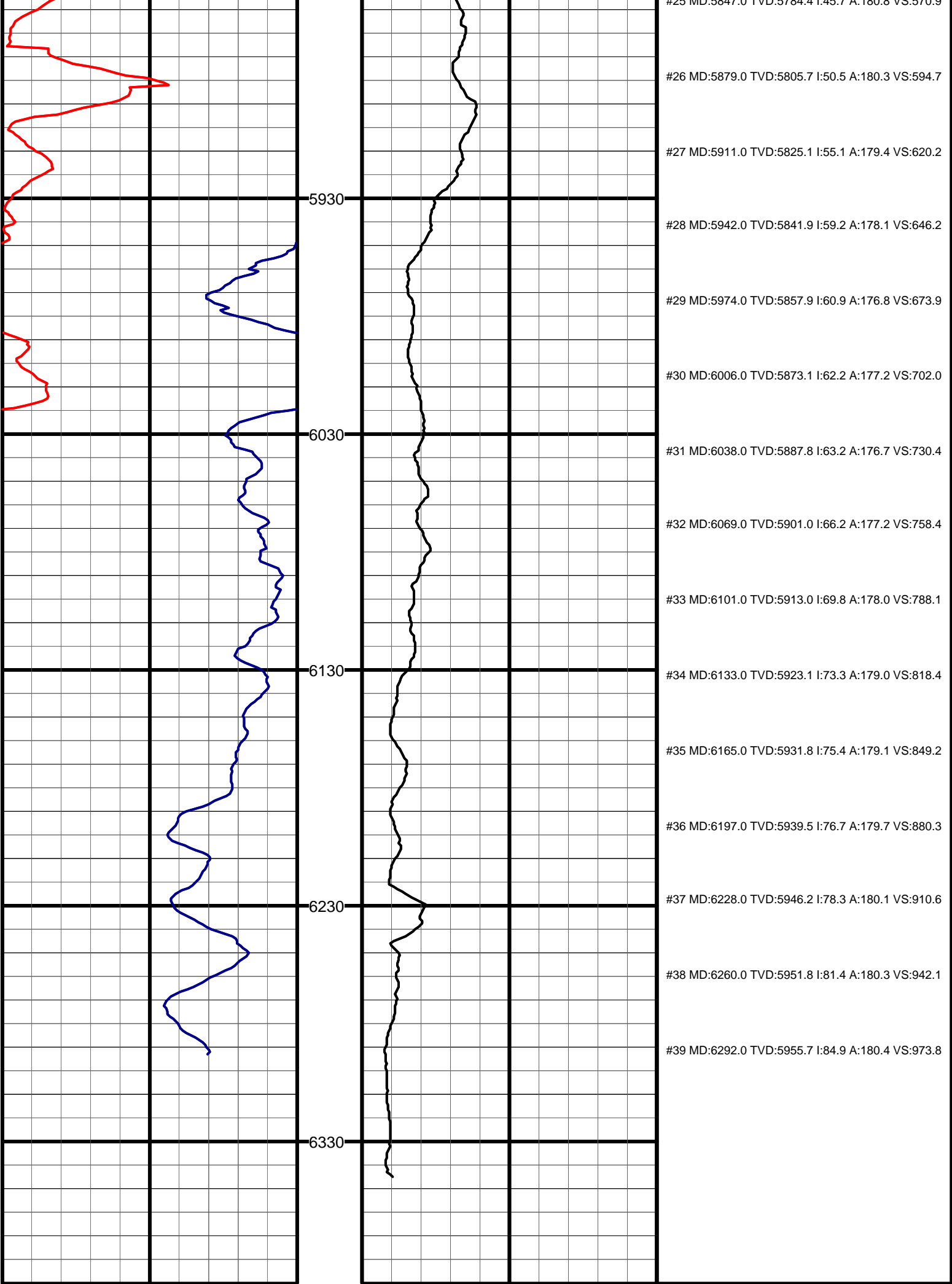
Comment 1: Lat 40° 25' 20.7853 N
 Comment 2: Long 104° 8' 39.357 W
 Comment 3:
 Comment 4:
 Comment 5:

Hole Data			Casing Record		
Size	From	To	Size	From	To
12-1/4"	0	1400'	9-5/8"	0	1400'
8-3/4"	1400'	6347'	7"	1400'	6347'

Tool Run Data		Run #1	Run #2	Run #3	Run #4	Run #5
Tool S/N	1075					
Cal Factor	4					
Gamma Offset	47					
Start Depth	5175"					
Start Date	07/11/11					
Start Time	18:00					
End Depth	6347'					
End Date	7/13/11					
End Time	16:00					







Gamma API (MD) Track: 1

Depth

ROP (MD) Track: 1

