

# Archer

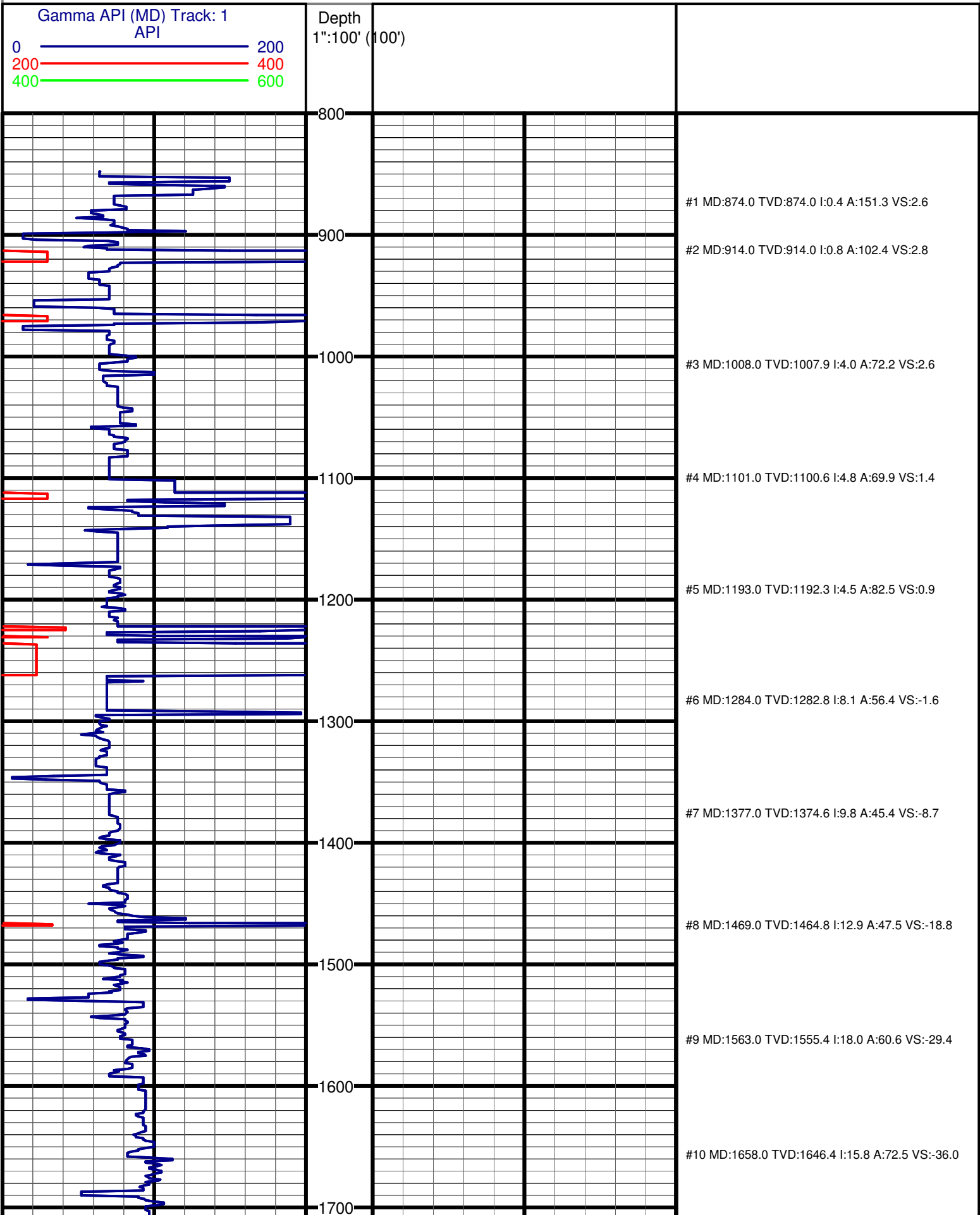
Company: Bill Barrett

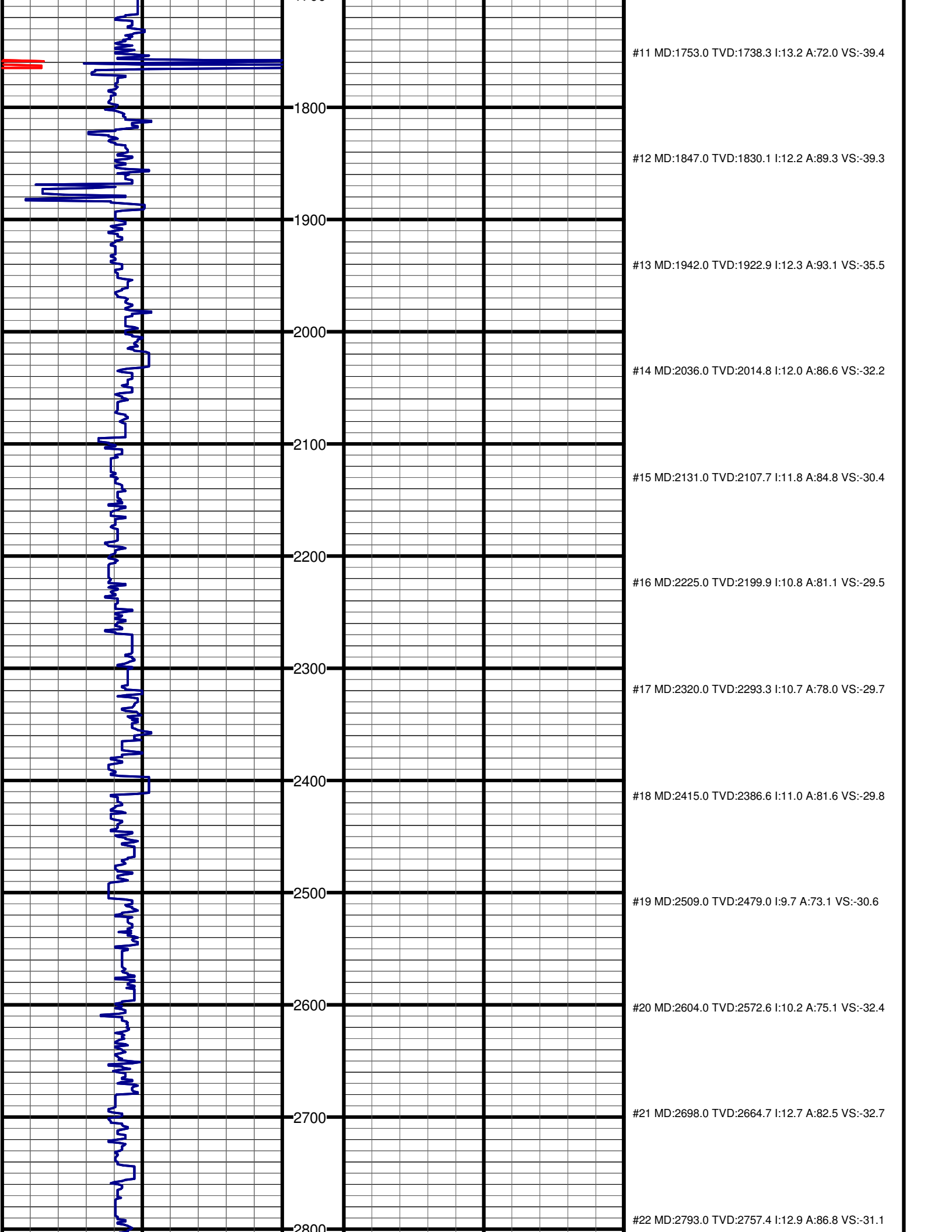
Well: Pappenheim 6-62-23-050BH

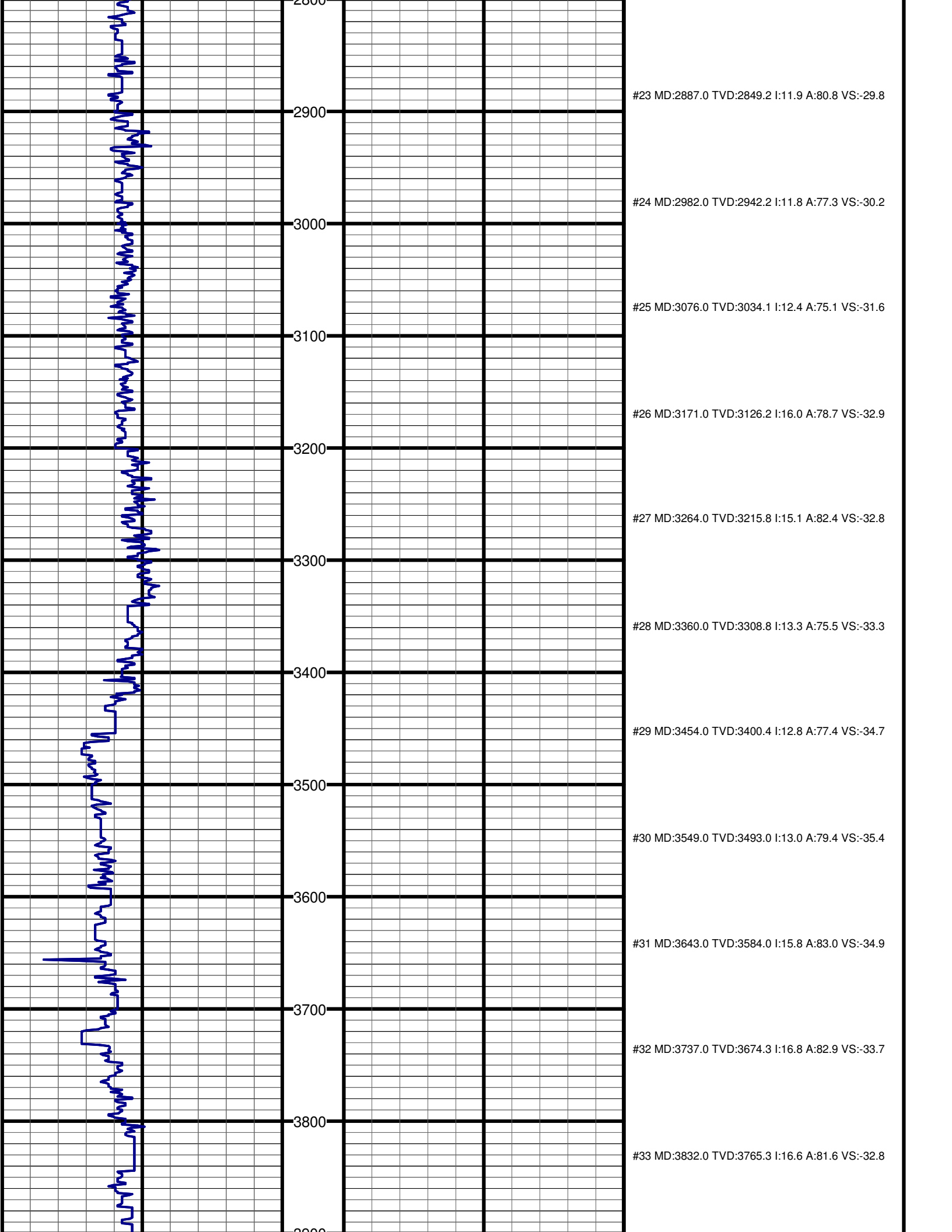
County: Weld

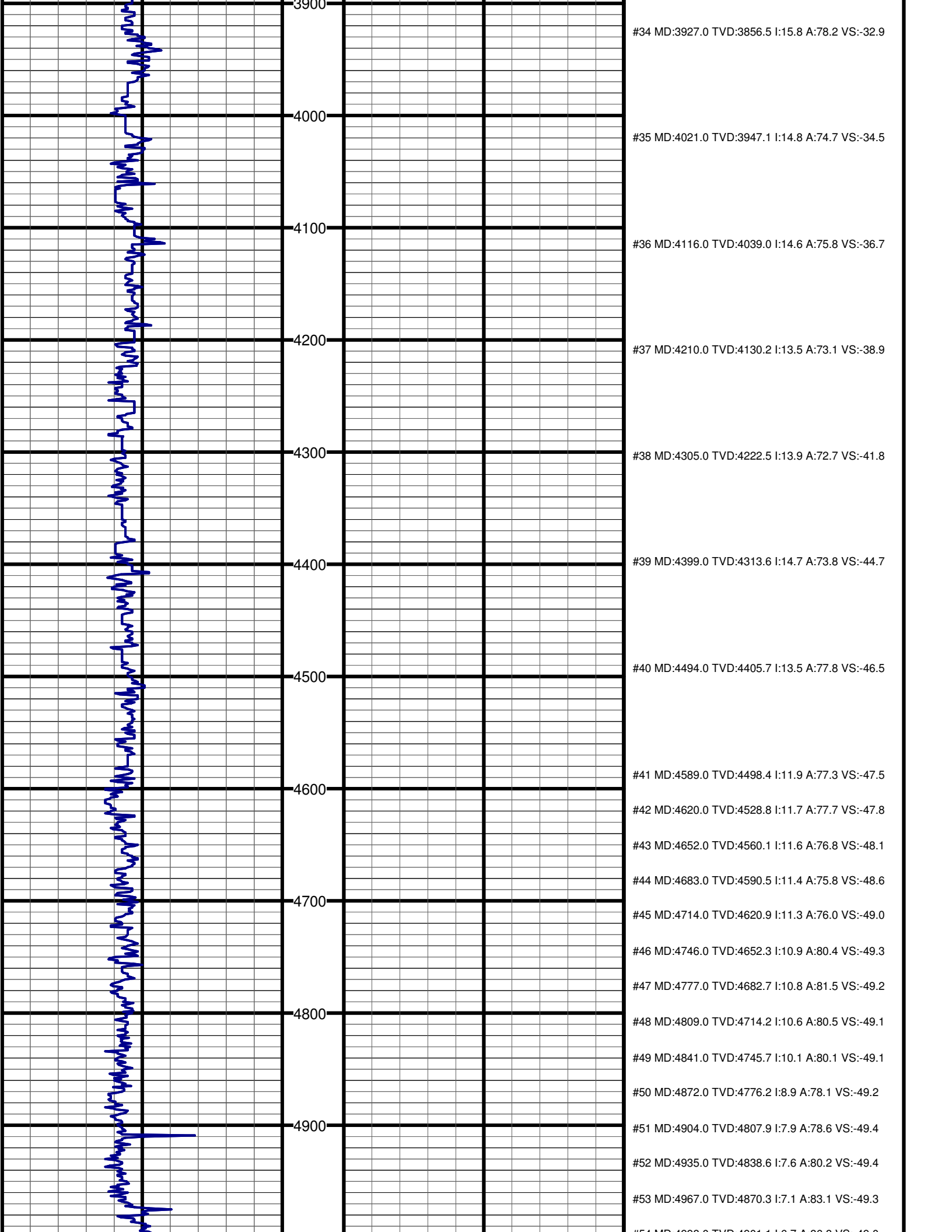
State: Co

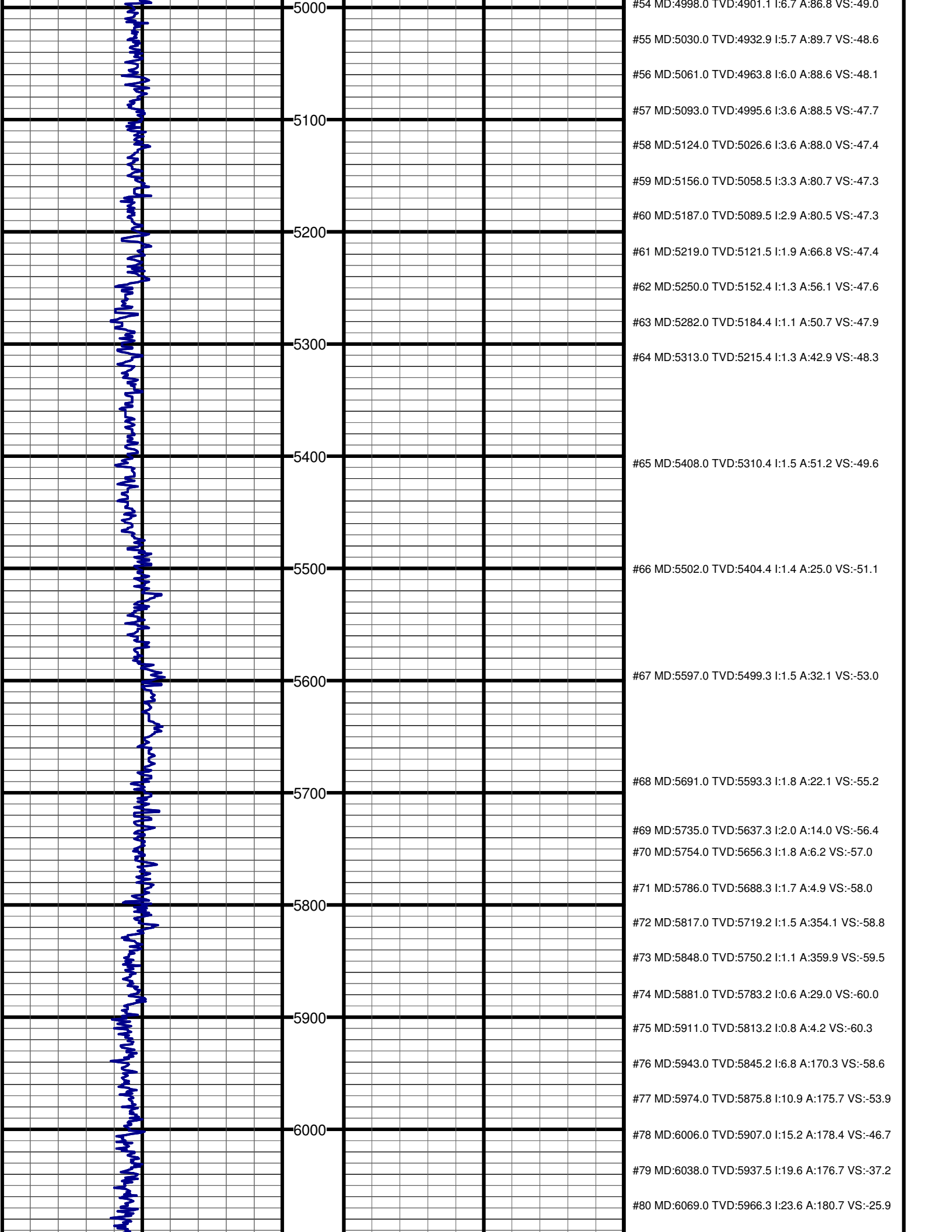
Well ID: 05-123-37264

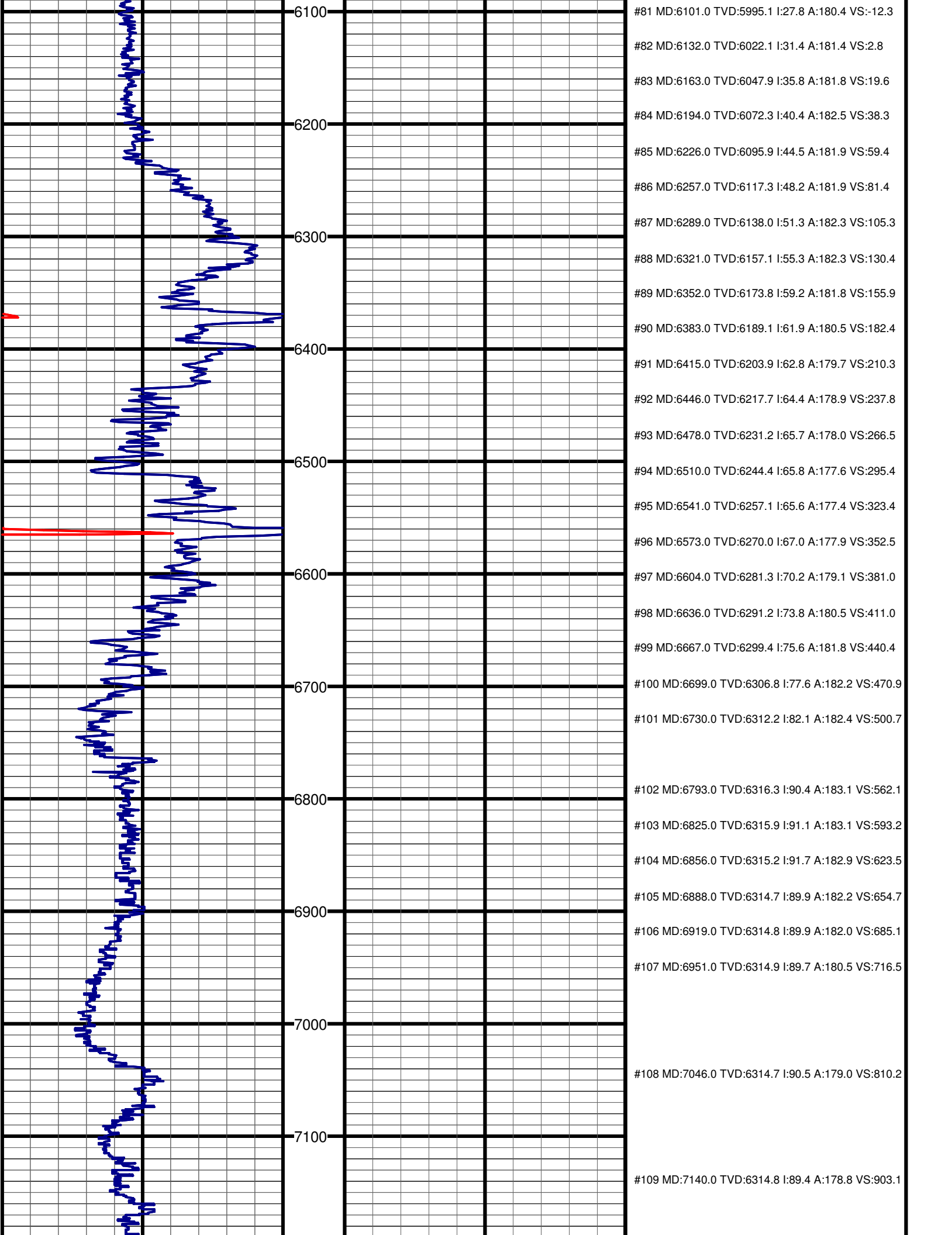


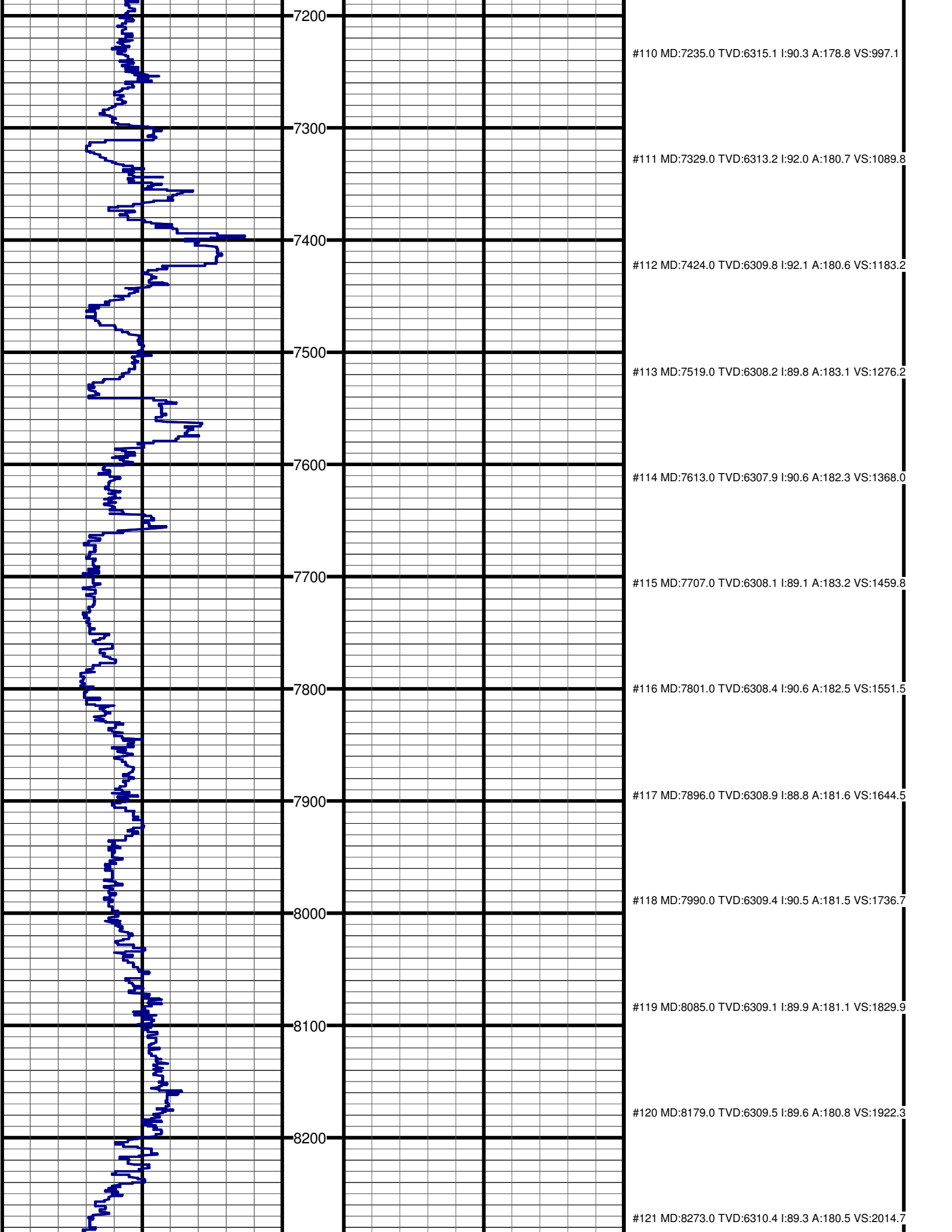












#110 MD:7235.0 TVD:6315.1 I:90.3 A:178.8 VS:997.1

#111 MD:7329.0 TVD:6313.2 I:92.0 A:180.7 VS:1089.8

#112 MD:7424.0 TVD:6309.8 I:92.1 A:180.6 VS:1183.2

#113 MD:7519.0 TVD:6308.2 I:89.8 A:183.1 VS:1276.2

#114 MD:7613.0 TVD:6307.9 I:90.6 A:182.3 VS:1368.0

#115 MD:7707.0 TVD:6308.1 I:89.1 A:183.2 VS:1459.8

#116 MD:7801.0 TVD:6308.4 I:90.6 A:182.5 VS:1551.5

#117 MD:7896.0 TVD:6308.9 I:88.8 A:181.6 VS:1644.5

#118 MD:7990.0 TVD:6309.4 I:90.5 A:181.5 VS:1736.7

#119 MD:8085.0 TVD:6309.1 I:89.9 A:181.1 VS:1829.9

#120 MD:8179.0 TVD:6309.5 I:89.6 A:180.8 VS:1922.3

#121 MD:8273.0 TVD:6310.4 I:89.3 A:180.5 VS:2014.7

