













## Grynberg Remediation Map Petroleum

Federal 1-32

39.321224 -108.915635  
Section 32, Township 8 South, Range 103 West

<div> <div> Excavated Area</div> <div> Soil Stockpile</div> </div>	<b>Transportation</b> <div> CO Highways</div> <div> County Roads</div> <div> Local Streets</div>	<b>Hydrography</b> <div> Ditch</div> <div> Intermittent Stream</div> <div> Perennial Stream</div> <div> Waterbody</div> <div> Watershed</div>

<b>PLSS</b>
 Township
 Section



HRL COMPLIANCE SOLUTIONS, INC.  
Environmental Consultants



Author: E. Fought

Revision: 0

Date: 4/23/2015