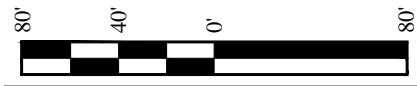


LEGEND:

	MAXIMUM DISTURBANCE AREA
	PAD DISTURBANCE DURING CONSTRUCTION AREA
	INTERIM RECLAMATION AREA



APPROXIMATE SURFACE DISTURBANCE AREAS		ACRES
MAXIMUM DISTURBANCE ACREAGE		±3.361
PAD DISTURBANCE DURING CONSTRUCTION ACREAGE		±2.533
INTERIM RECLAMATION ACREAGE		±1.401

DUNCAN OIL, INC.

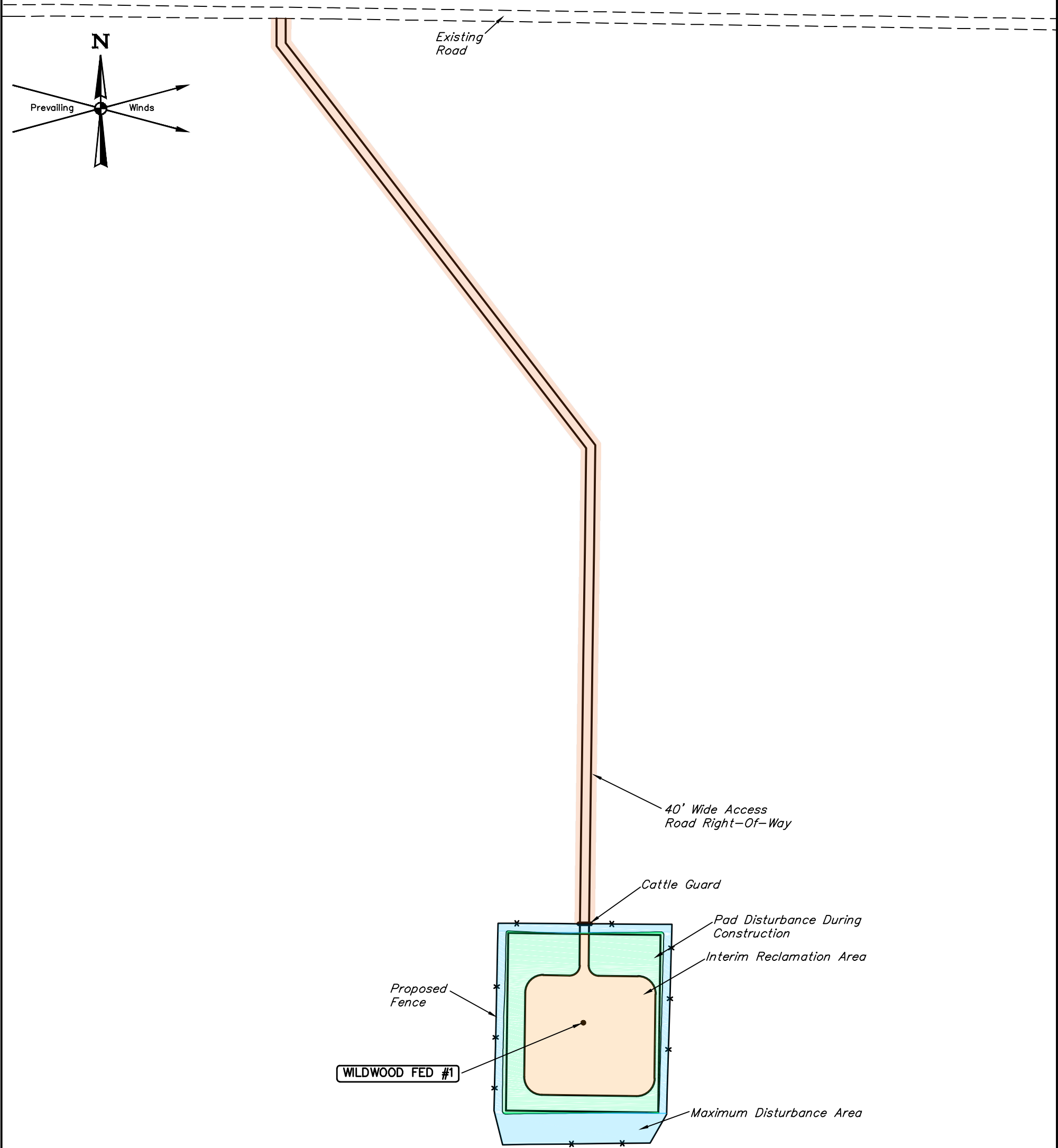
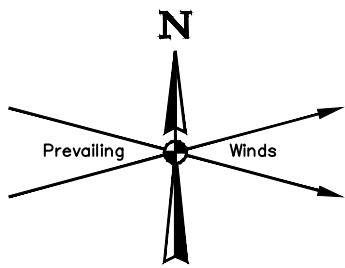
WILDWOOD FED #1
 SW 1/4 NE 1/4, SECTION 32, T9N, R62W, 6th P.M.
 1980' FNL 1500' FEL



UELS, LLC
 Corporate Office * 85 South 200 East
 Vernal, UT 84078 * (435) 789-1017

DRAWN BY: C.D.L.	DATE DRAWN: 04-22-15
SCALE: 1" = 80'	REVISED: 00-00-00

ACREAGE	EXHIBIT 1
----------------	------------------



LEGEND:

	40' ACCESS ROAD RIGHT-OF-WAY AREA
--	-----------------------------------

APPROXIMATE SURFACE DISTURBANCE AREAS	ACRES
40' ACCESS ROAD RIGHT-OF-WAY DISTURBANCE (OUTSIDE FENCE)	±1.832

DUNCAN OIL, INC.

WILDWOOD FED #1
SW 1/4 NE 1/4, SECTION 32, T9N, R62W, 6th P.M.
1980' FNL 1500' FEL

DRAWN BY: C.D.L.	DATE DRAWN: 04-22-15
SCALE: 1" = 200'	REVISED: 00-00-00
ACREAGE	EXHIBIT 2



UELS, LLC
 Corporate Office * 85 South 200 East
 Vernal, UT 84078 * (435) 789-1017