



Company BAYSWATER		Well MOJACK L-28HN		Field WATTENBURG		County WELD		State COLORADO	
Location:		SHL. 230' FNL 1752' FEL		API # : 05-123-39835		Other Services			
Permanent Datum		GL		Elevation		4900'		Elevation	
Log Measured From		KB 23'		Elevation		4900'		K.B. 4923'	
Drilling Measured From		KB		Elevation		4900'		D.F. 4922'	
Date		1/29/2015							
Run Number		ONE							
Depth Driller		11601'							
Depth Logger		6658'							
Bottom Logged Interval		6654'							
Top Log Interval		SURFACE							
Open Hole Size		8.75							
Type Fluid		WATER							
Density / Viscosity		1							
Max. Recorded Temp.		215 DEG F							
Estimated Cement Top		218'							
Time Well Ready		N/A							
Time Logger on Bottom		N/A							
Equipment Number		4740							
Location		GREELEY							
Recorded By		N.POLLOCK							
Witnessed By		J.FREED							
Borehole Record				Tubing Record					
Run Number		Bit		From		To		Size	
								Weight	
								From	
								To	
Casing Record		Size		Wgt/Ft		Top		Bottom	
Surface String		9 5/8"		36#		SURFACE		788'	
Prot. String									
Production String		7"		26#		SURFACE		7278'	
Liner		4 1/2"		11 6#		6590'		11601'	

<<< Fold Here >>>



All interpretations are opinions based on inferences from electrical or other measurements and we cannot and do not guarantee the accuracy or correctness of any interpretation, and we shall not, except in the case of gross or willful negligence on our part, be liable or responsible for any loss, costs, damages, or expenses incurred or sustained by anyone resulting from any interpretation made by any of our officers, agents or employees. These interpretations are also subject to our general terms and conditions set out in our current Price Schedule.

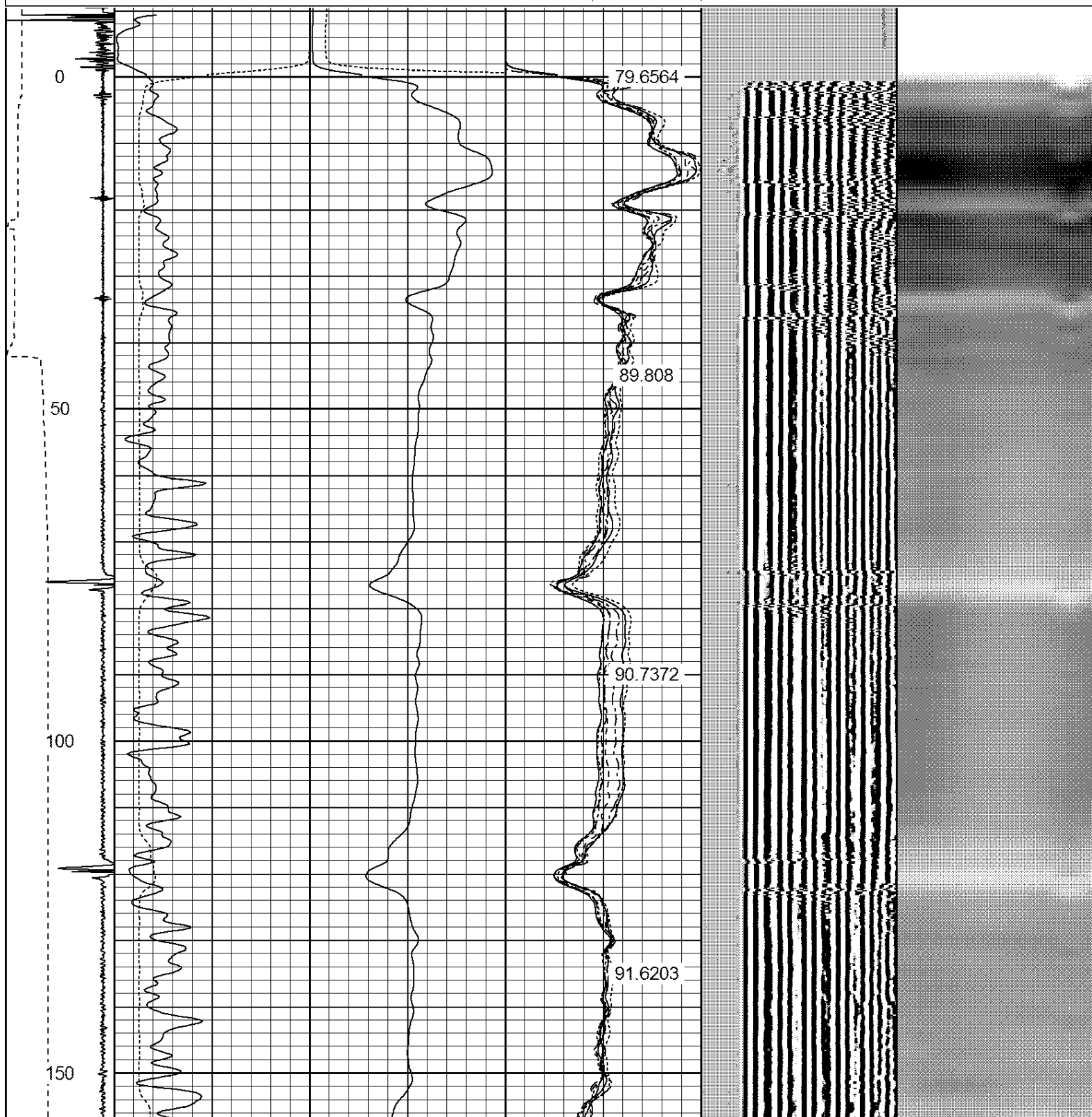
Comments

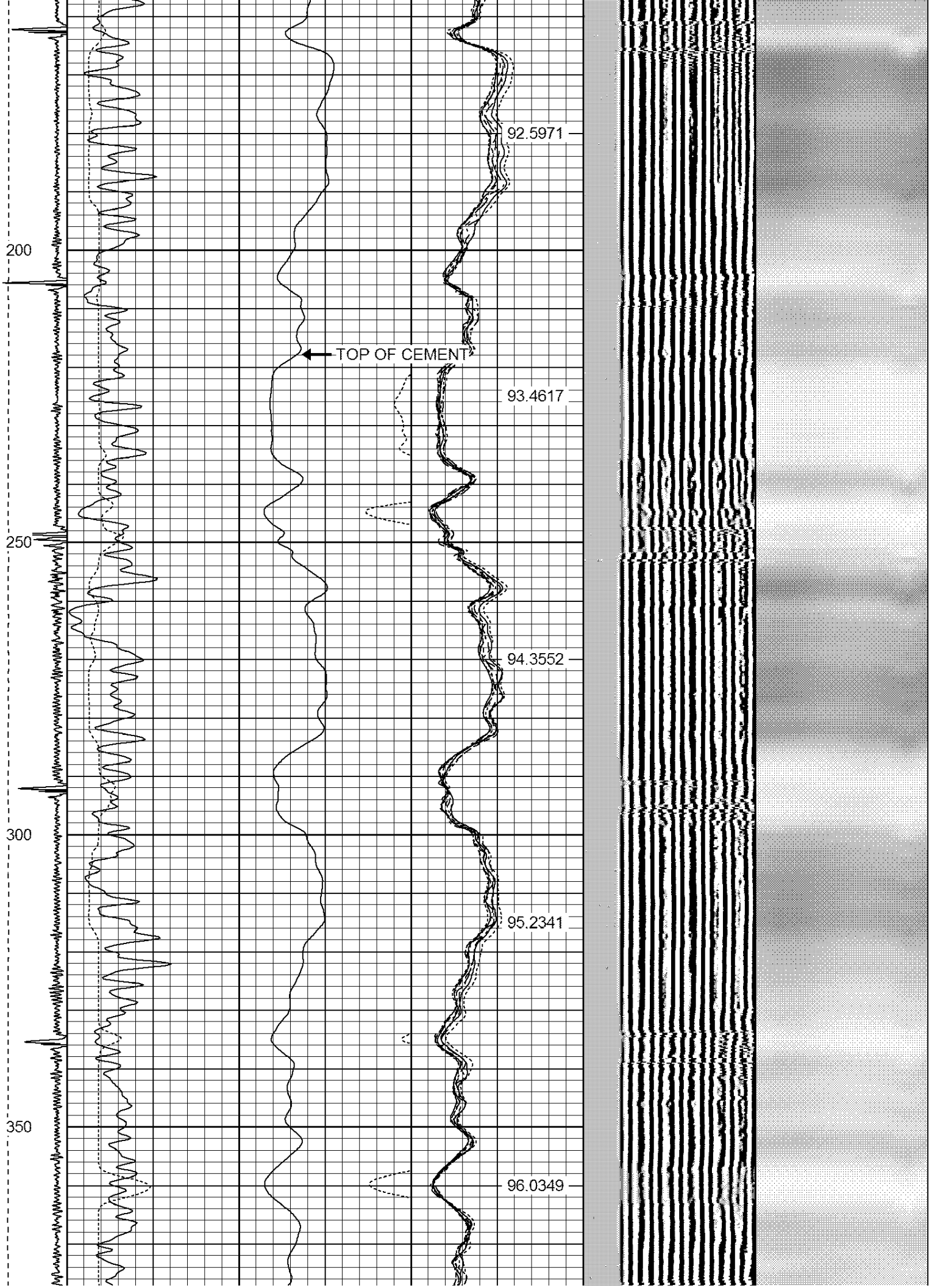
CORRELATED TO LINER TOP  
CBL RAN UNDER 1000 POUNDS OF PRESSURE  
  
THANK YOU FOR USING WARRIOR!

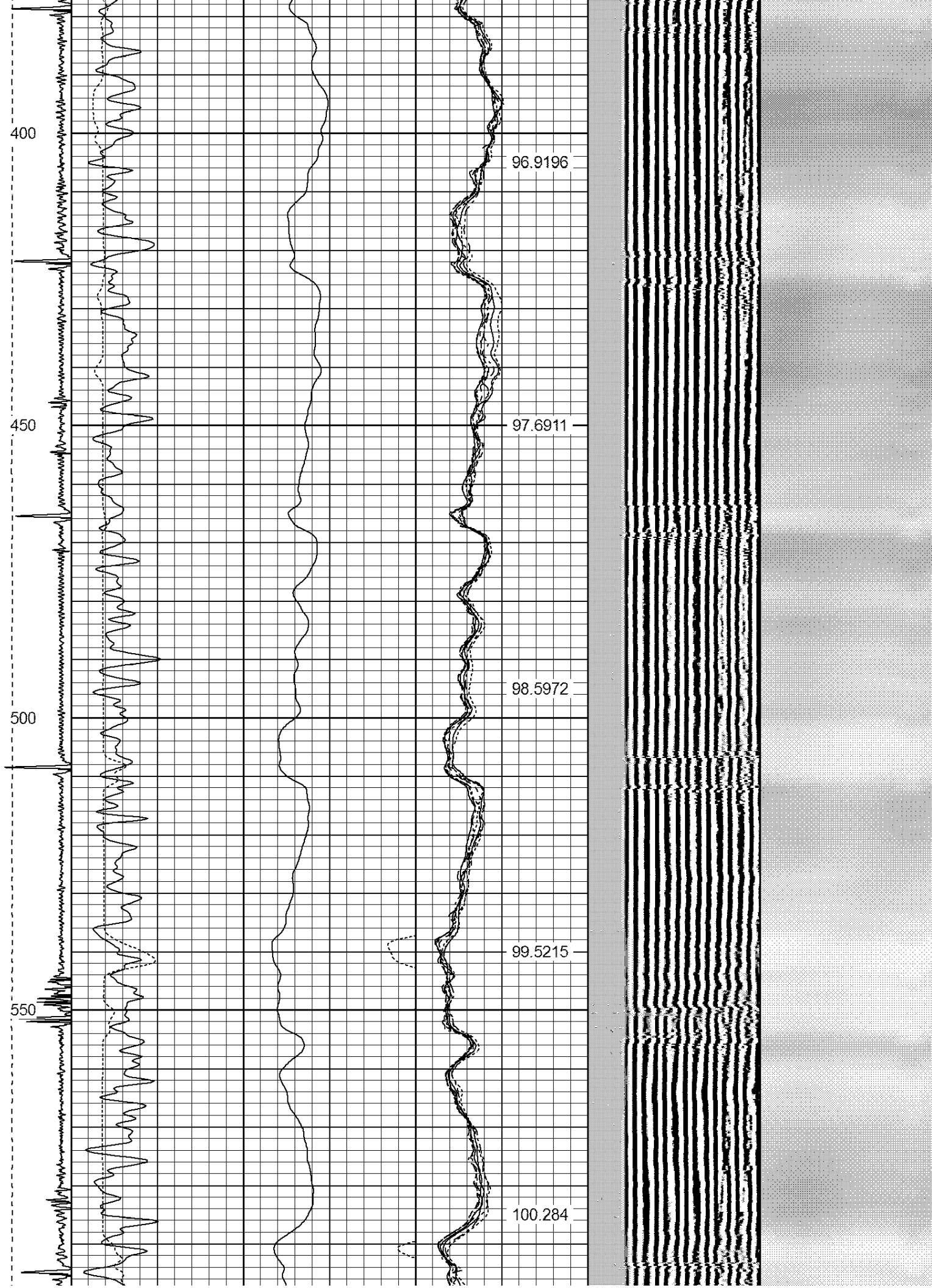
Sensor	Offset (ft)	Schematic	Description	Len (ft)	OD (in)	Wt (lb)

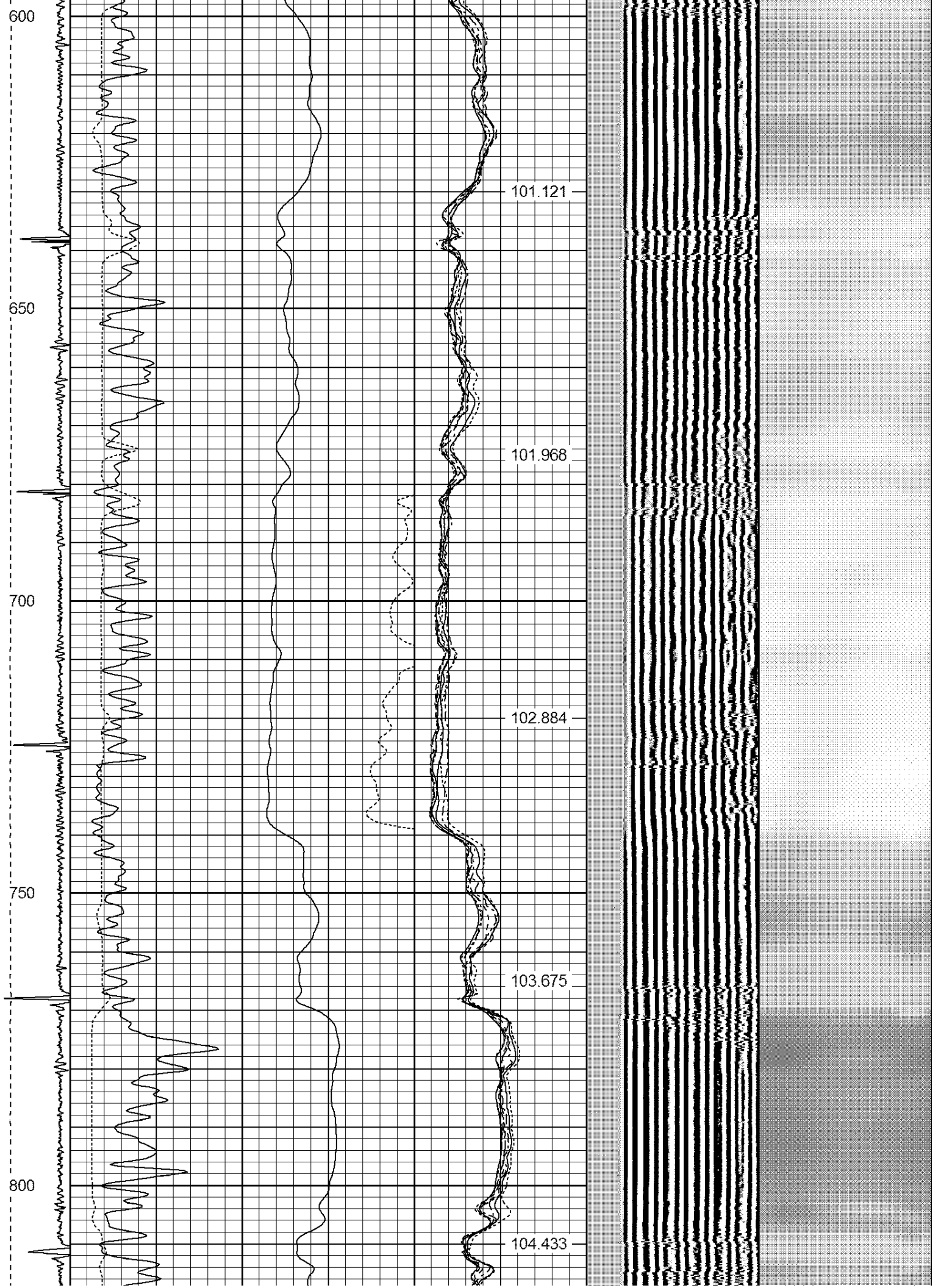
			PTS275	2.83	2.75	
HEADVOLT	16.25					
IntTemp	14.83					
WVF3FT	11.58		RBT-Probe (Base)	8.92	2.75	90.00
WVFCAL	11.58		Probe Radii Bond Tool with Digital Telemetry			
WVFS1	11.58					
WVFS2	11.58					
WVFS3	11.58					
WVFS4	11.58					
WVFS5	11.58					
WVFS6	11.58					
WVFS7	11.58					
WVFS8	11.58					
WVF5FT	10.58					
CNLSC	6.00		CNT-Probe_B (275)	3.00	2.75	40.00
CNSSC	5.17		6 bow centralizer			
CCL	3.64					
			GR-Probe (275)	4.33	2.75	30.00
			Probe 2.75"			
GR	0.90					
Dataset: mojack l-28hn.db: field/well/run1/pass4 Total Length: 19.08 ft Total Weight: 160.00 lb O.D. 2.75 in						

-9	CCL	1	200	TT (usec)	1000	0	AMP (mV)	100	0	AMPS1	100	200	VDL	1200	1	Cement Map	8
LSPD (ft/min)			0	GR (GAPI)	200	0	AMPx5 (mV)	20	0	AMPS2	100				1		
			200	GR (GAPI)	400				0	AMPS4	100						
0	250							0	AMPS5	100							
-----									0	AMPS6	100						
									0	AMPS7	100						
									0	AMPS8	100						
									IntTemp (degF)								

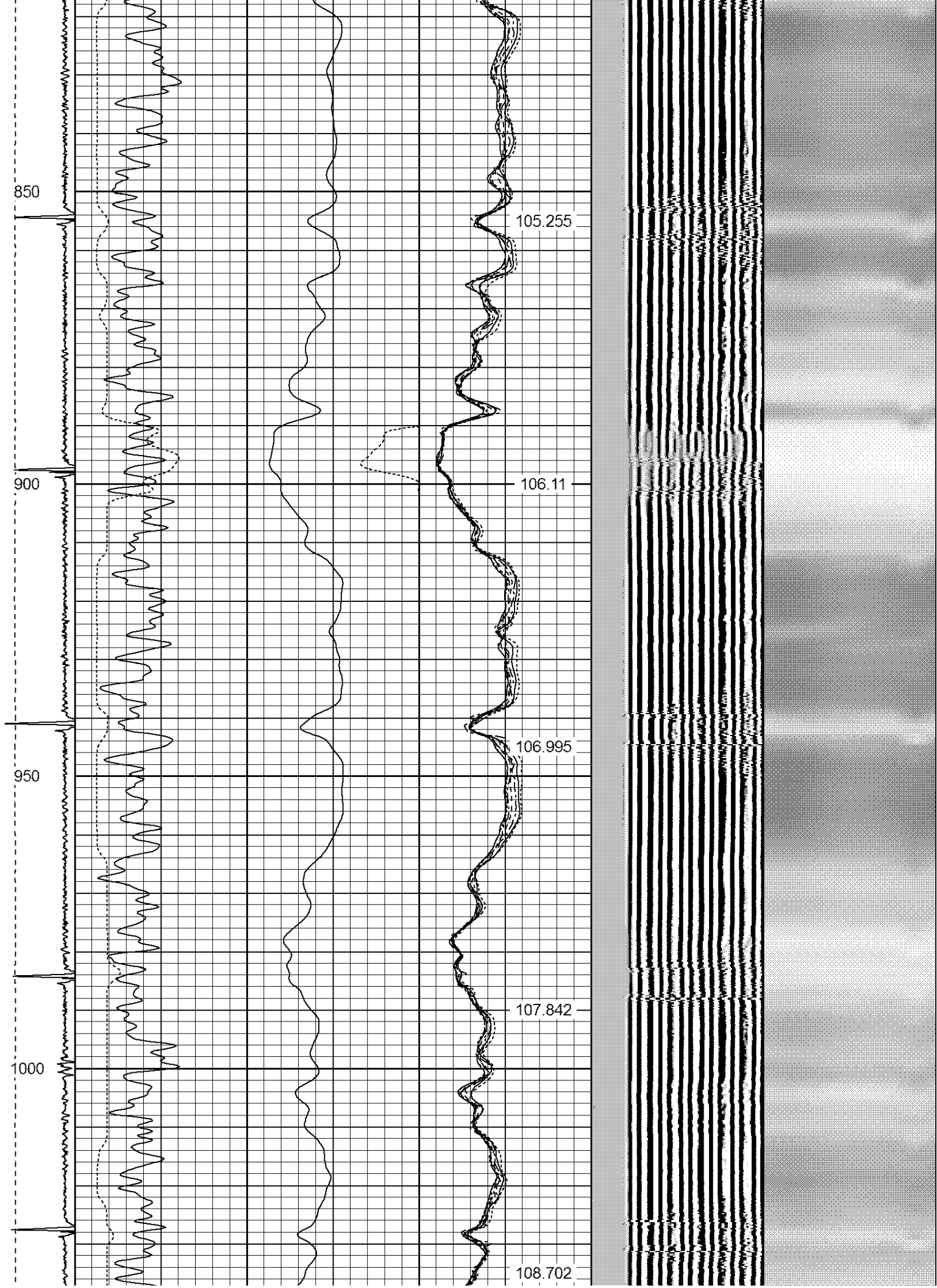







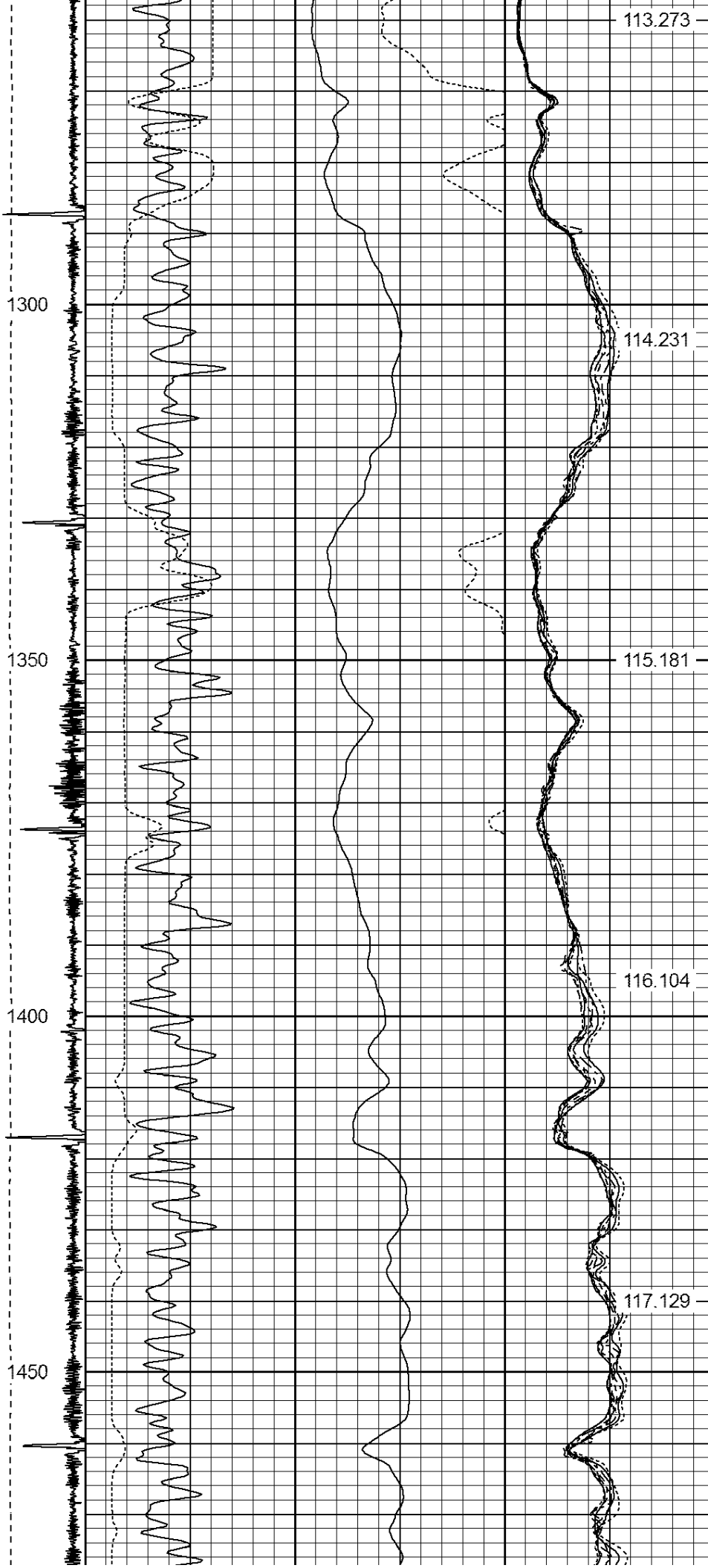














1700

1750

1800

1850

1900

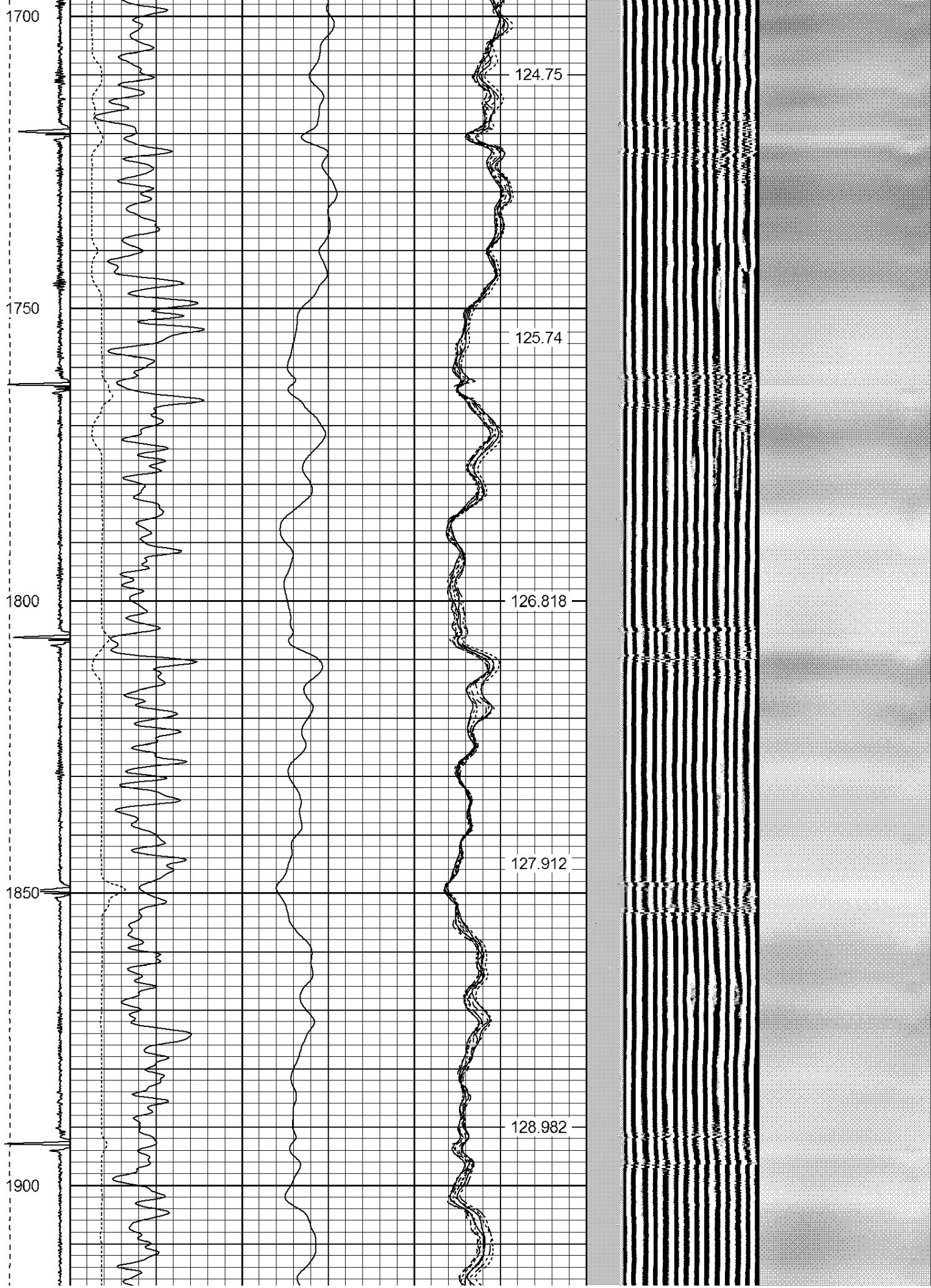
124.75

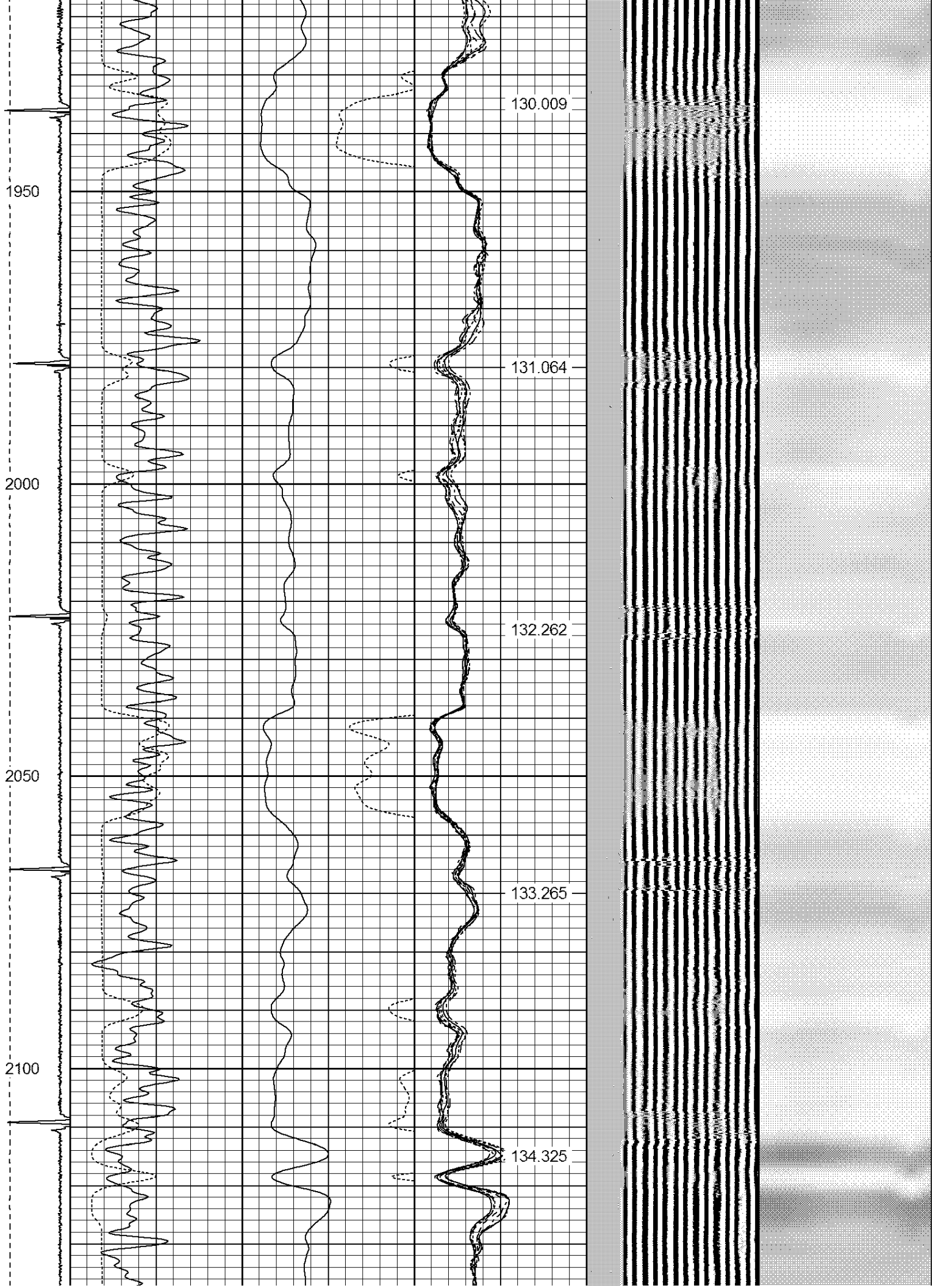
125.74

126.818

127.912

128.982







2150

2200

2250

2300

2350


135.288


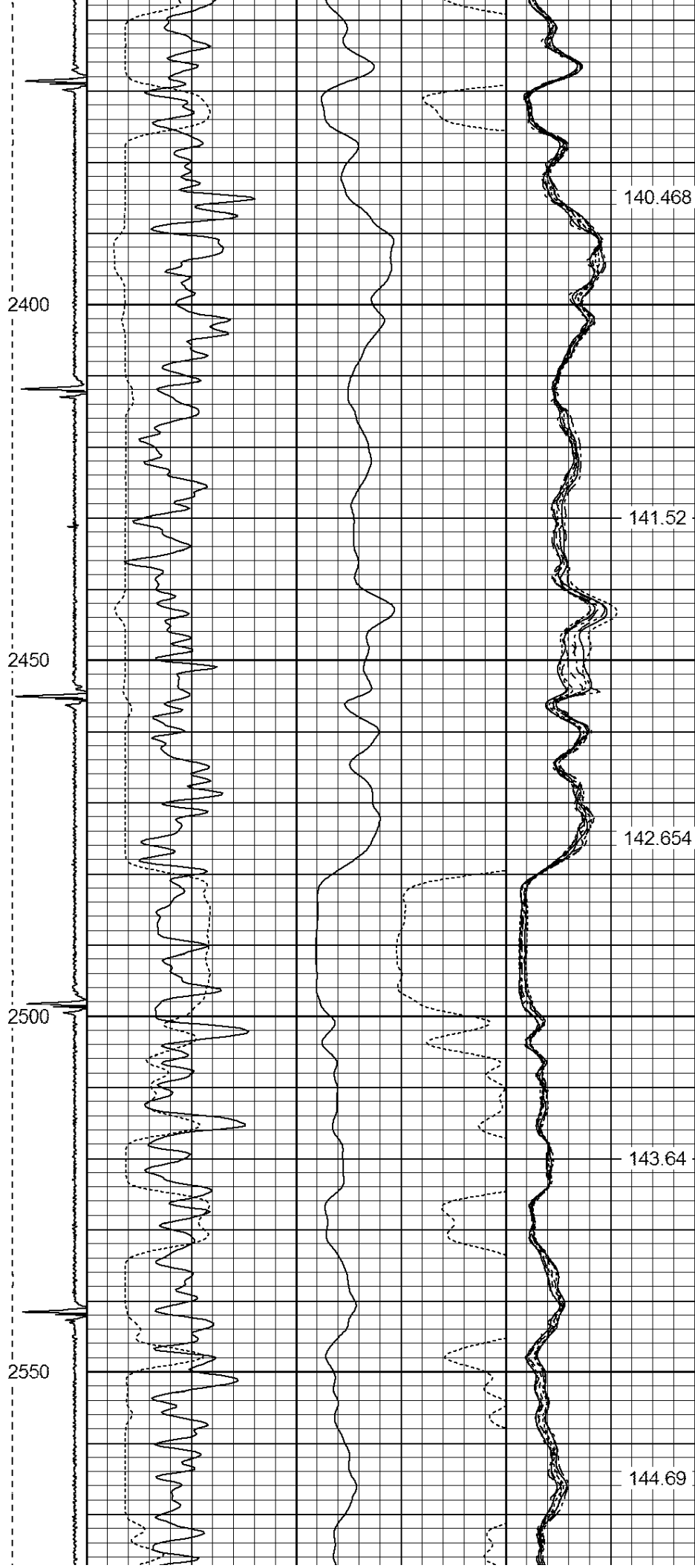
136.361

137.398

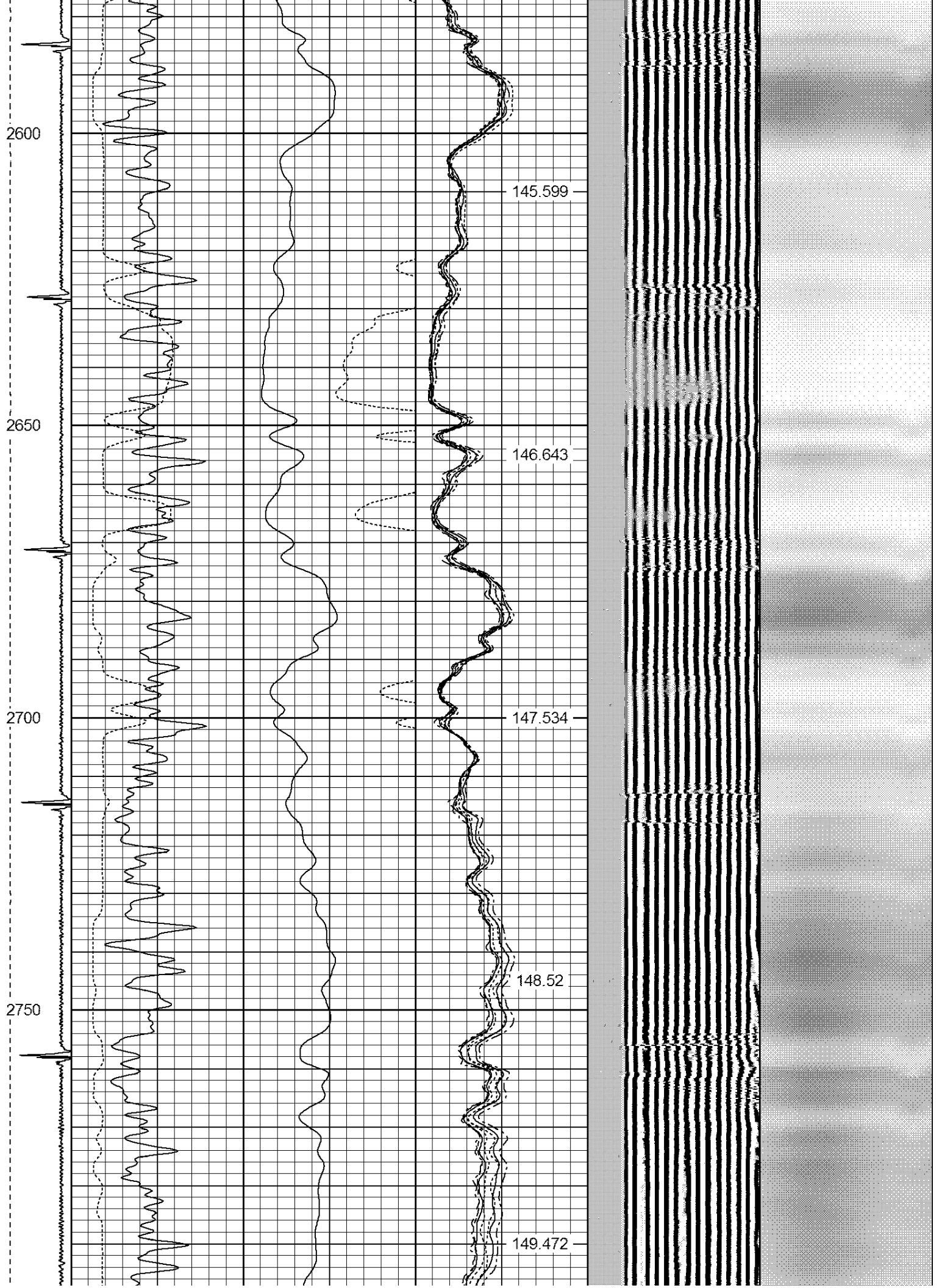
138.499

139.535









2800

2850

2900

2950

3000


150.456

151.447

152.382

153.334

154.332



3050

3100

3150


3200

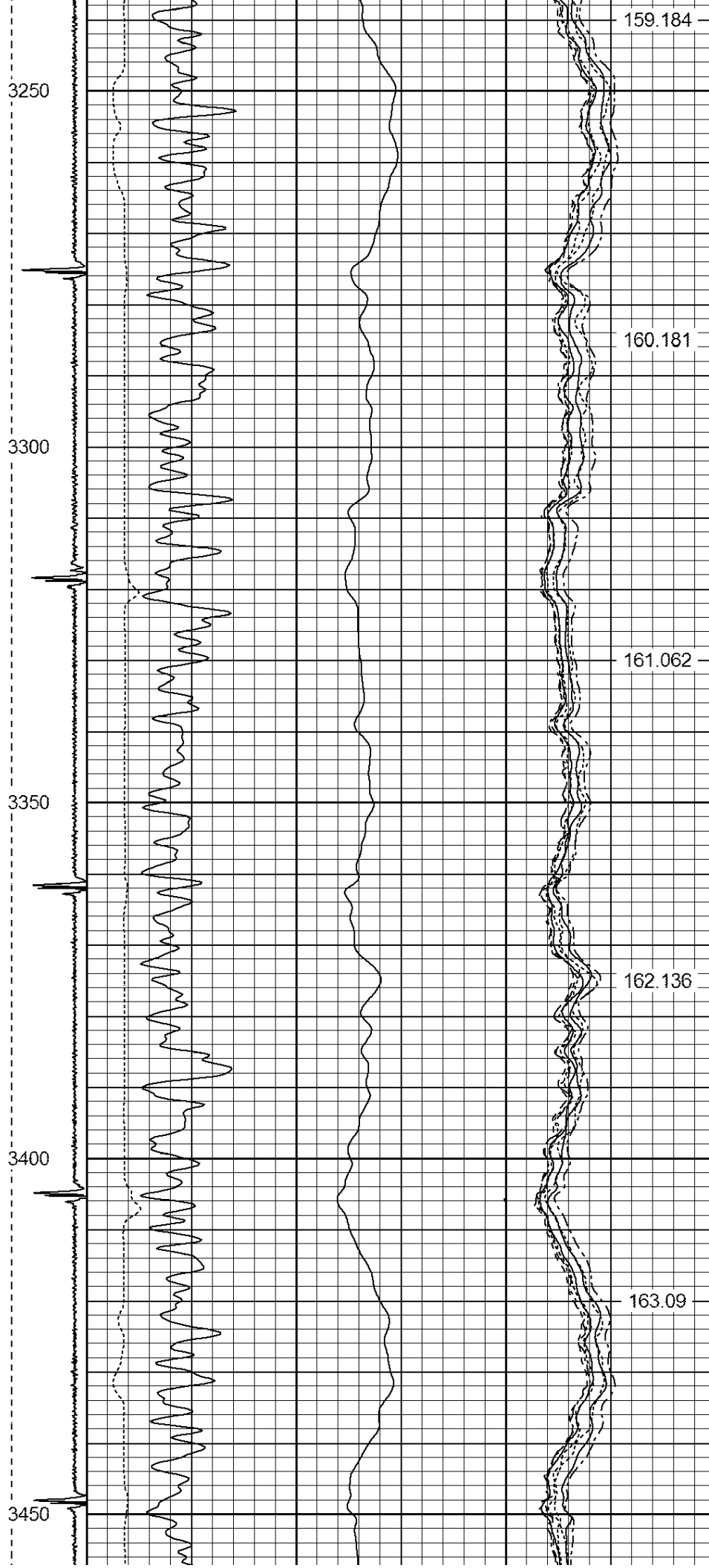
155.235

156.244


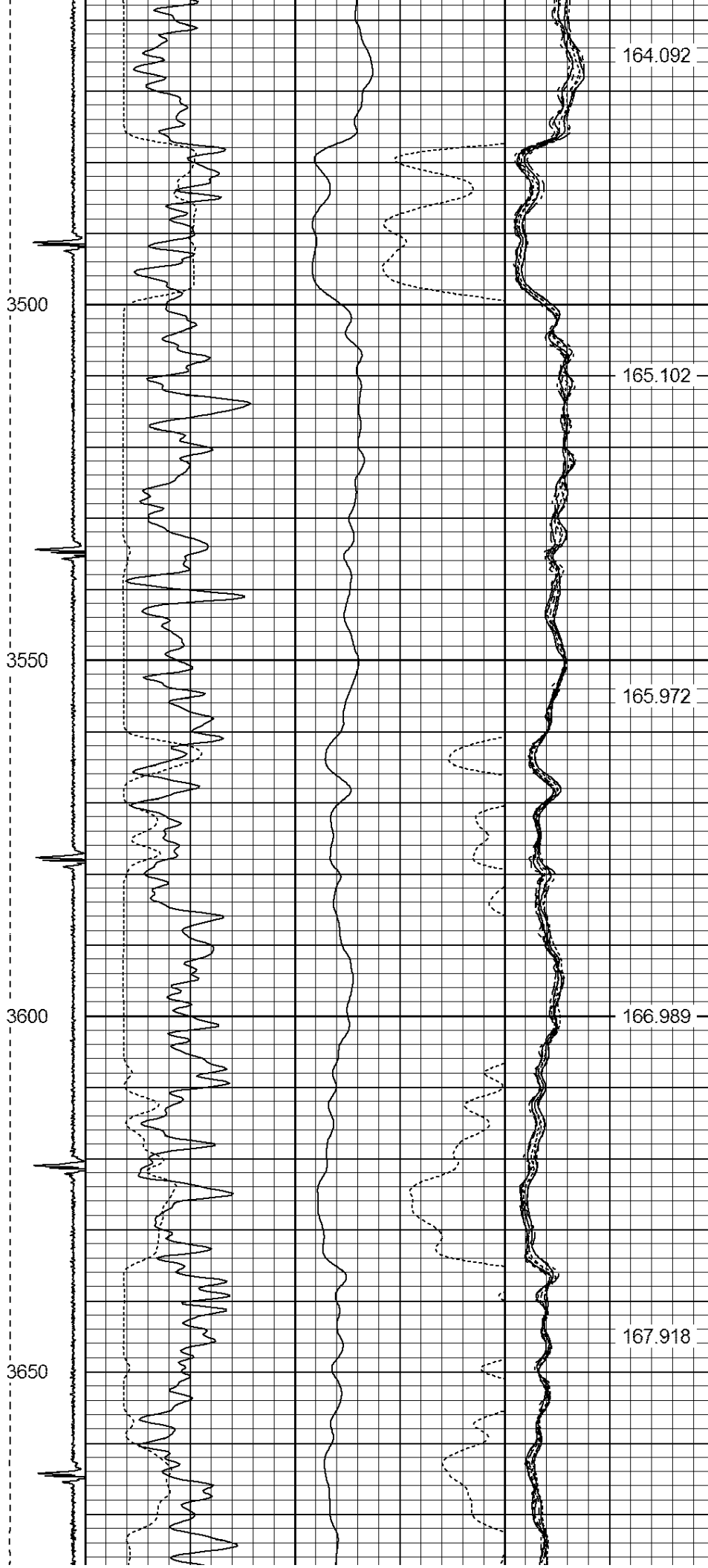
157.189

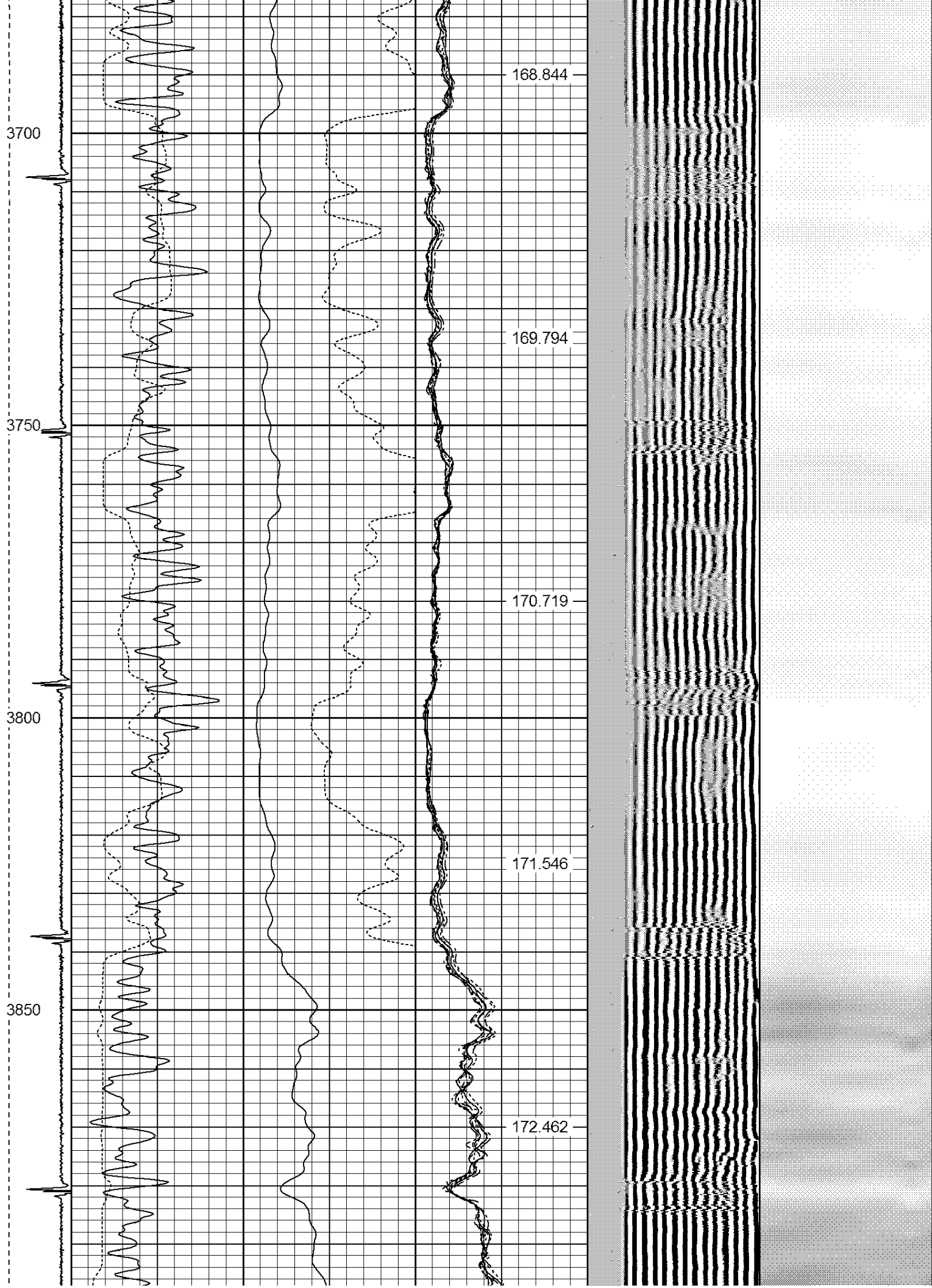
158.21



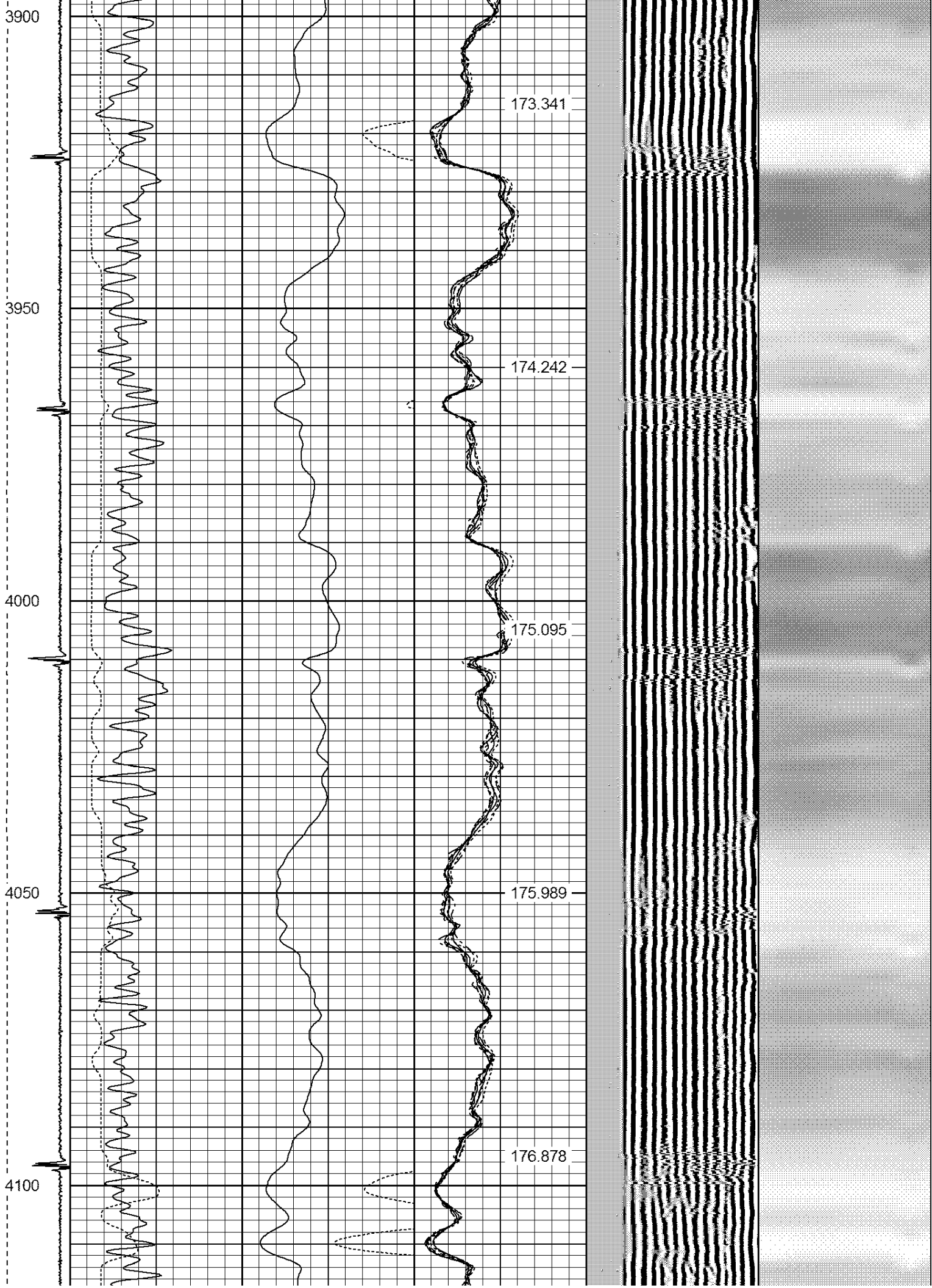



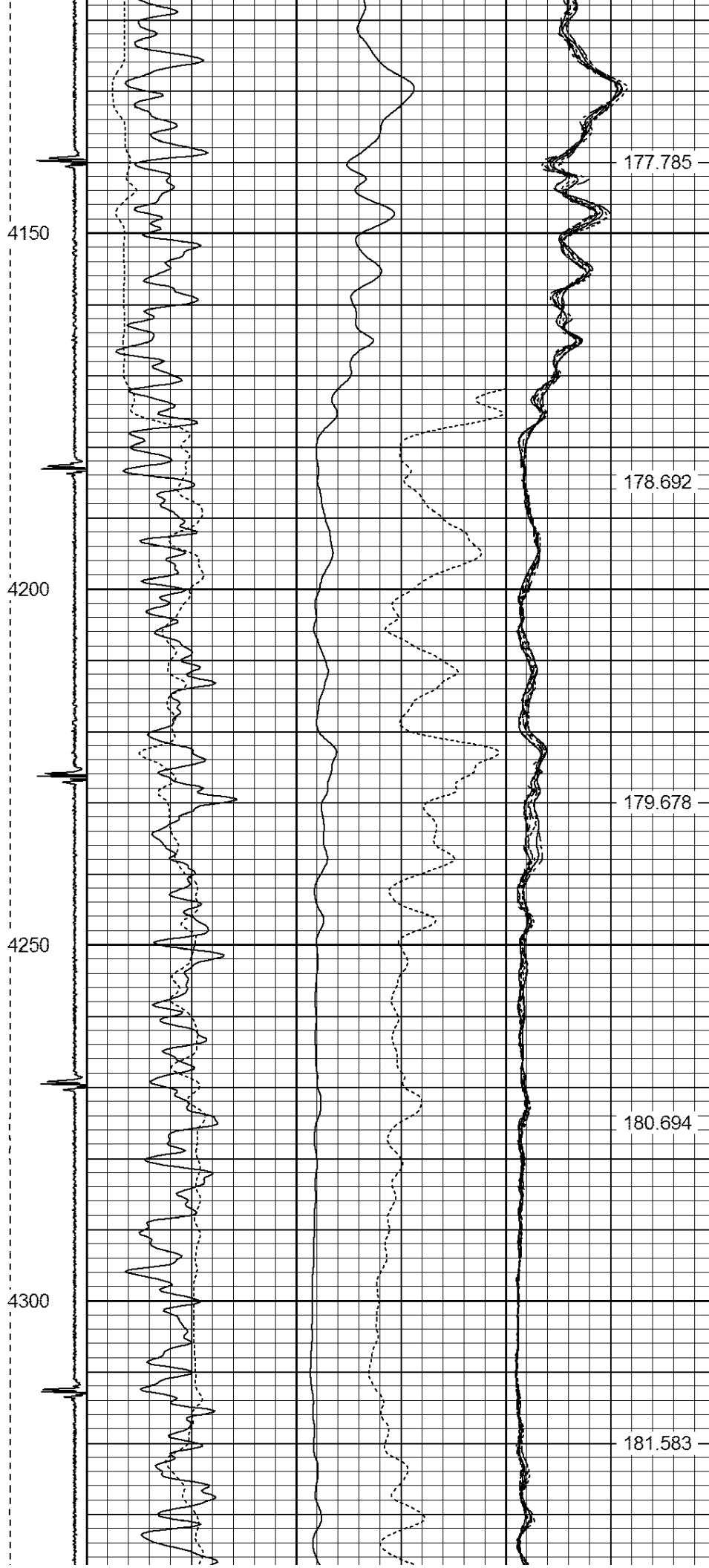












4350

4400

4450

4500

4550


182.503

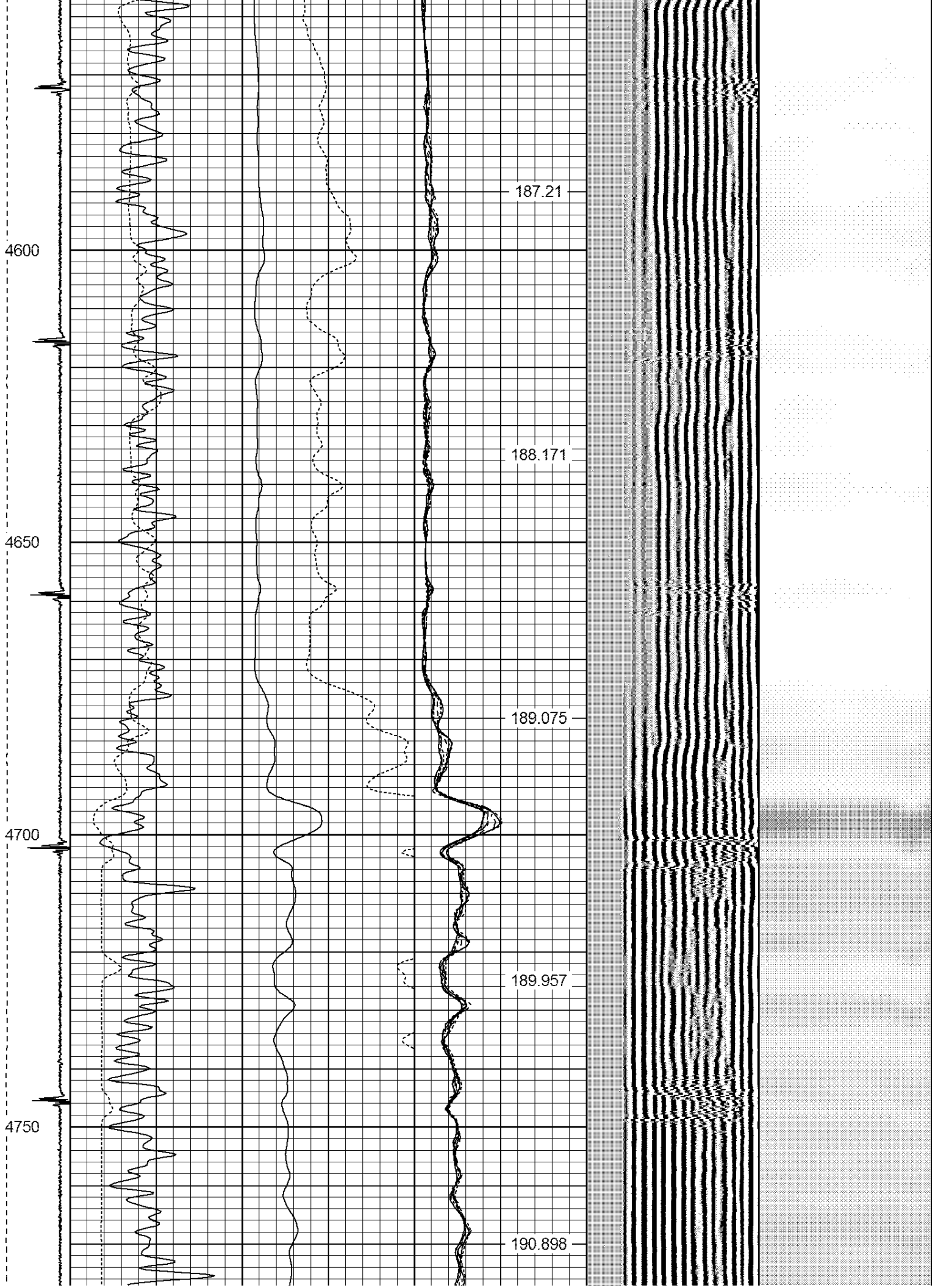
183.49

184.423

185.356

186.257





4800

4850

4900

4950


191.93

192.871

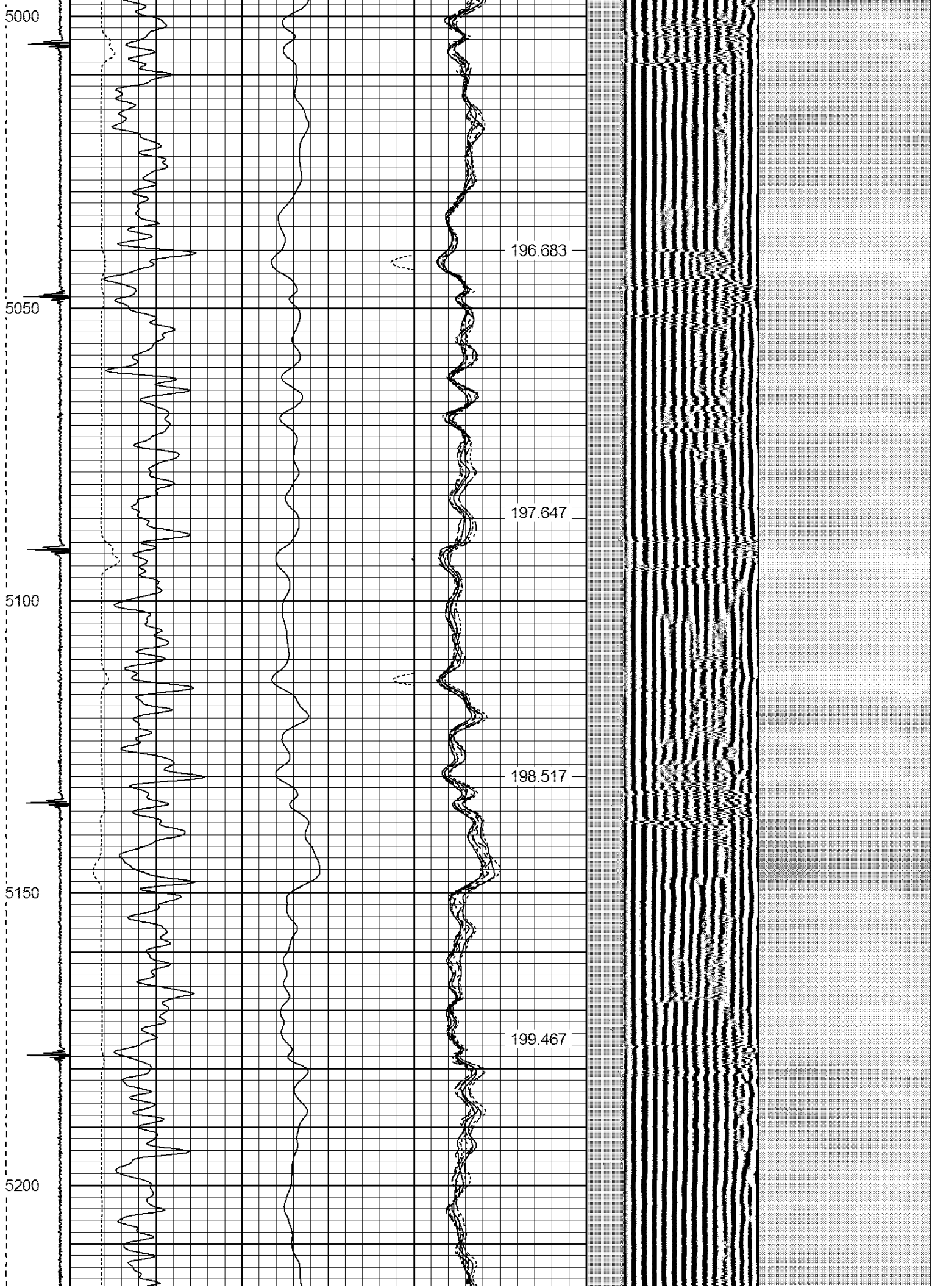
193.762

194.704

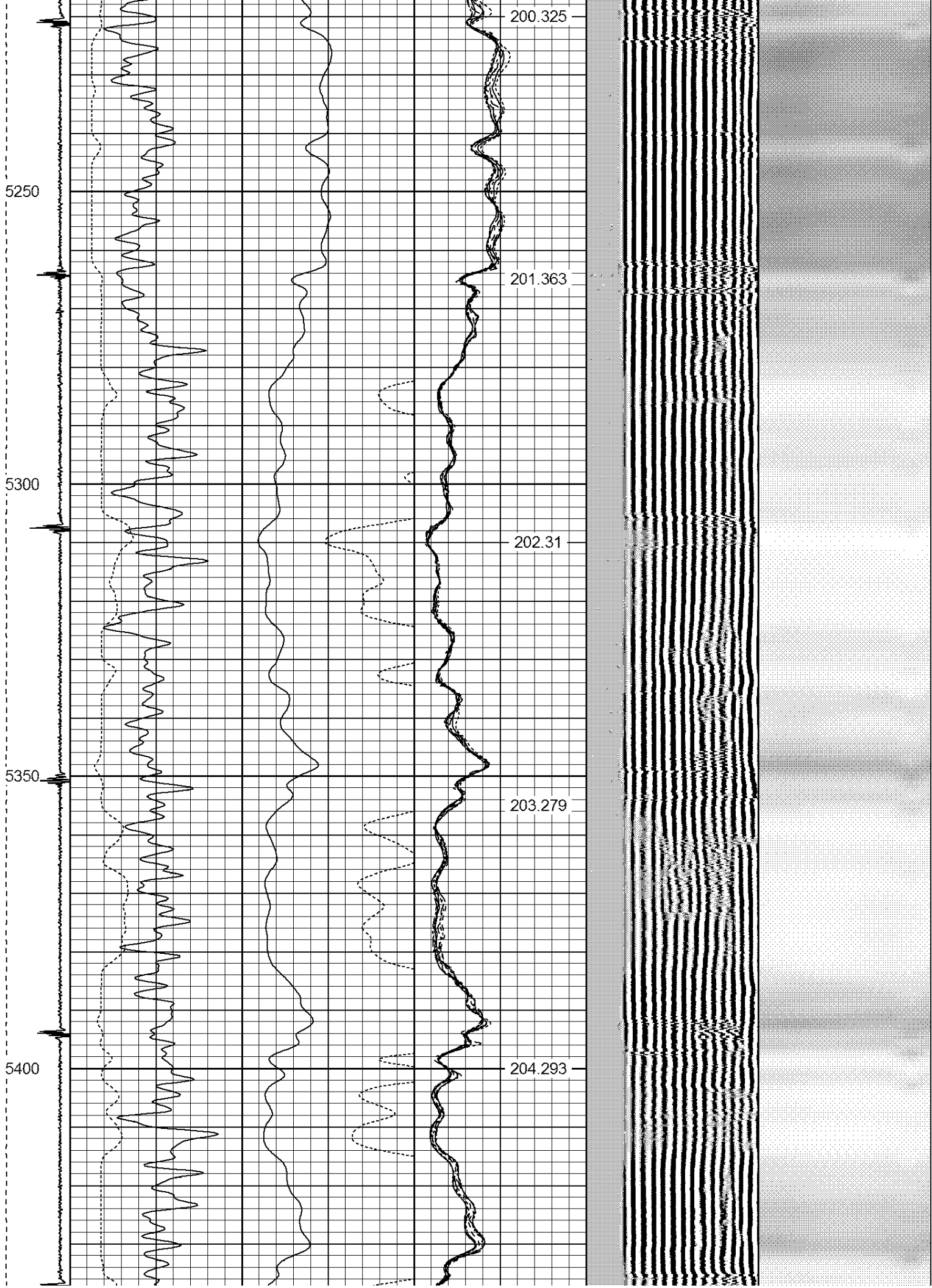
195.709

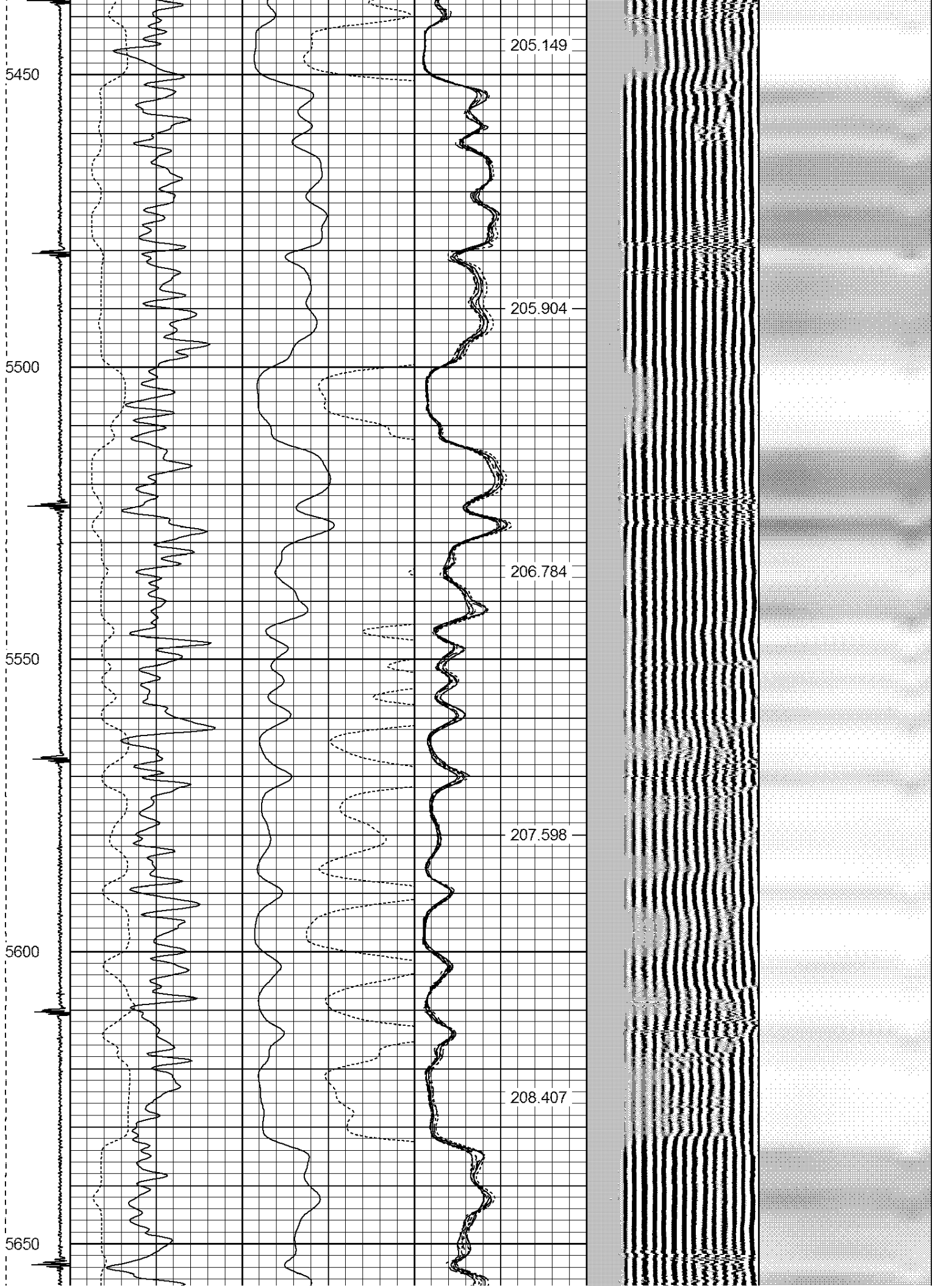


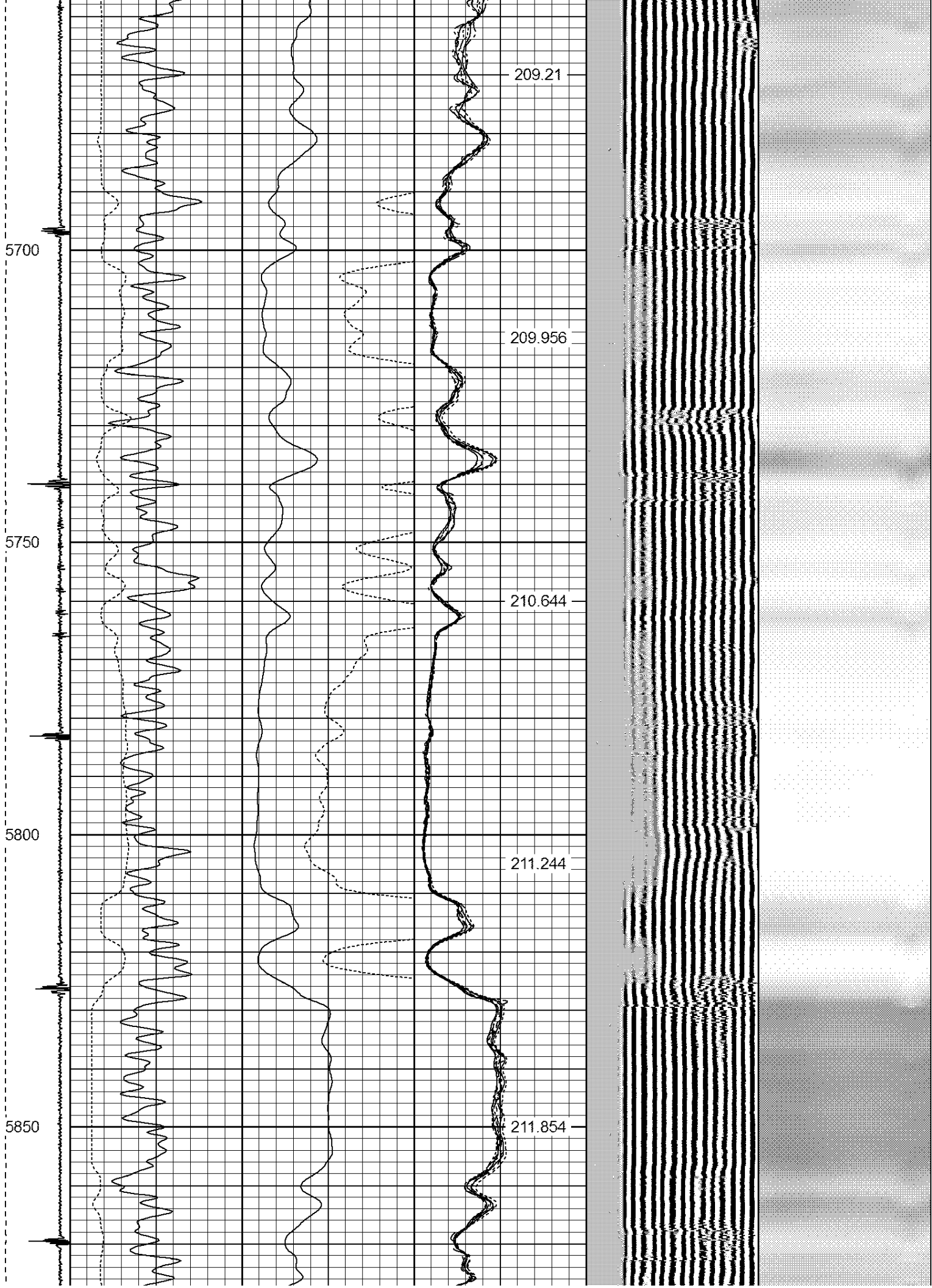












5900

5950

6000

6050


212.414

212.921

213.435

213.876

214.28



6100

6150

6200

6250

6300

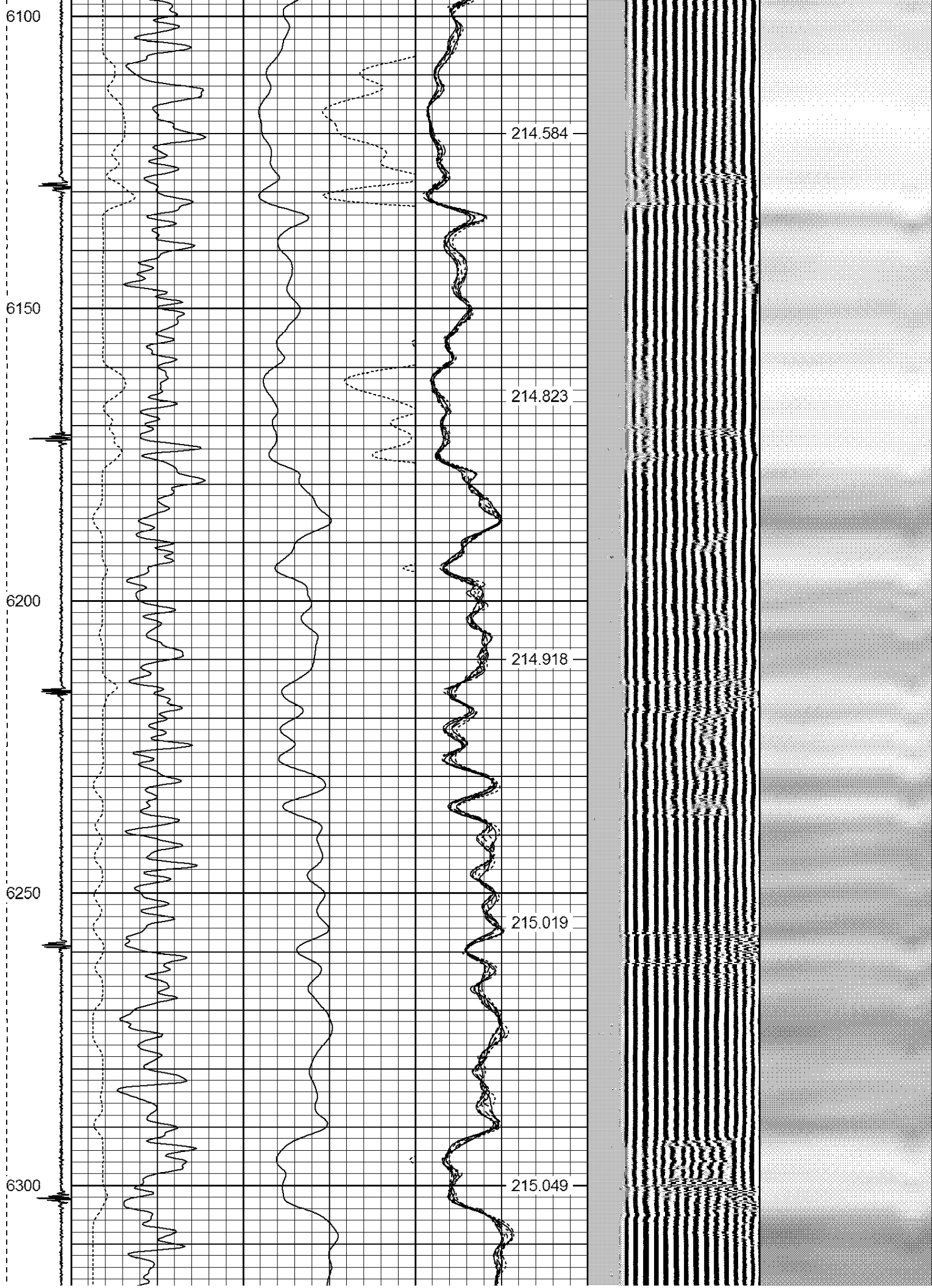
214.584

214.823

214.918

215.019

215.049





6350

6400

6450

6500


214.986


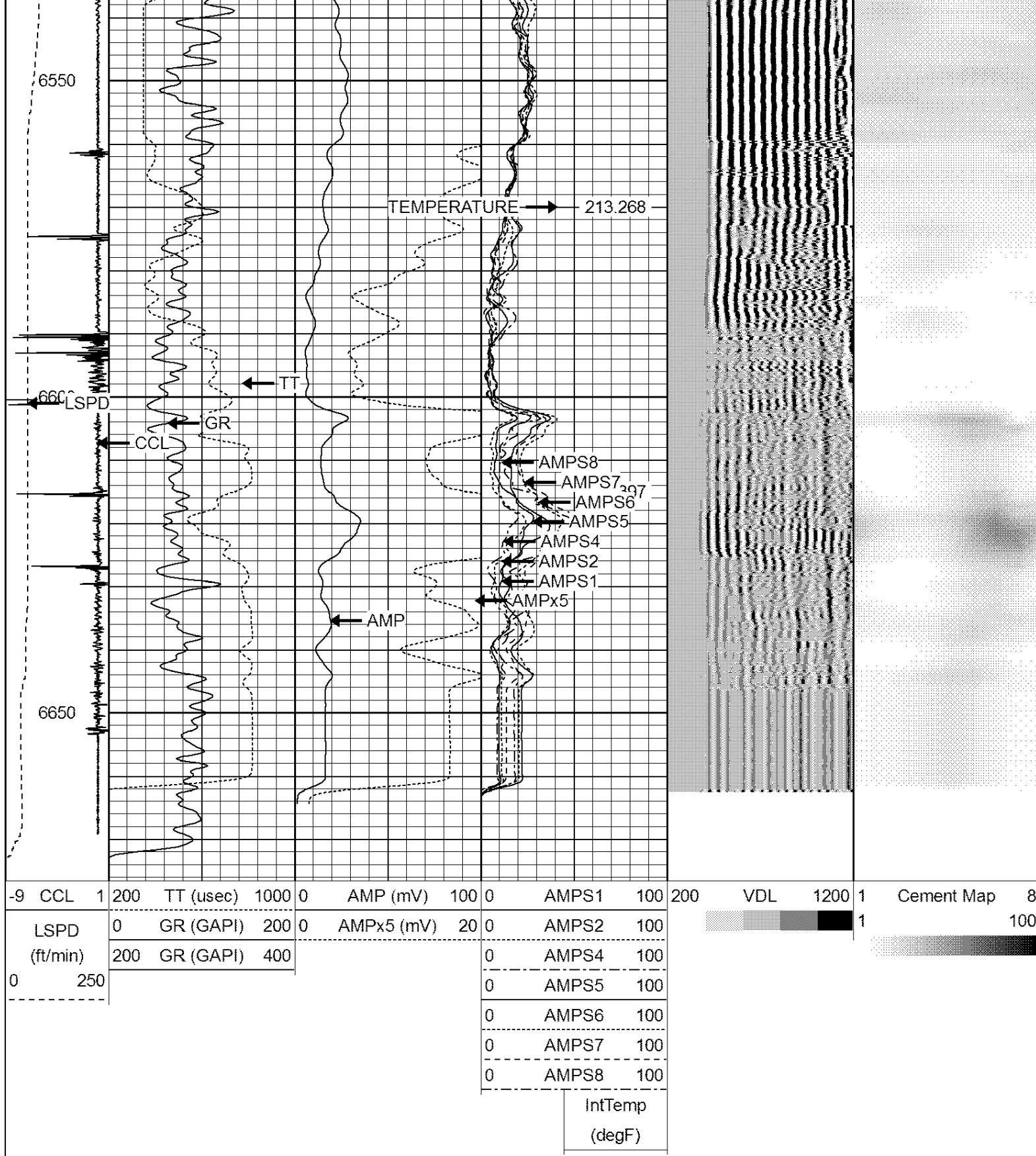
214.892

214.653

214.365

213.954





**WARRIOR**  
ENERGY SERVICES

Company BAYSWATER  
Well MOJACK L-28HN  
Field WATTENBURG  
County WELD  
State COLORADO