

Company		ENCANA OIL & GAS	
Well	NEWNAM 2G-32H-C264		
Field	WATTENBERG		
County	WELD	State	
Location:	API # : 051233978100		Other Services
SEC 32 TWP 2N RGE 64W		NONE	
Permanent Datum	GL	Elevation	4954'
Log Measured From	KB 13'	K.B.	4967'
Drilling Measured From	KB 13'	D.F.	4967'
		G.L.	4954'
Date of Service	12-27-14		
Run Number	ONE		
Depth Driller or PBTD	7485'		
Depth Logger	7000'		
Bottom Log Interval	7000'		
Top Log Interval	SURFACE		
Open Hole Size	8 7/8 INCH		
Type Fluid	MUD		
Fluid Level	38'		
Fluid Density	N/A		
Max. Recorded Temperature	N/A		
Max. Wellhead Pressure	0 PSI		
Wellhead Connection	7 INCH		
Estimated Cement Top	304'		
Unit Number	75		
Wireline Size	9/32		
Location	FORT MORGAN		
Recorded By	JOHN HOLLIS		
Witnessed By	MR CHARLIE BROWN		
Tubing Record	Size	Wt/Ft	Top
Surface Casing			
Production Casing	7 INCH	#26	SURFACE
Liner Record			Bottom
			7485'

<<< Fold Here >>>

All interpretations are opinions based on inferences from electrical or other measurements and Pioneer Wireline Services, LLC cannot and does not guarantee the accuracy or correctness of any interpretation, and Pioneer Wireline Services, LLC will not be liable or responsible for any loss, costs, damages, or expenses incurred or sustained by anyone resulting from any interpretation made by any of our officers, agents or employees.

Comments

N/A DENOTES NOT AVAILABLE OR NON-APPLICABLE.

SO 2-260130

CORRILATED TO KB AT 13'

THANK YOU FOR USING PIONEER ENERGY SERVICES

Your Pioneer Energy Services Crew	Tool Data - Services	Serial Number
Engineer: Operator: Operator: Operator:		

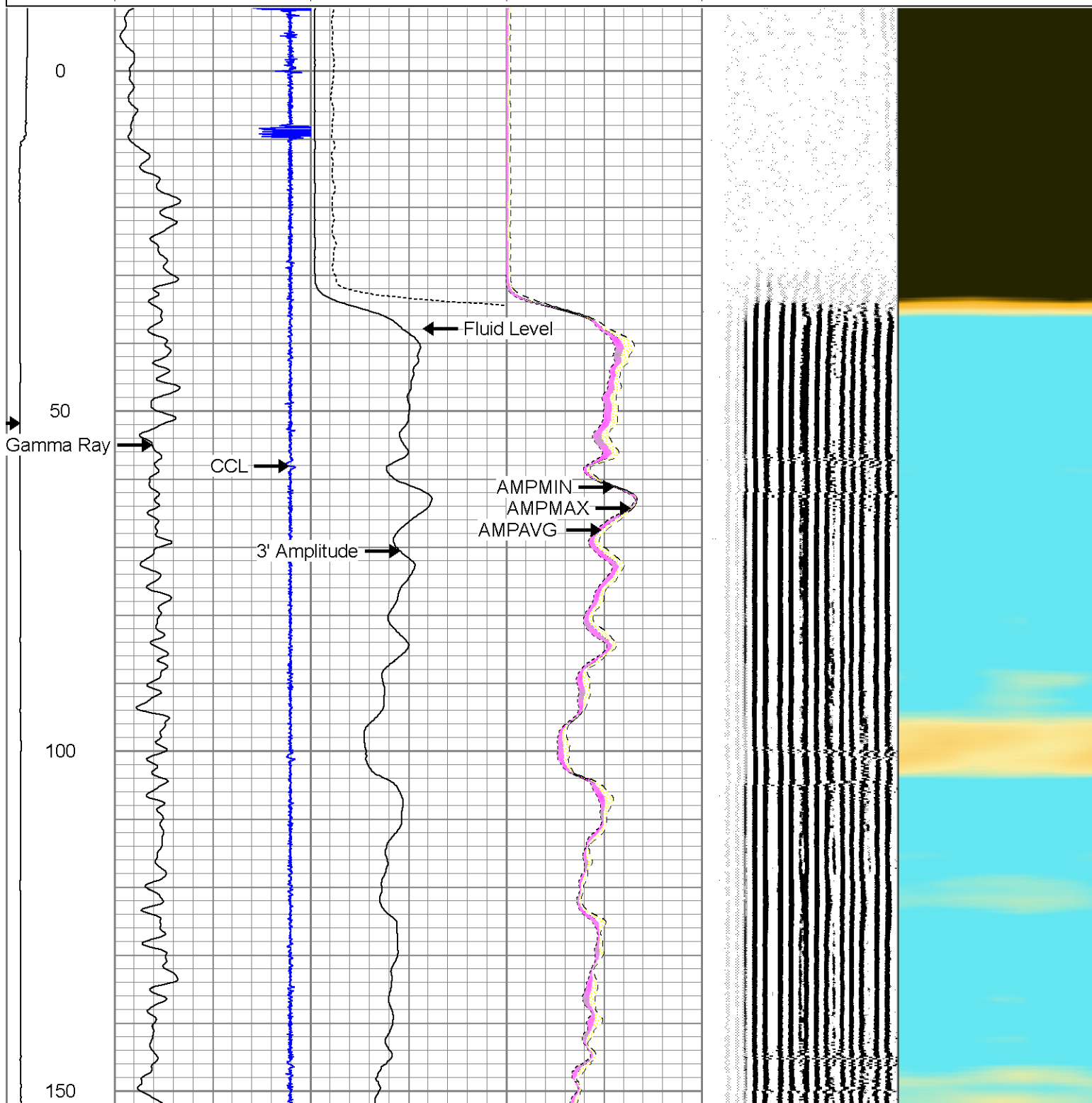


Pioneer Energy Services

MAIN PASS

Database File: newnam_2g_32h_c264_rbl.db
Dataset Pathname: pass5.1
Presentation Format: scbl02
Dataset Creation: Sat Dec 27 22:42:30 2014 by Calc 7.0 B1
Charted by: Depth in Feet scaled 1:240

Tension	-9	CCL	1	3' Amplitude	0	AMPAVG	150	200	VDL	1200	1	SECTOR MAP	8
0 (lb/1600)		Gamma Ray		0 (mV)	100	0	AMPMAX	150			10		60
	0	(GAPI)	200	0 AMPx5 (mV)	20	0	AMPMIN	150					



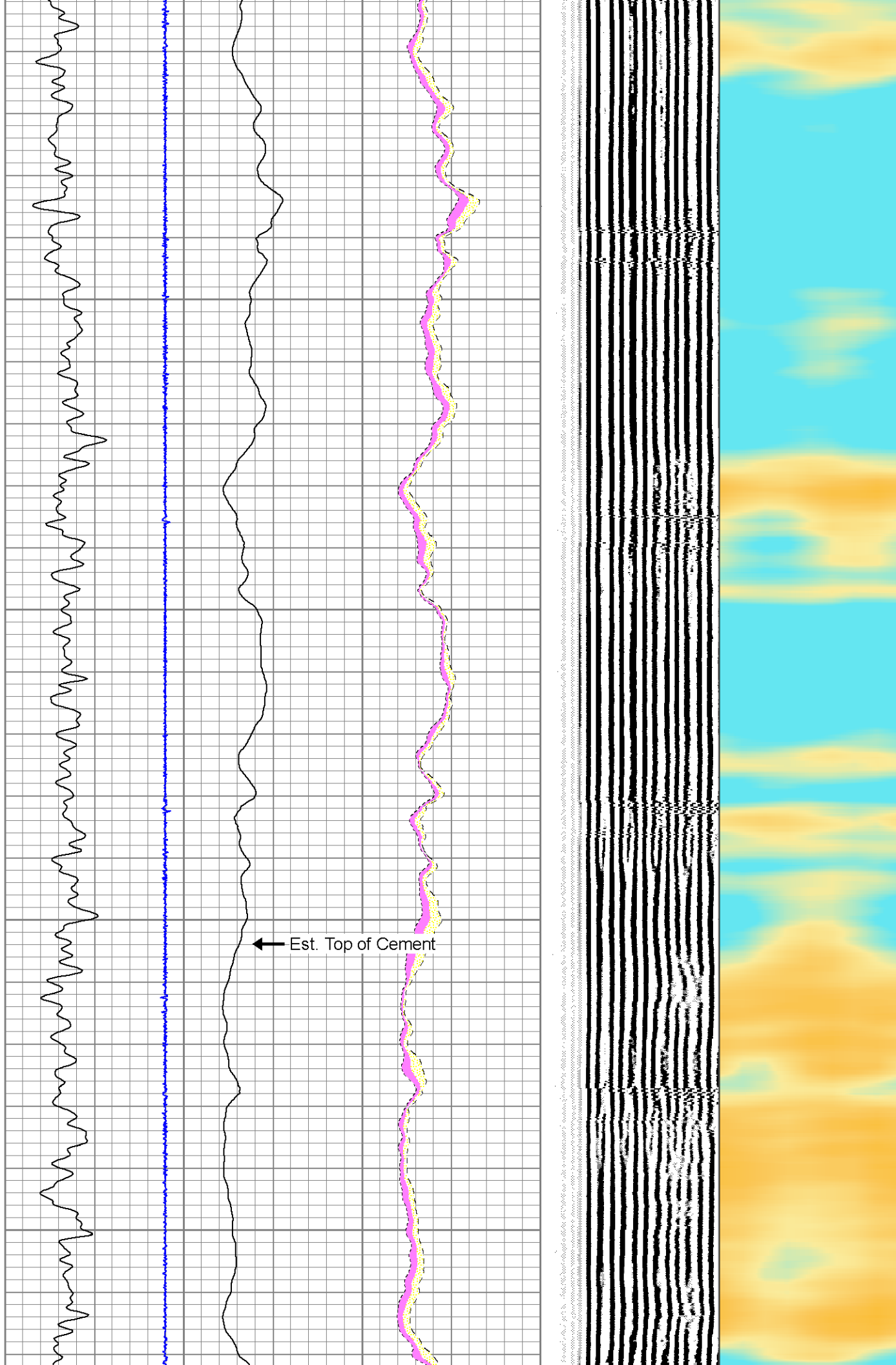
200

250

300

350

← Est. Top of Cement


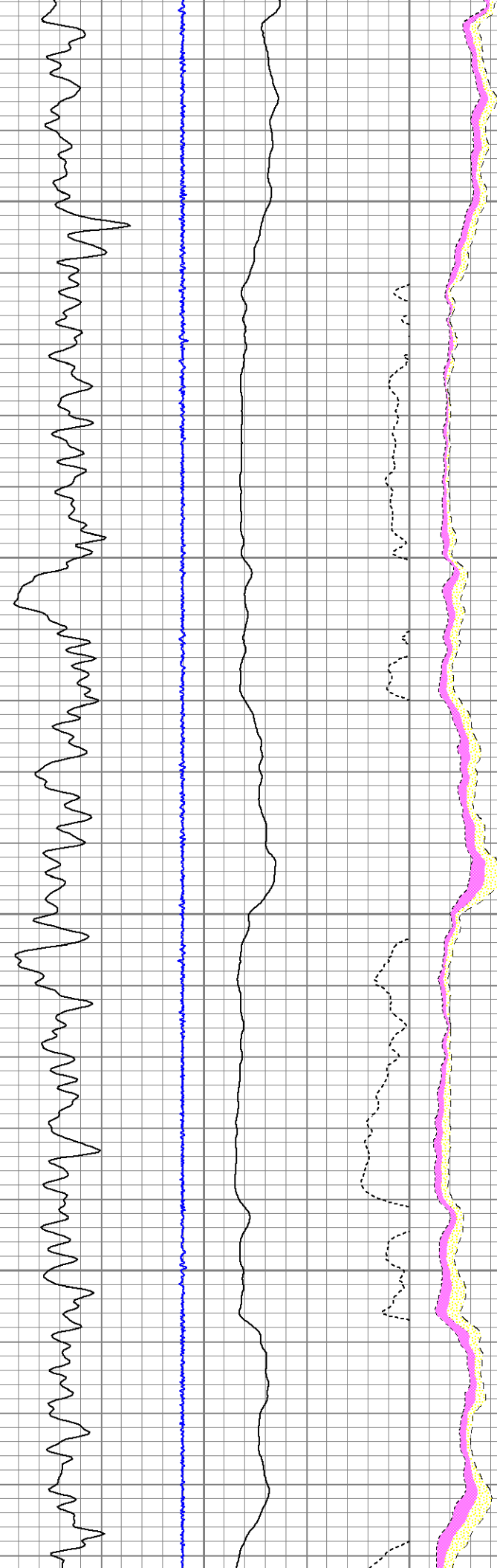


400

450

500

550



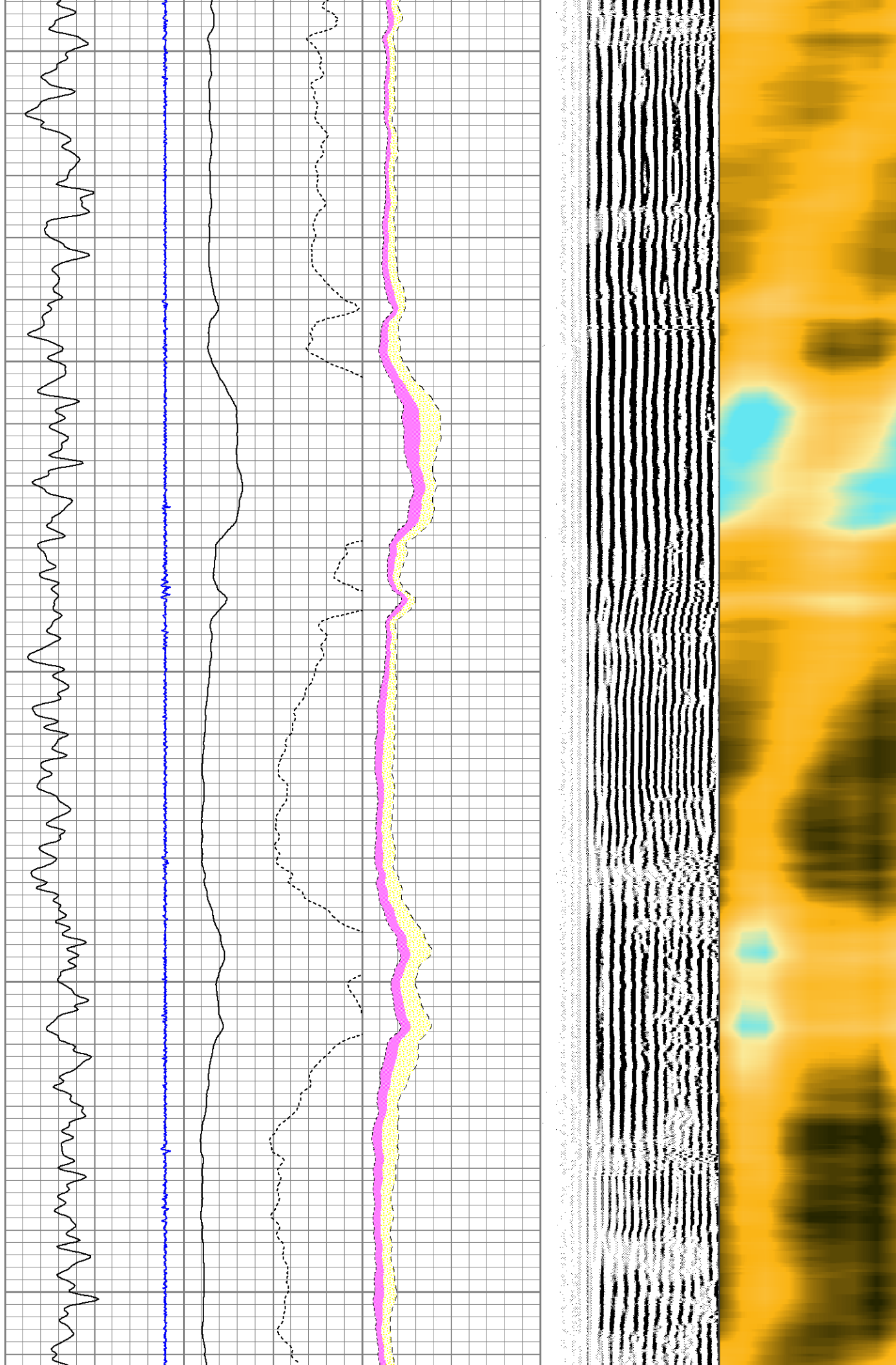
600

650

700

750

800



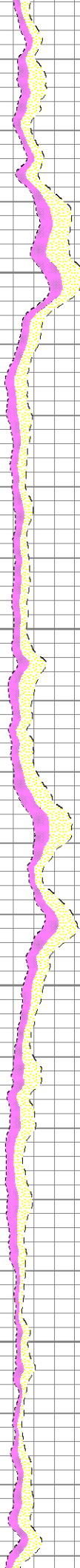



850

900

950

1000




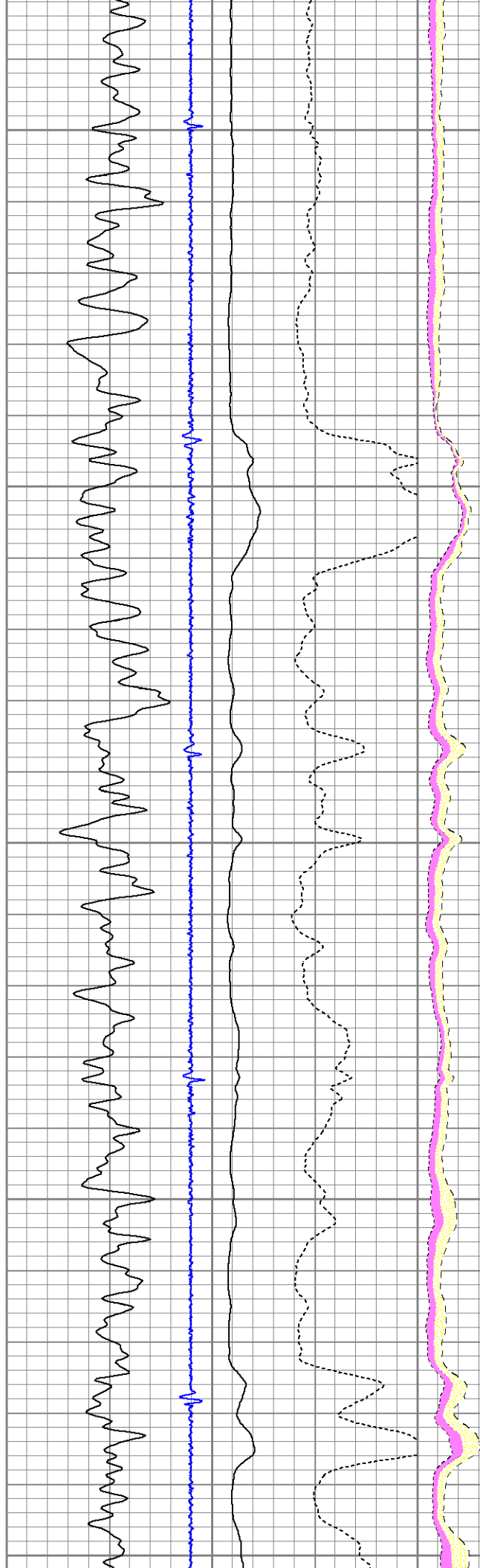
1050

1100

1150

1200

1250


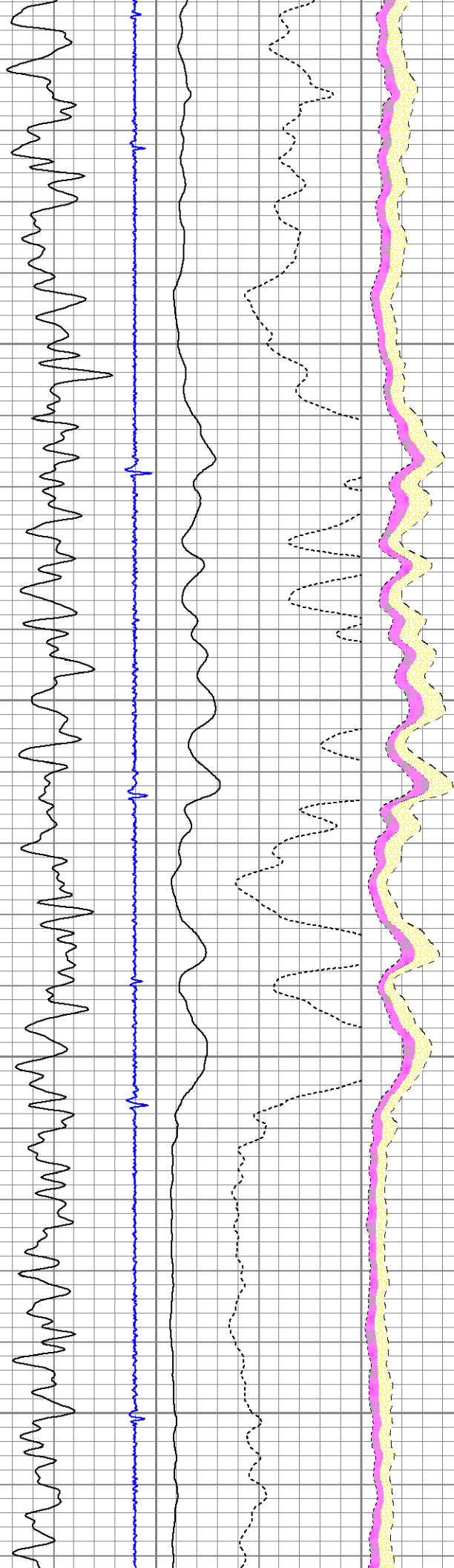


1300

1350

1400

1450



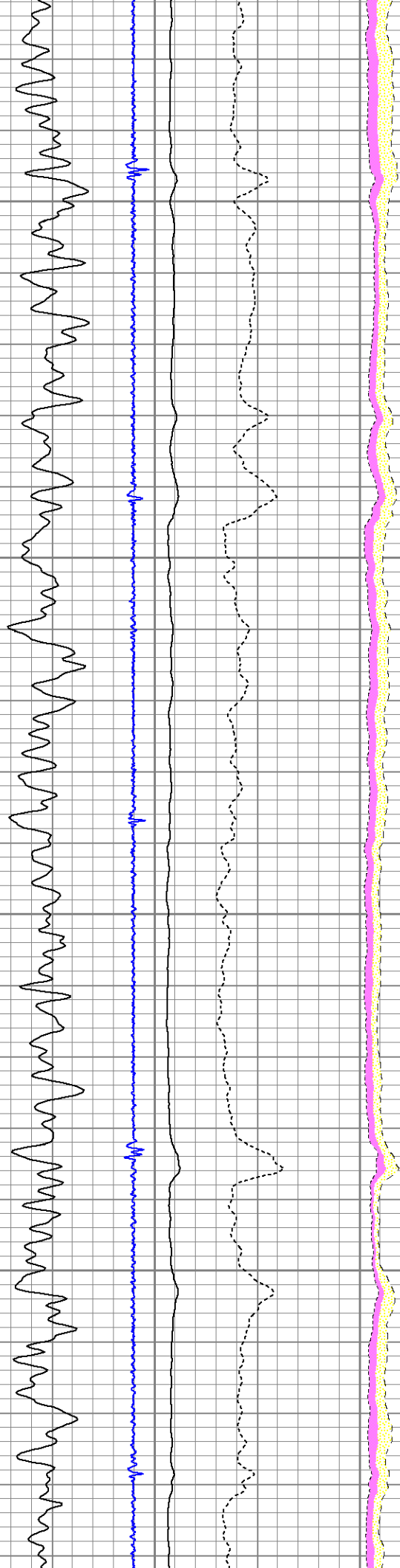


1500

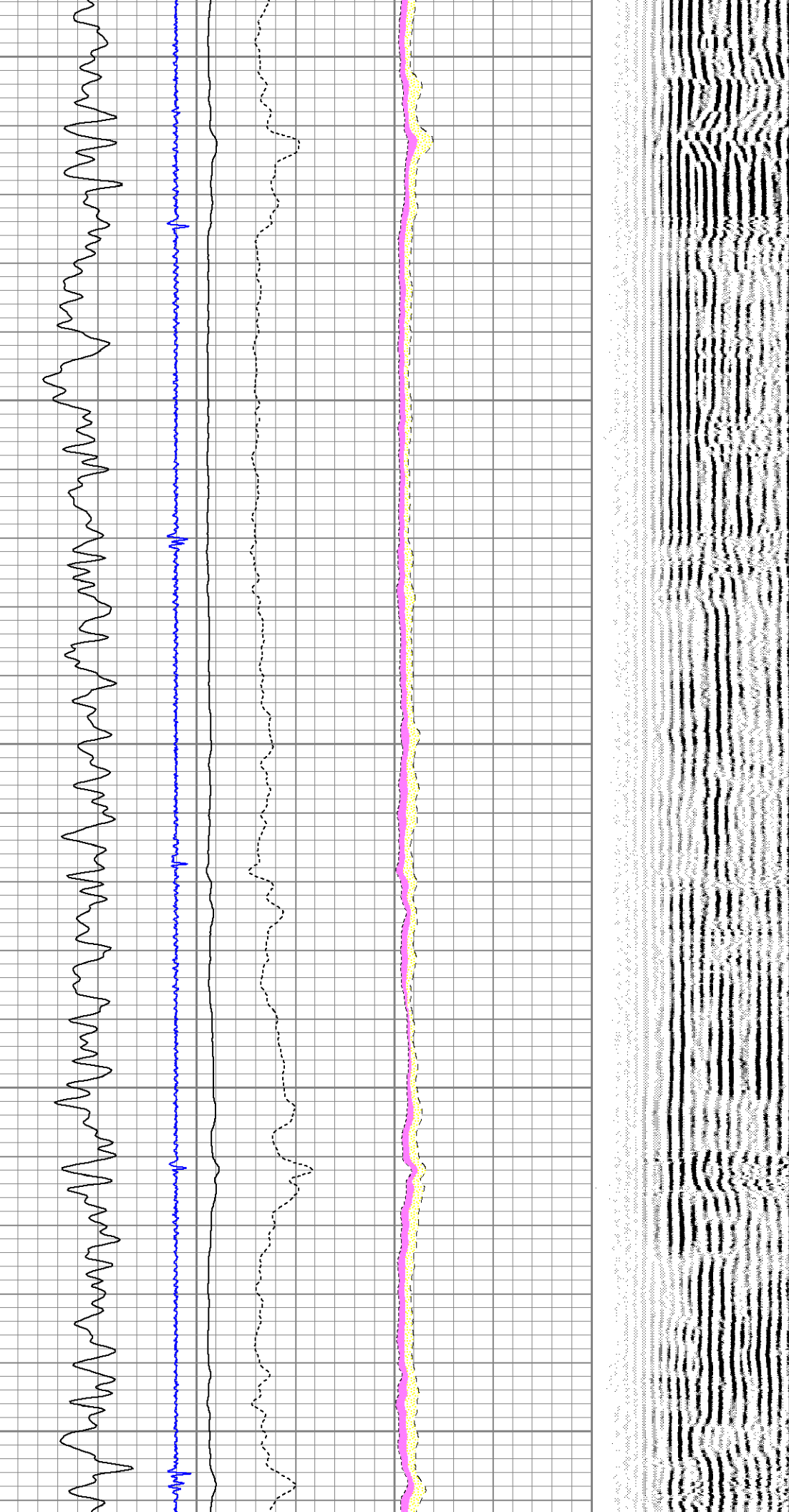
1550

1600

1650



1700
1750
1800
1850
1900

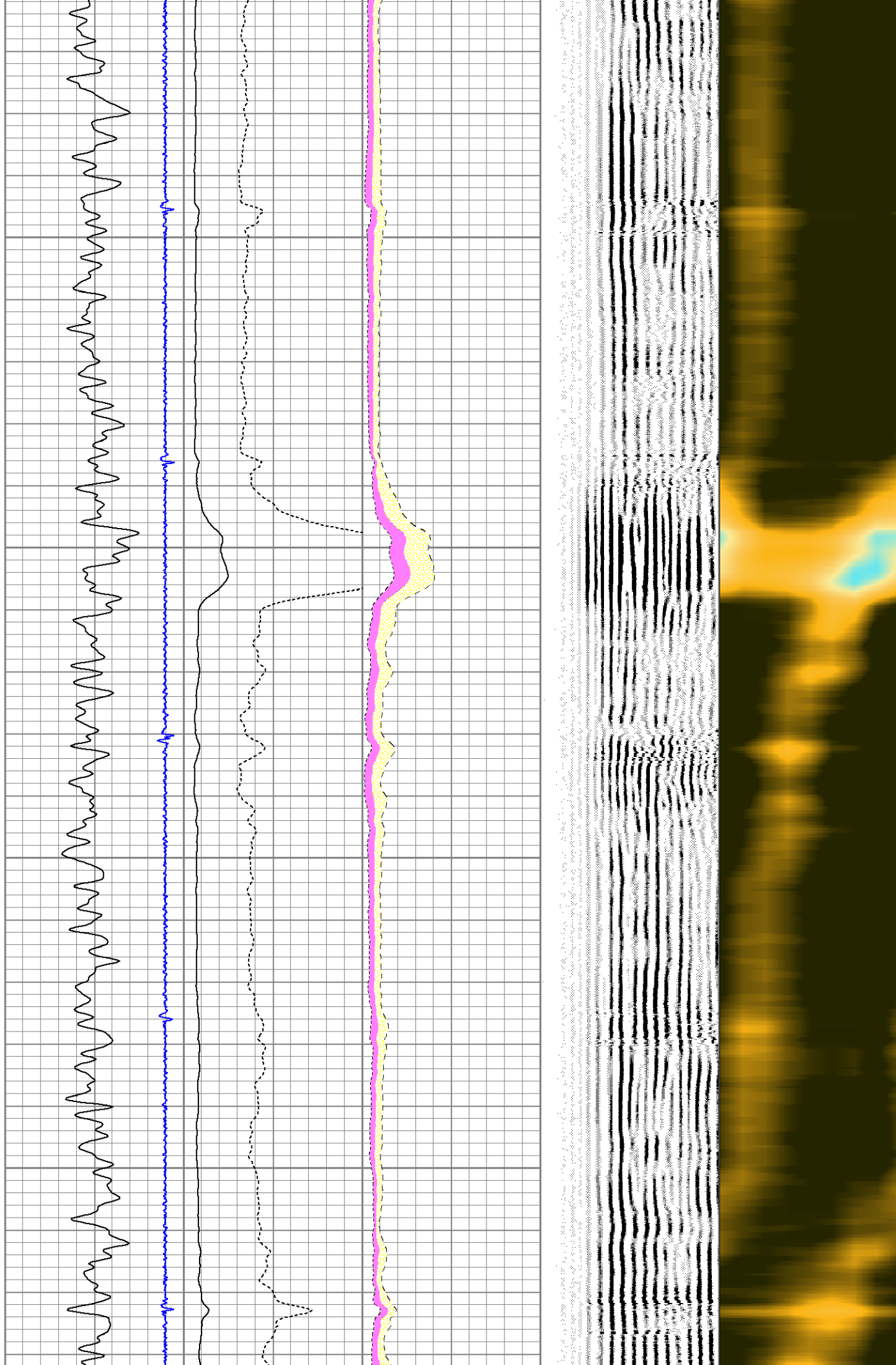


1950

2000

2050

2100



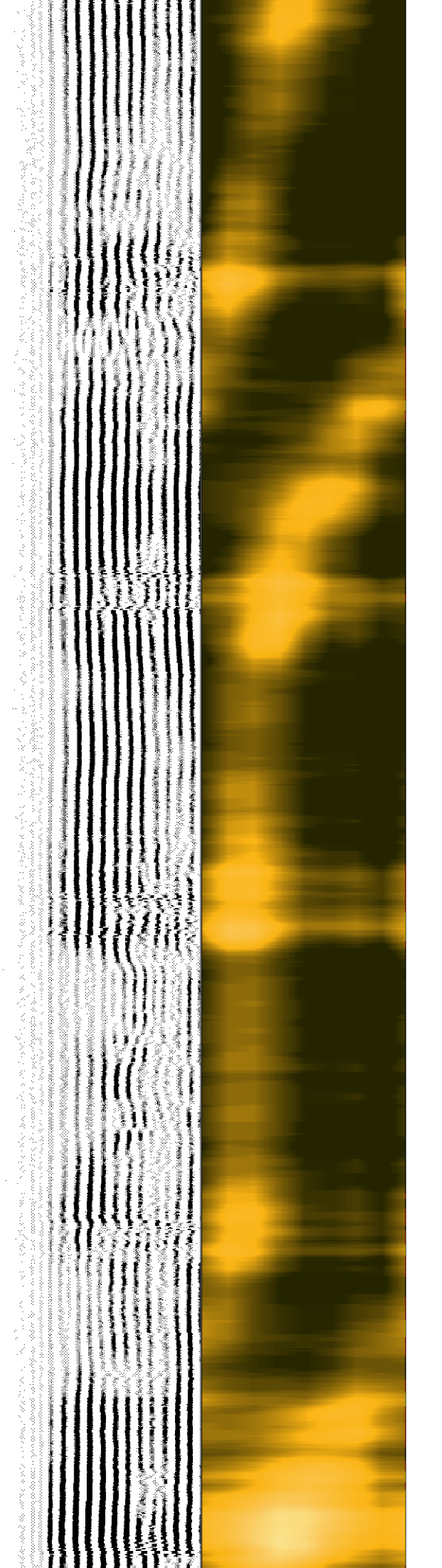
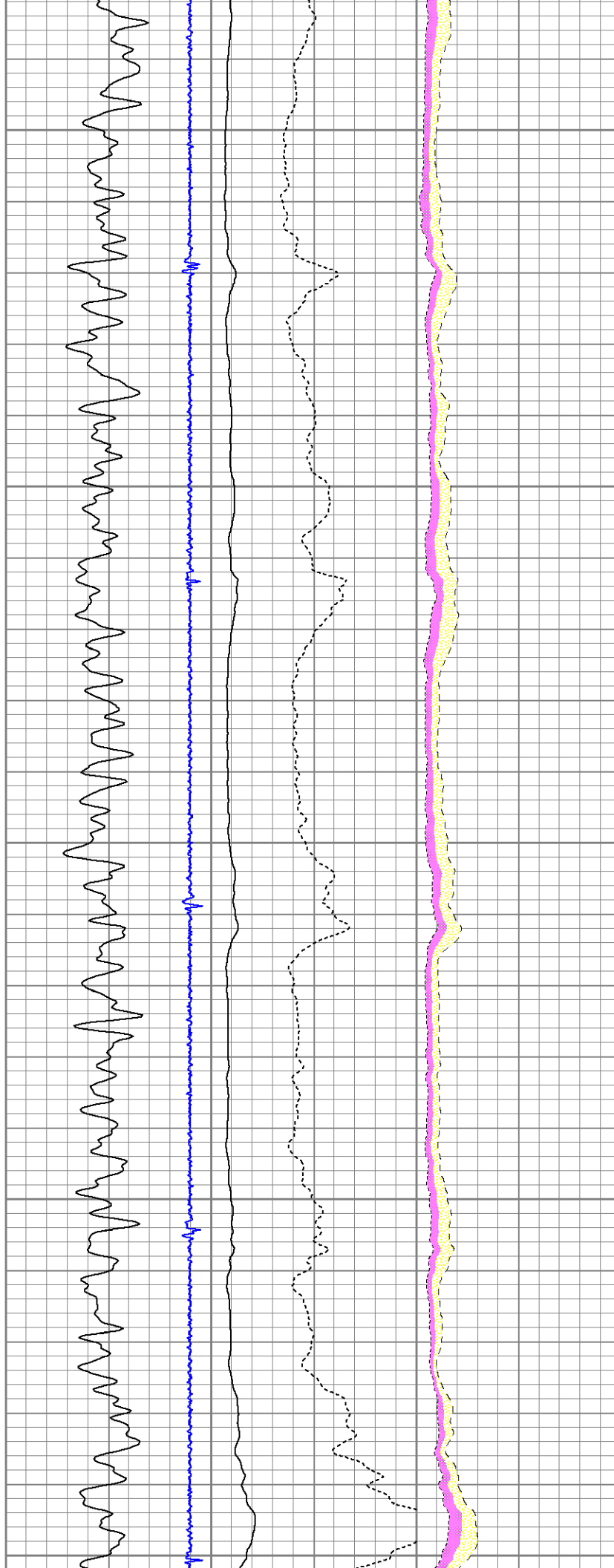
2150

2200

2250

2300

2350

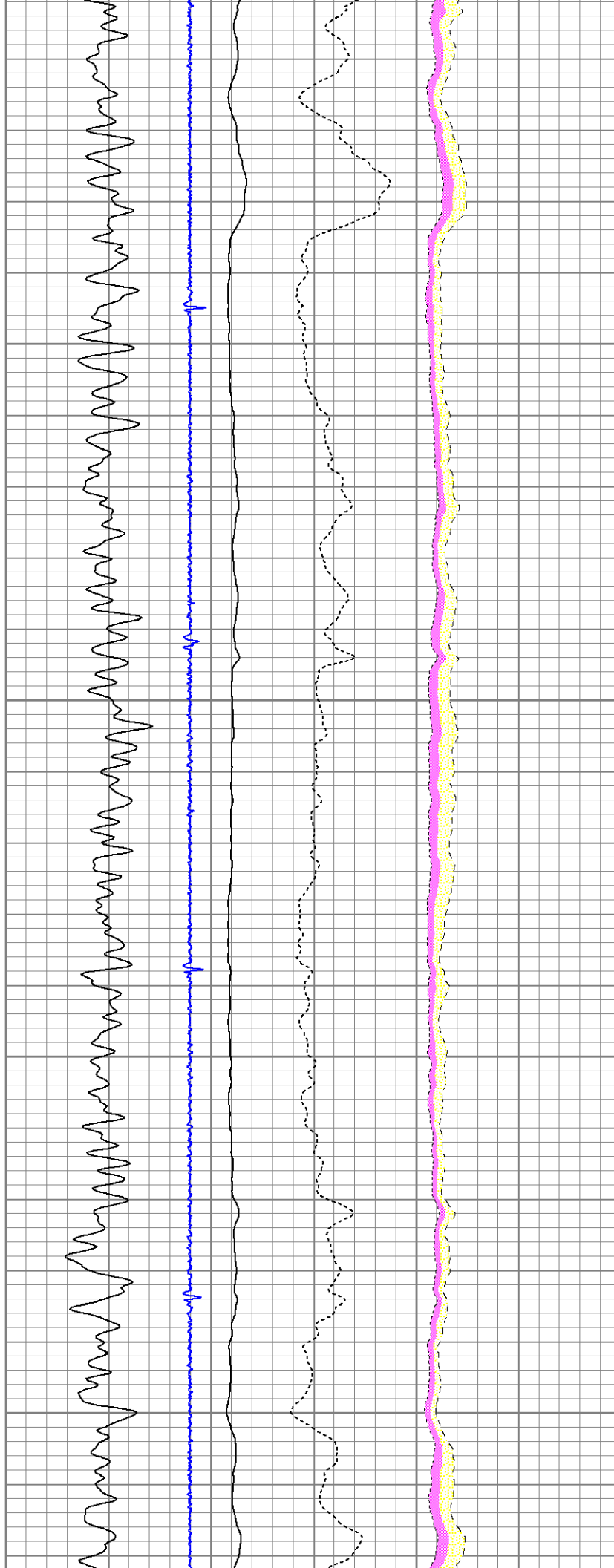


2400

2450

2500

2550


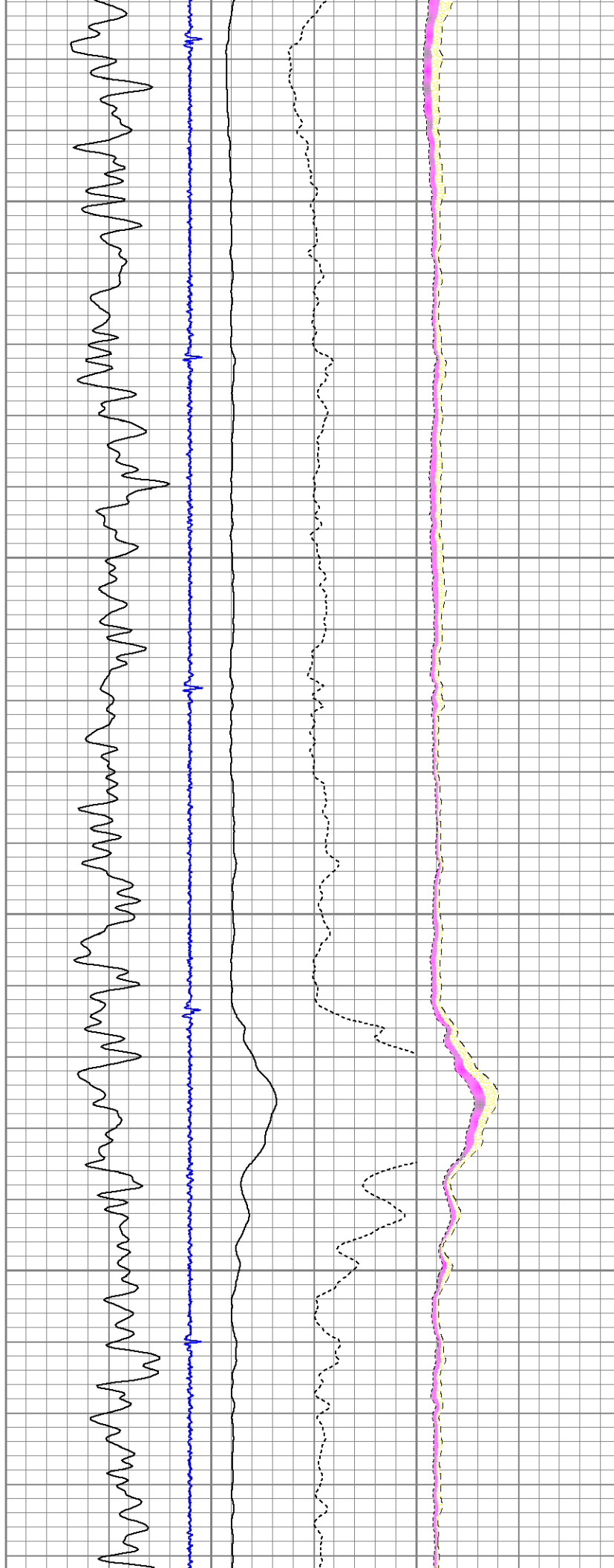


2600

2650

2700

2750




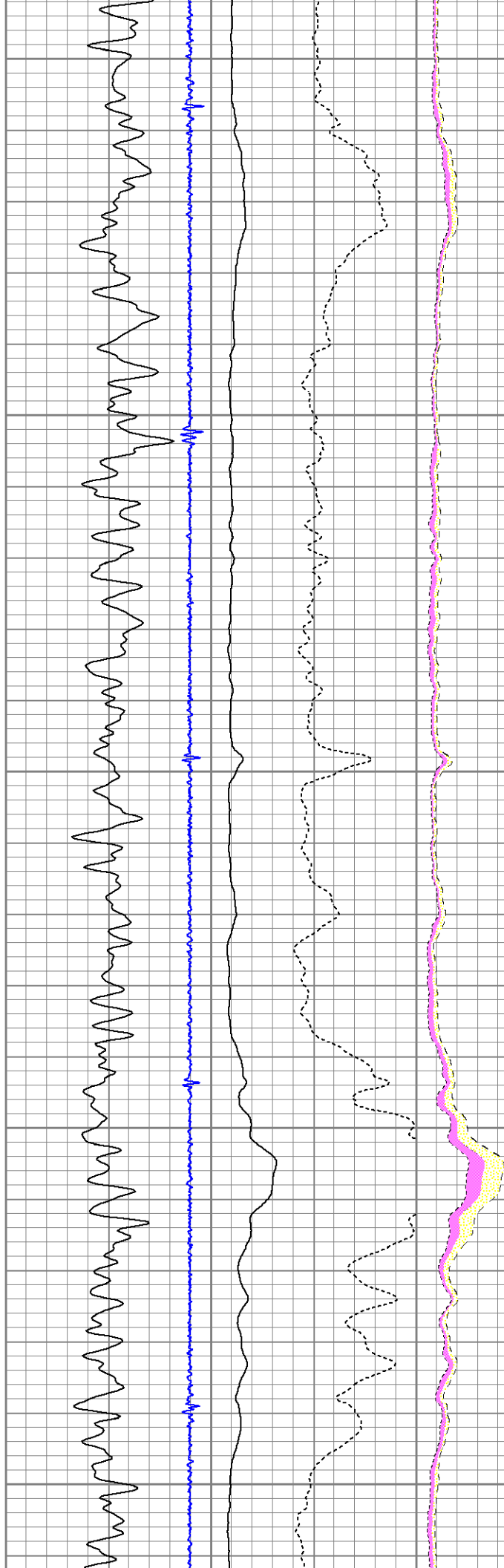
2800

2850

2900

2950

3000


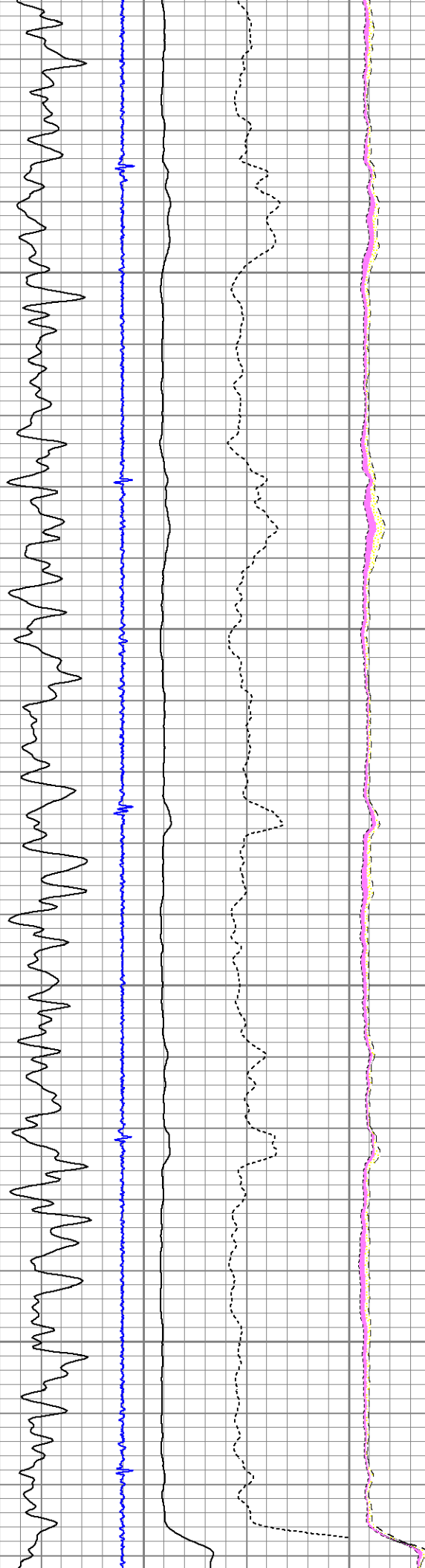


3050

3100

3150

3200




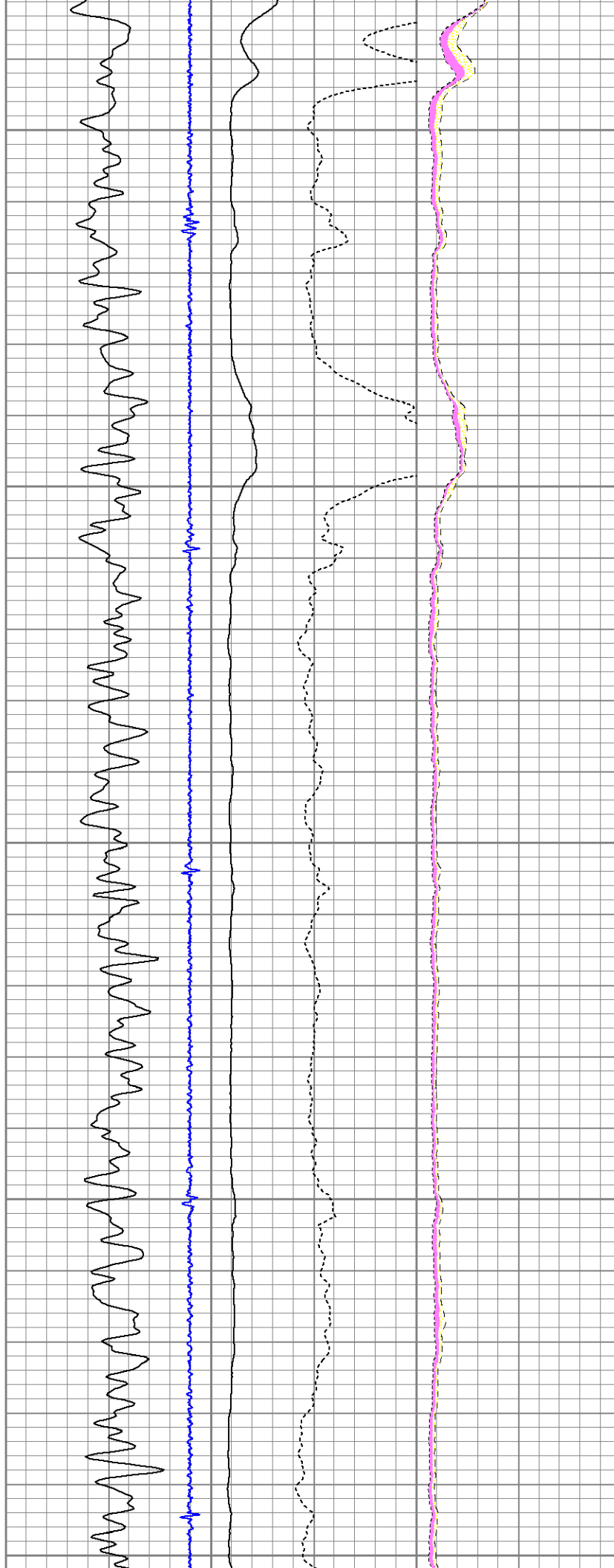
3250

3300

3350

3400

3450


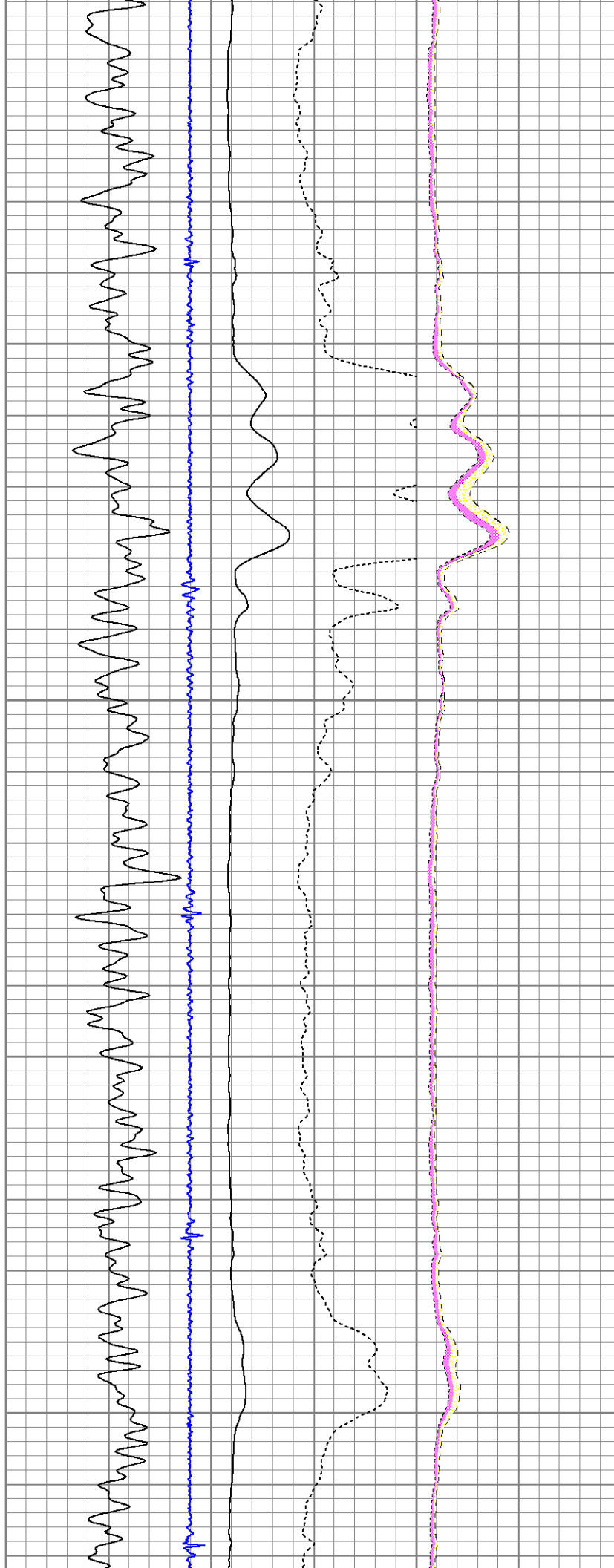


3500

3550

3600

3650

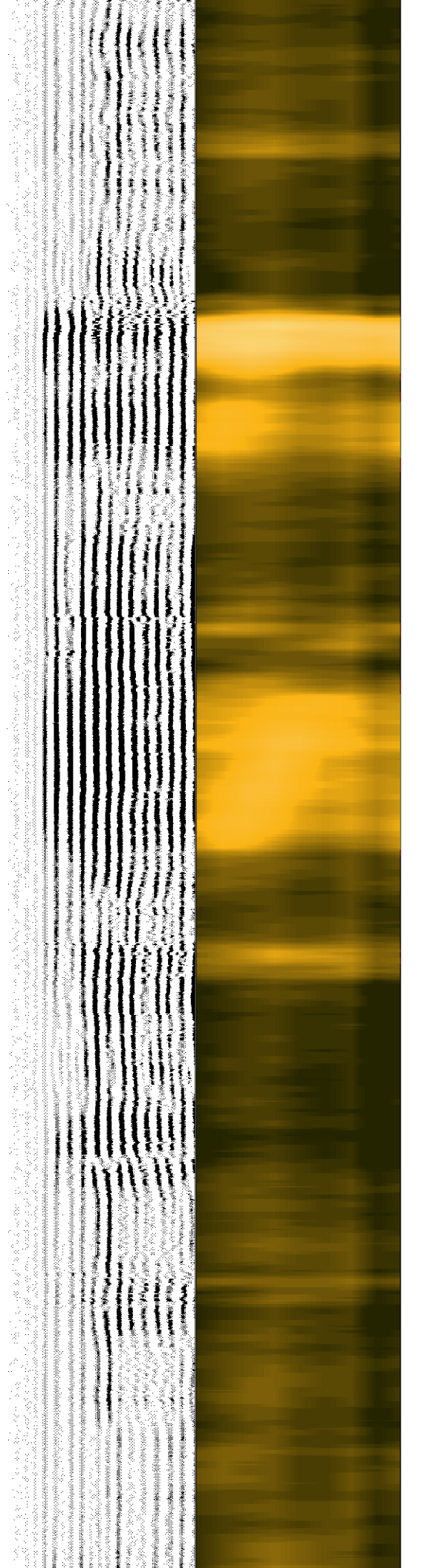
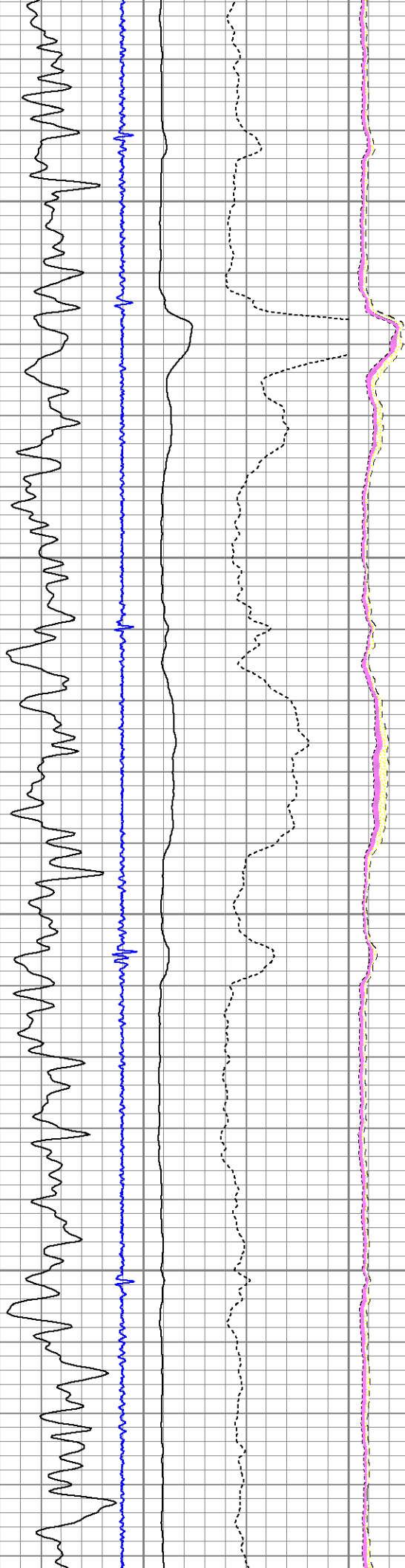


3700

3750

3800

3850




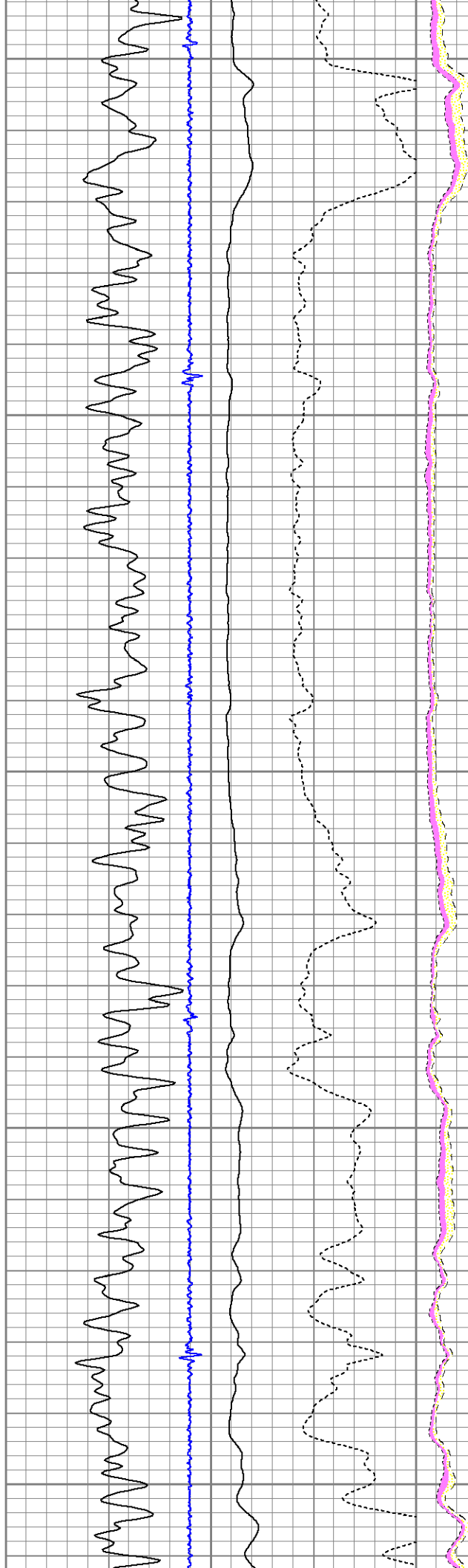
3900

3950

4000

4050

4100


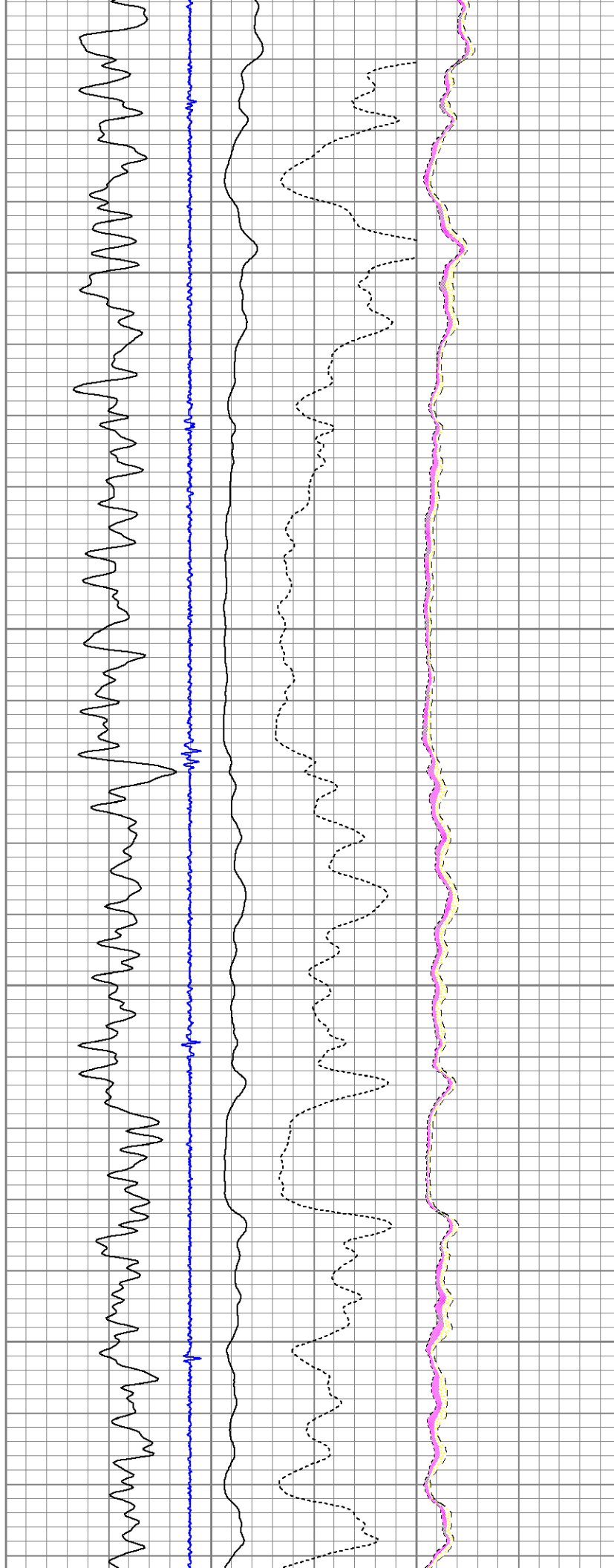


4150

4200

4250

4300



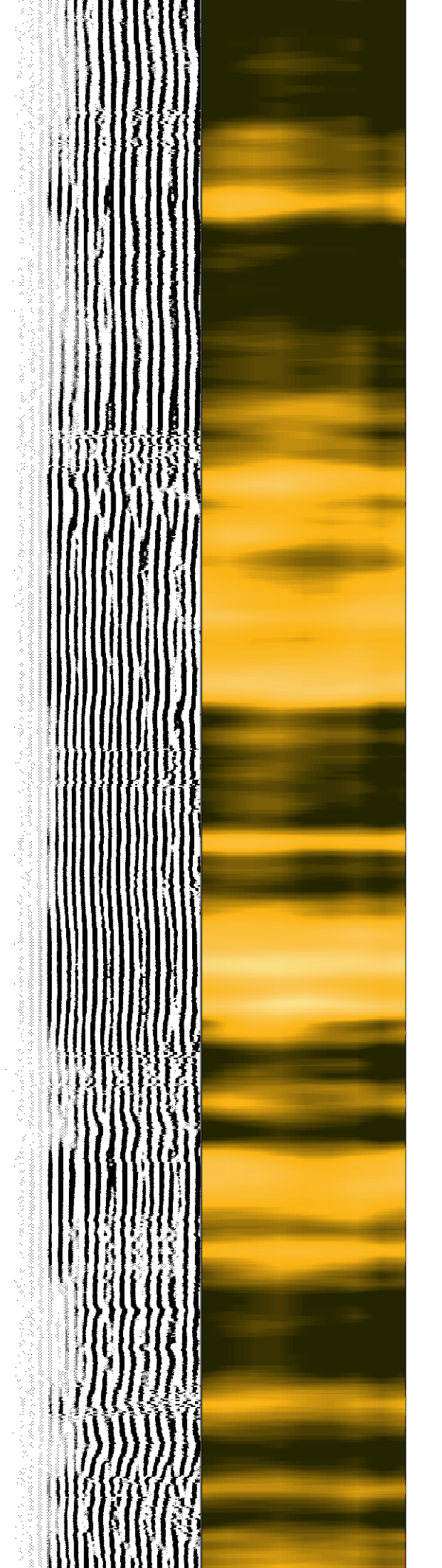
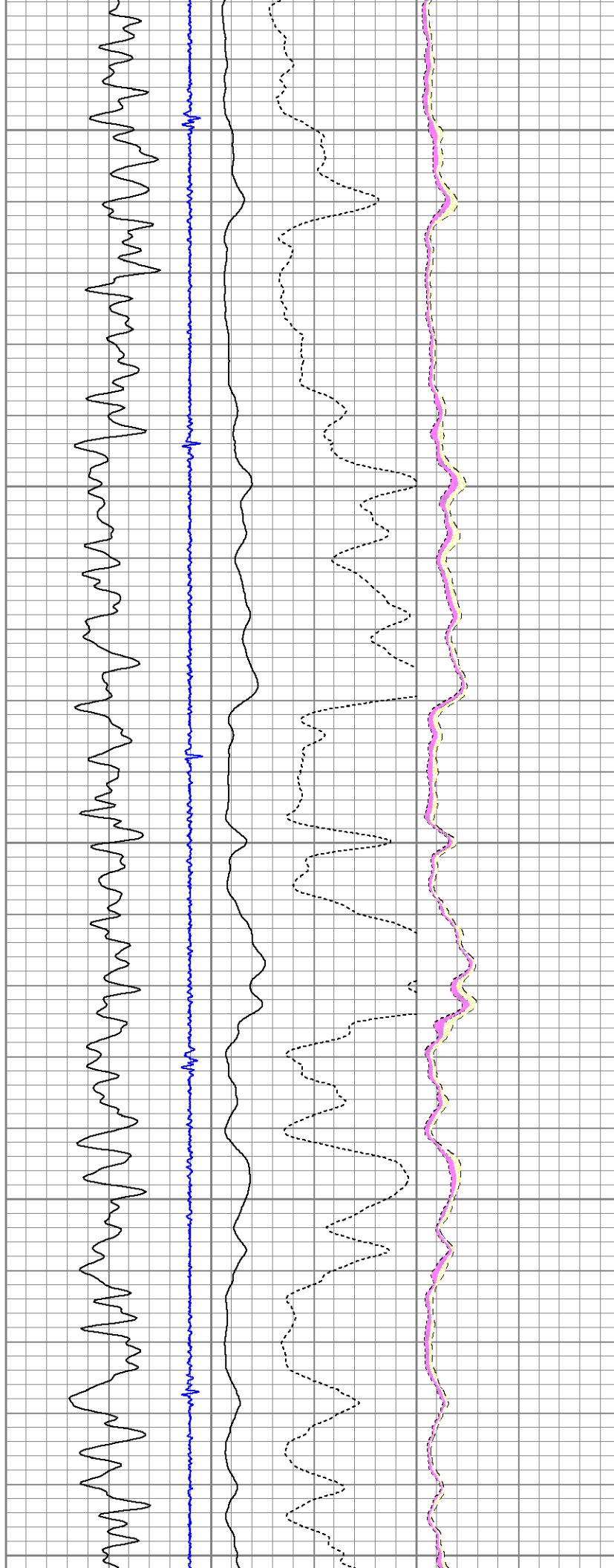
4350

4400

4450

4500

4550


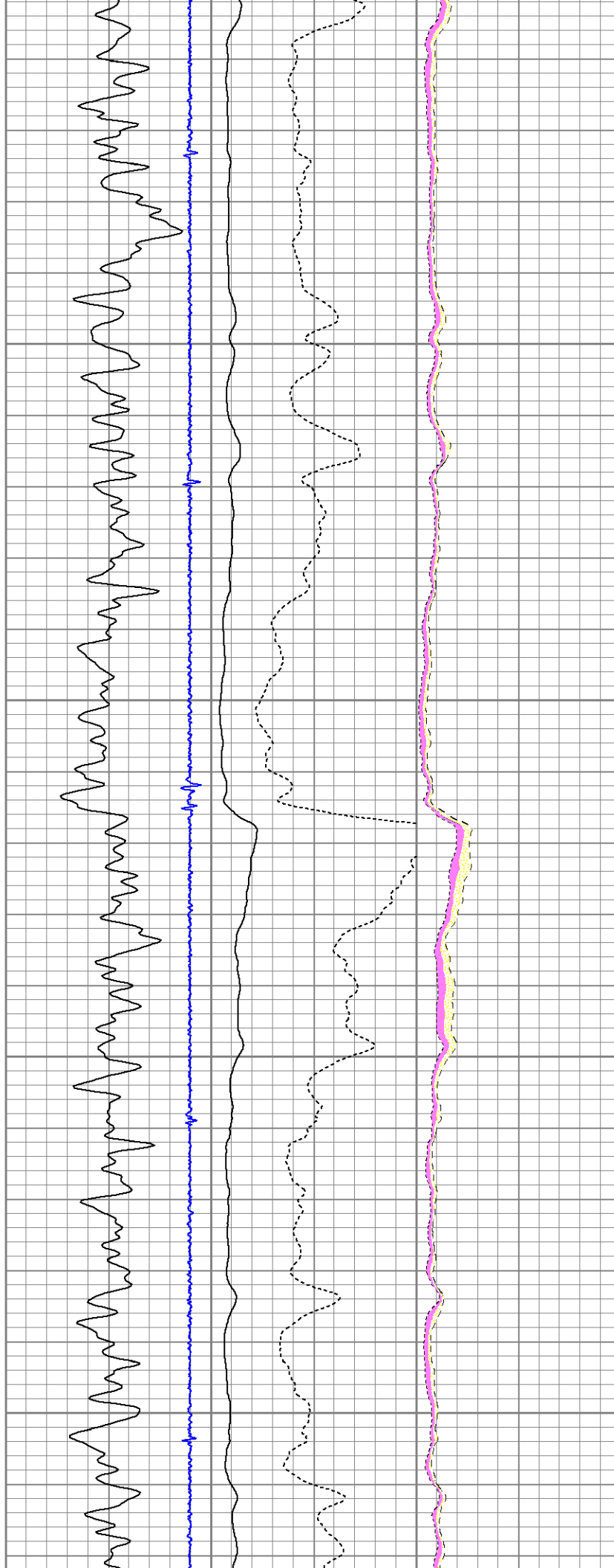


4600

4650

4700

4750

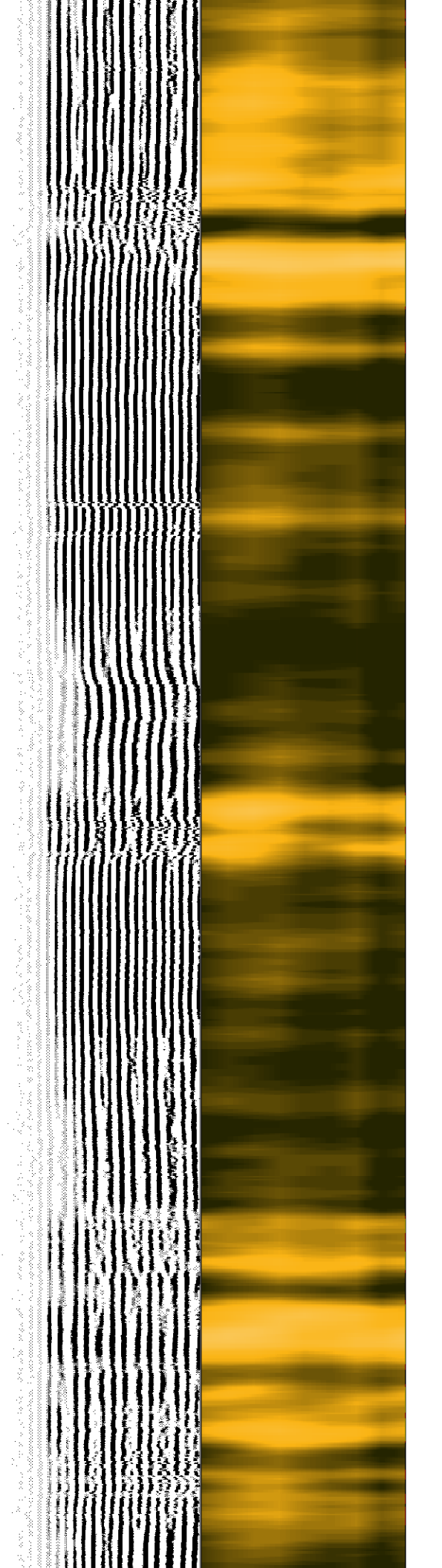
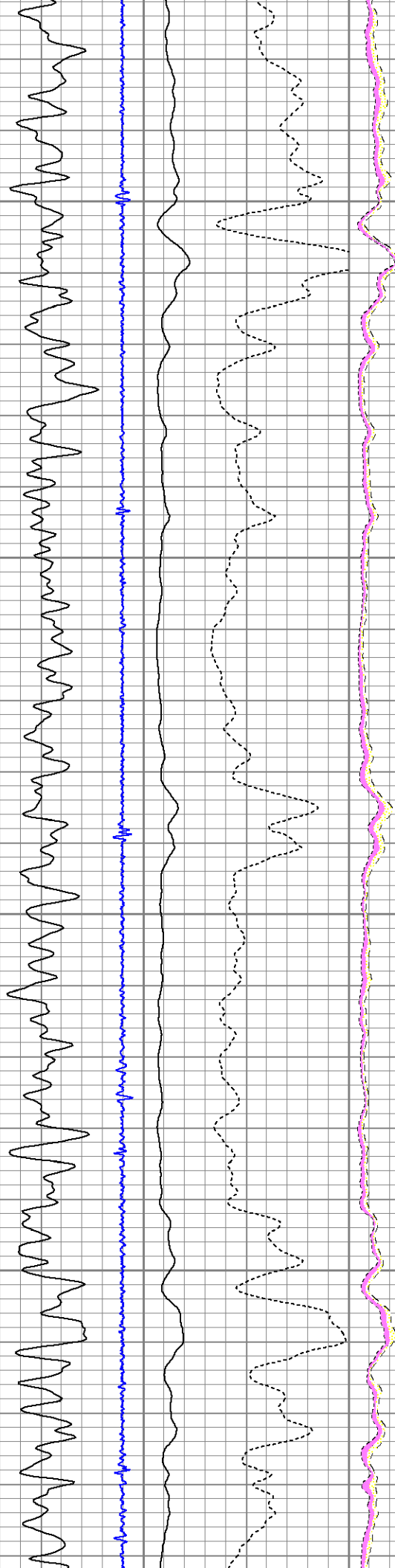


4800

4850

4900

4950




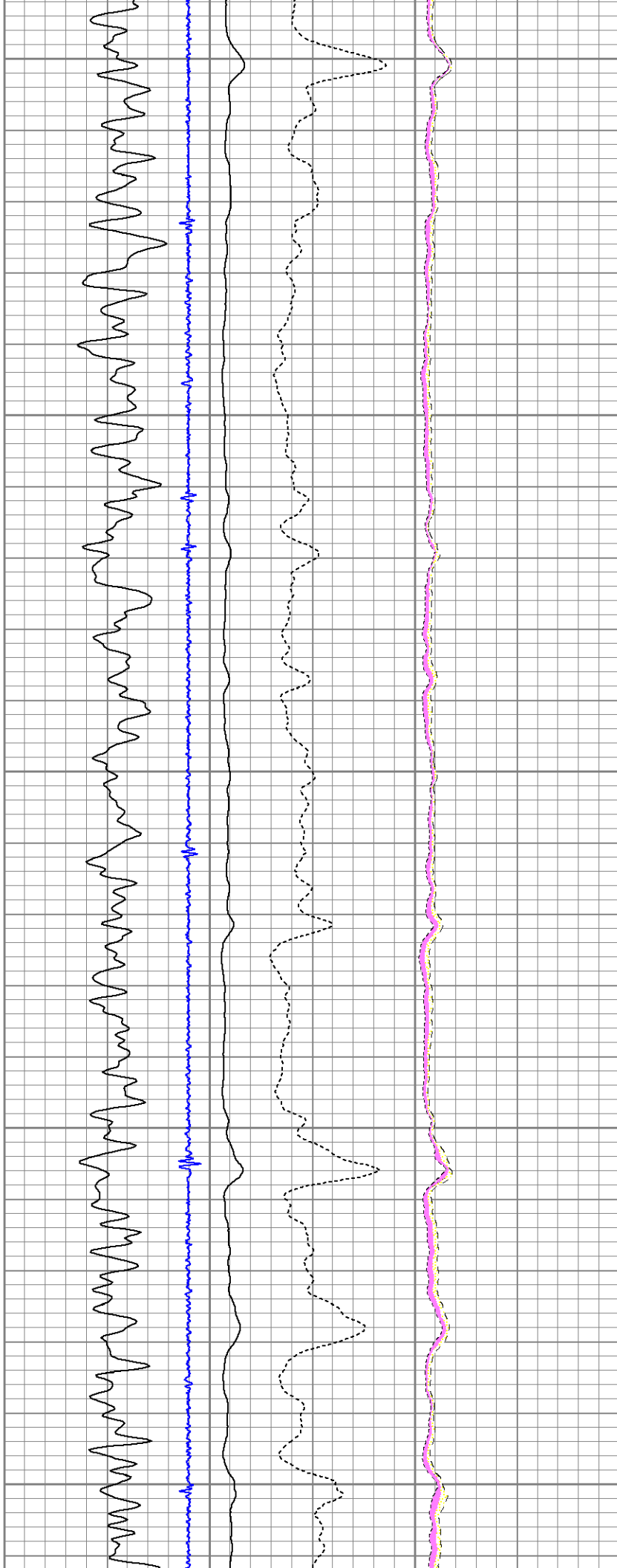
5000

5050

5100

5150

5200

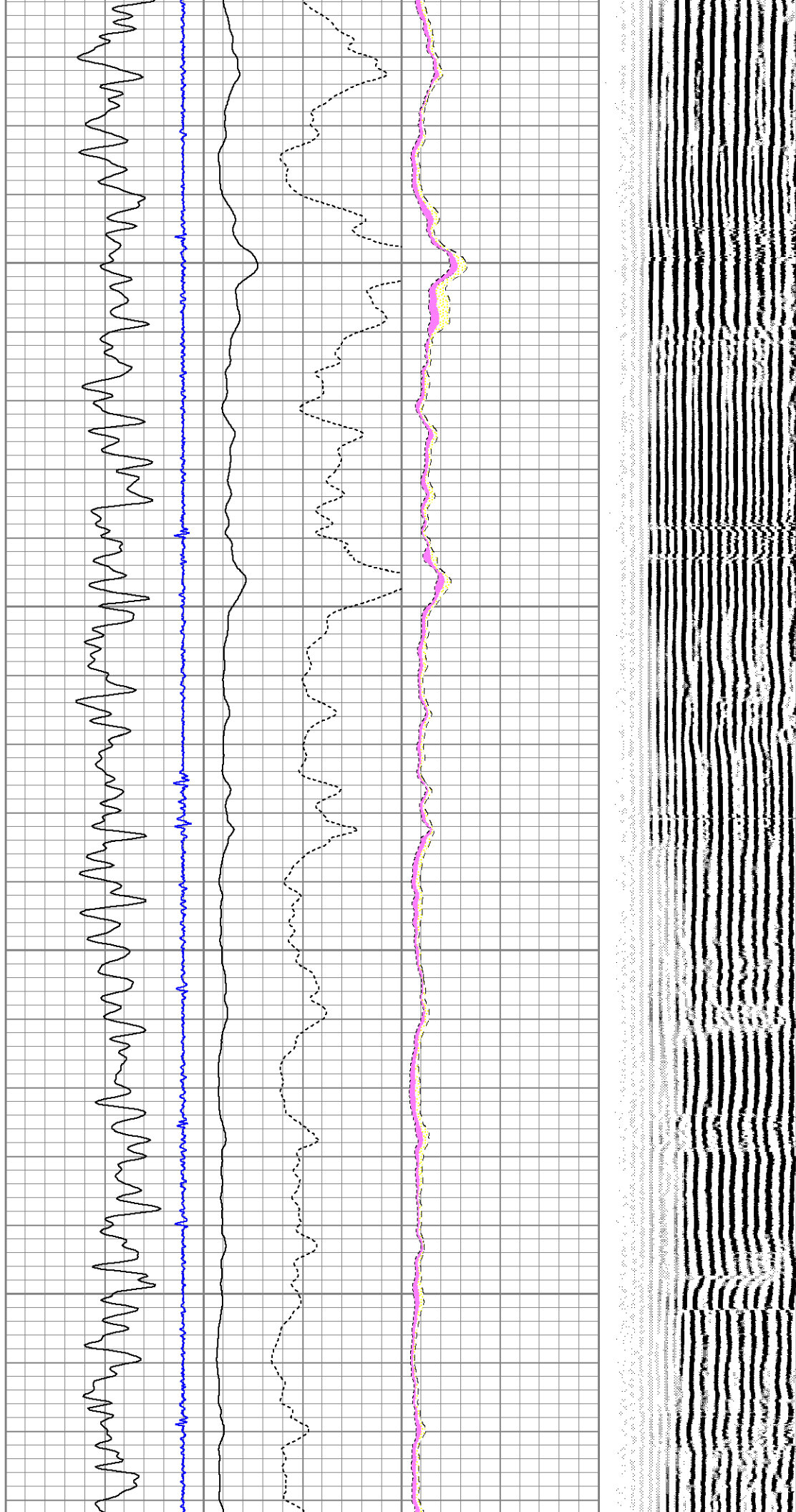


5250

5300

5350

5400




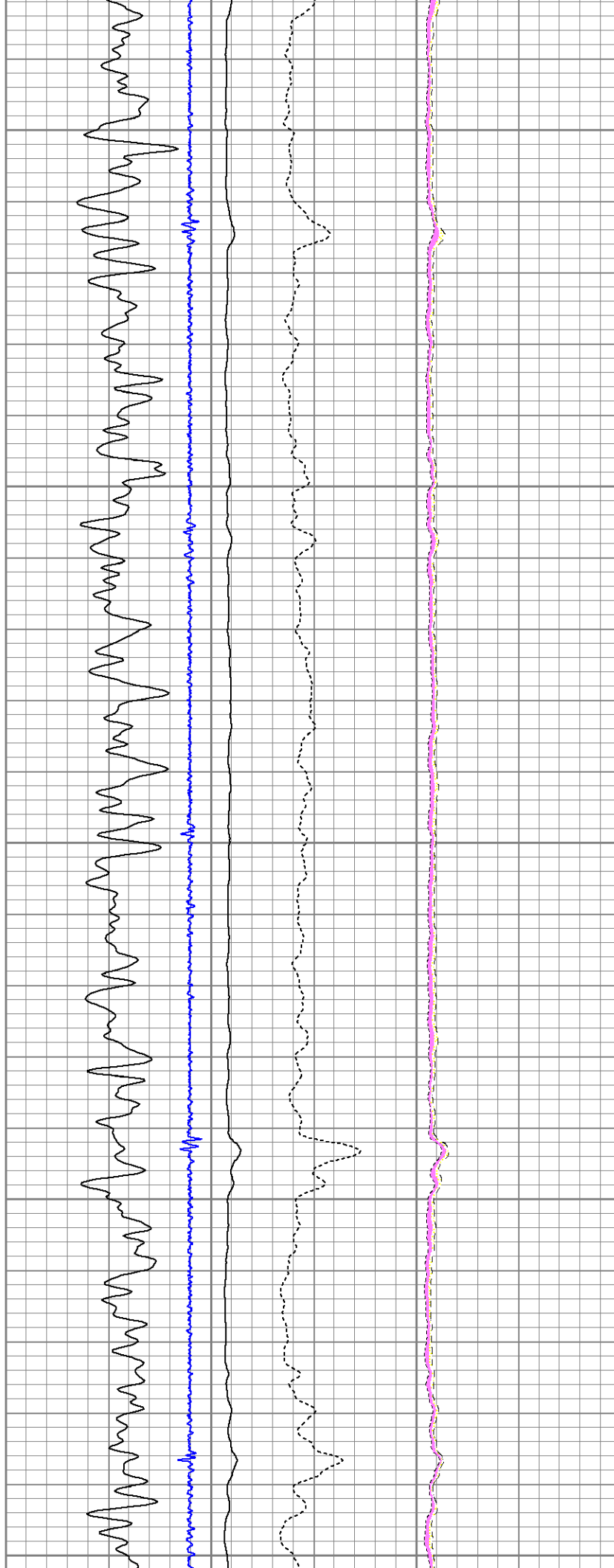
5450

5500

5550

5600

5650


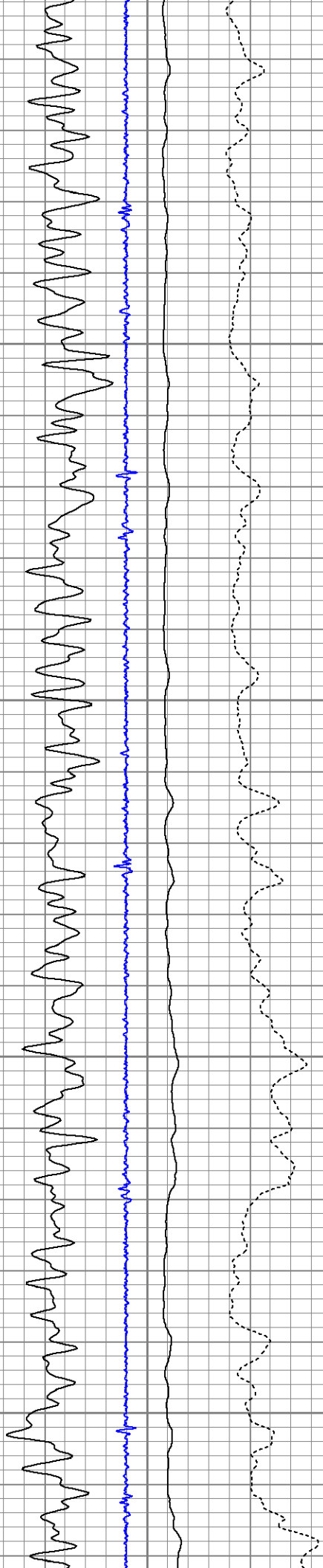


5700

5750

5800

5850

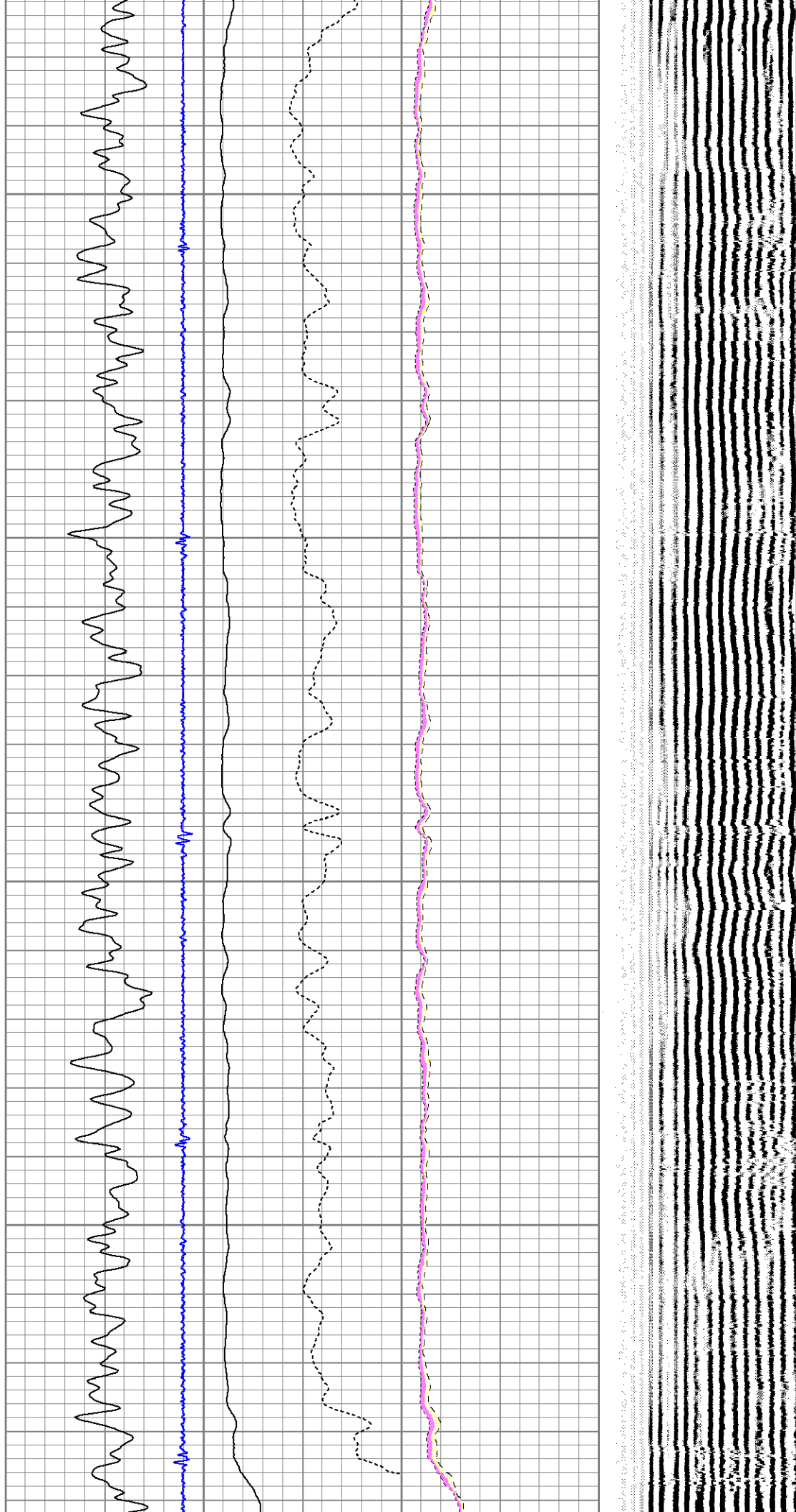


5900

5950

6000

6050



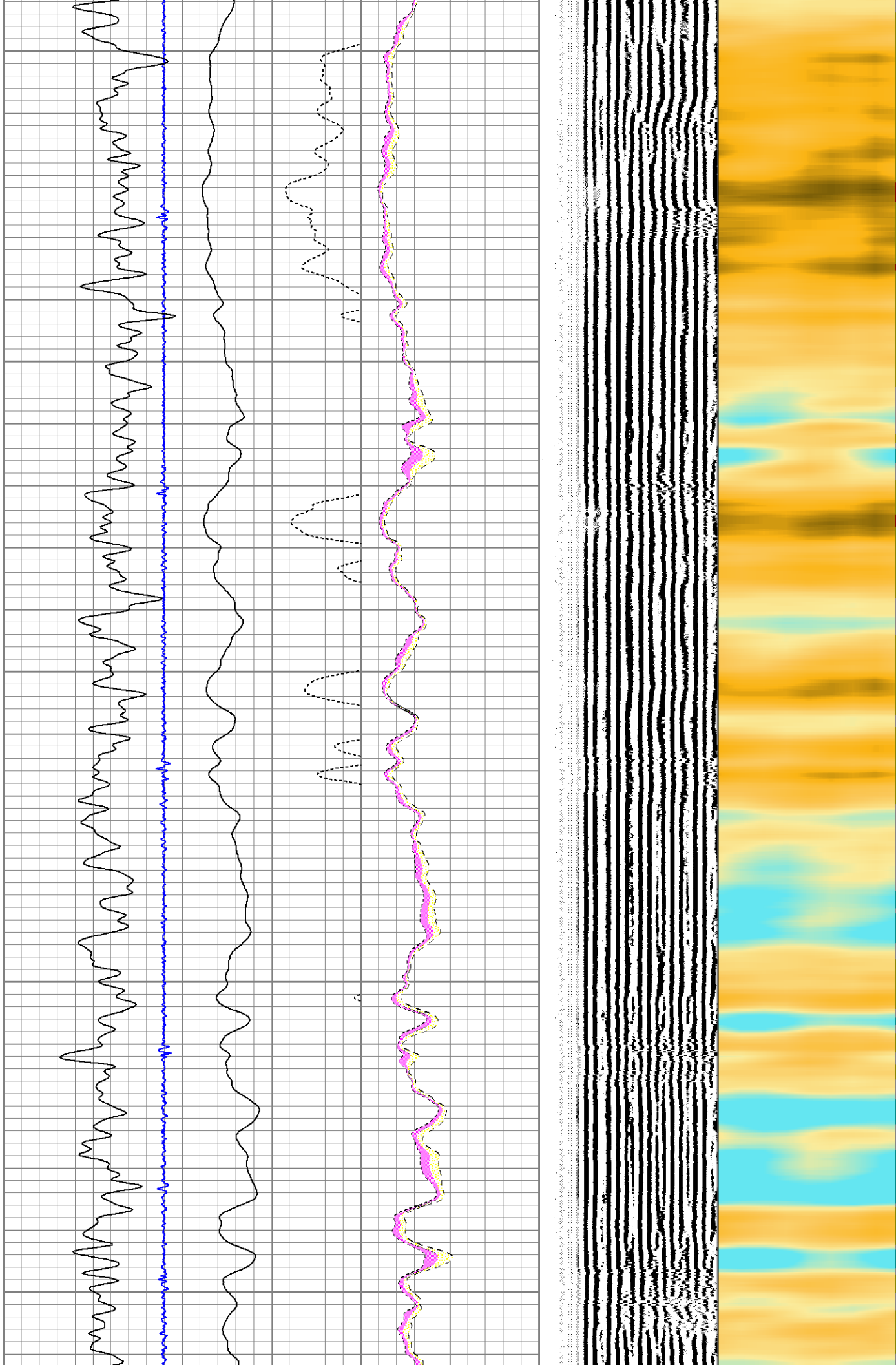
6100

6150

6200

6250

6300

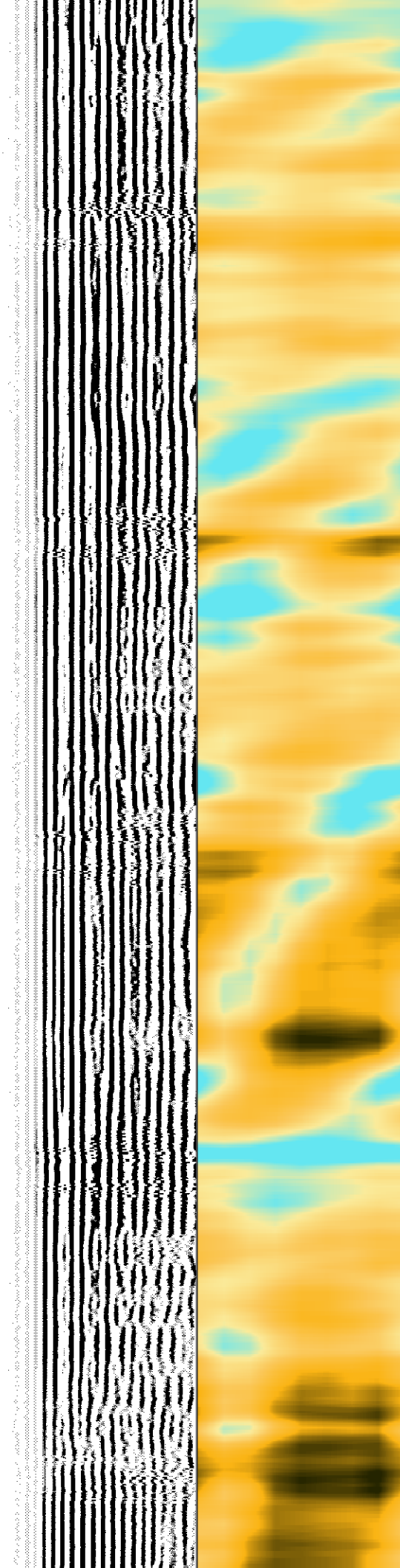
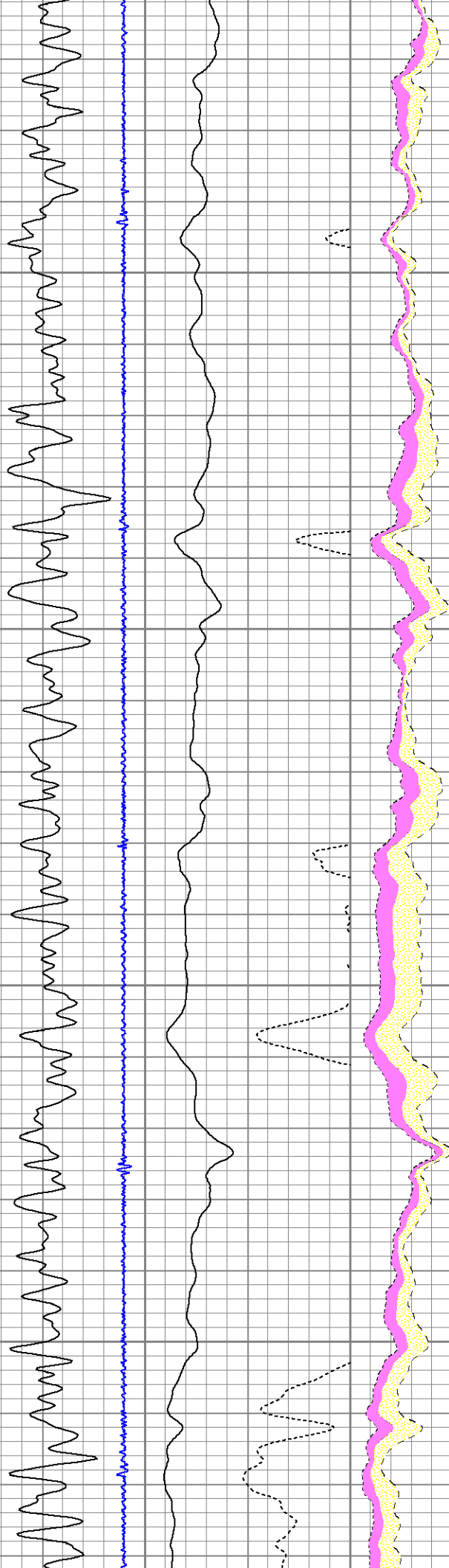


6350

6400

6450

6500



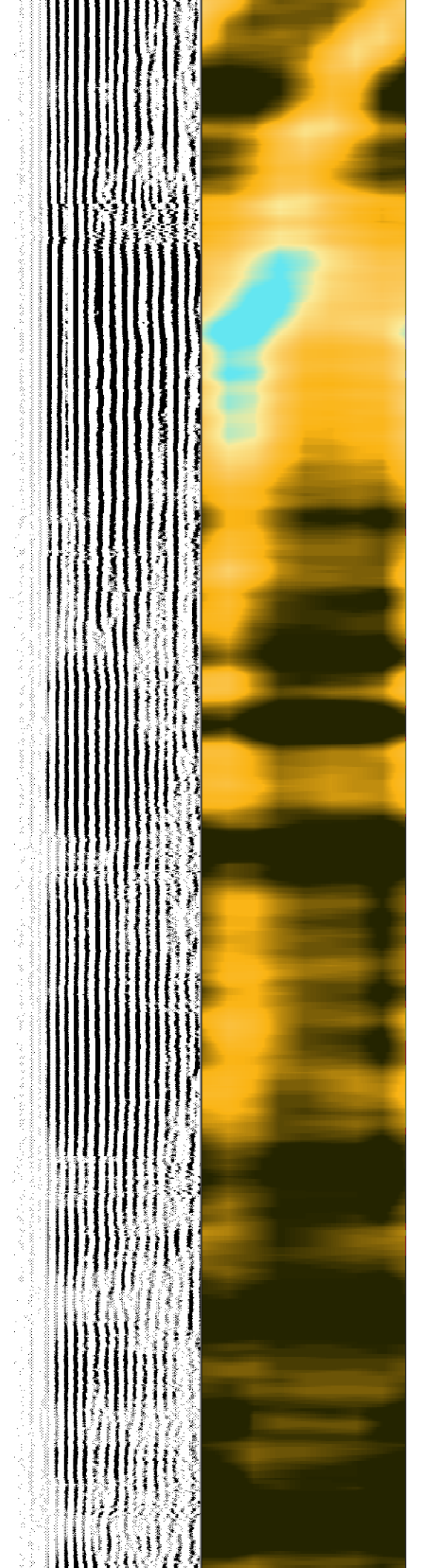
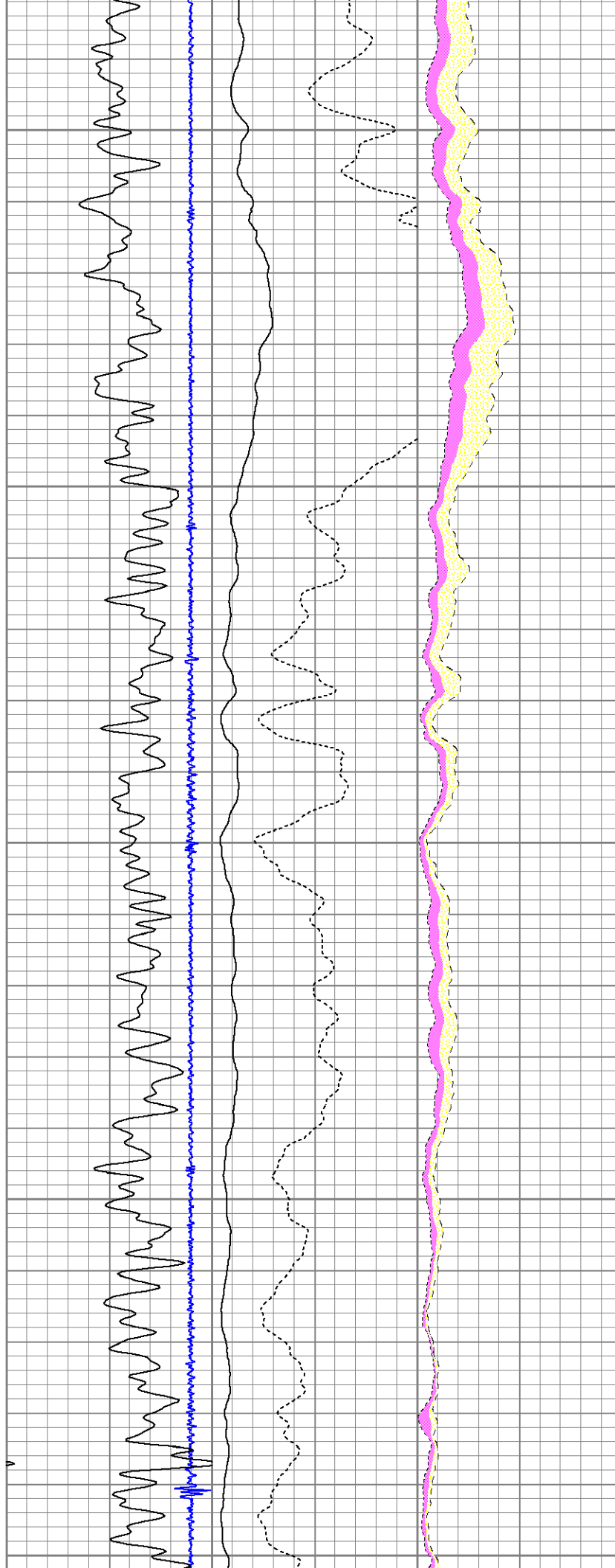
6550

6600

6650

6700

6750

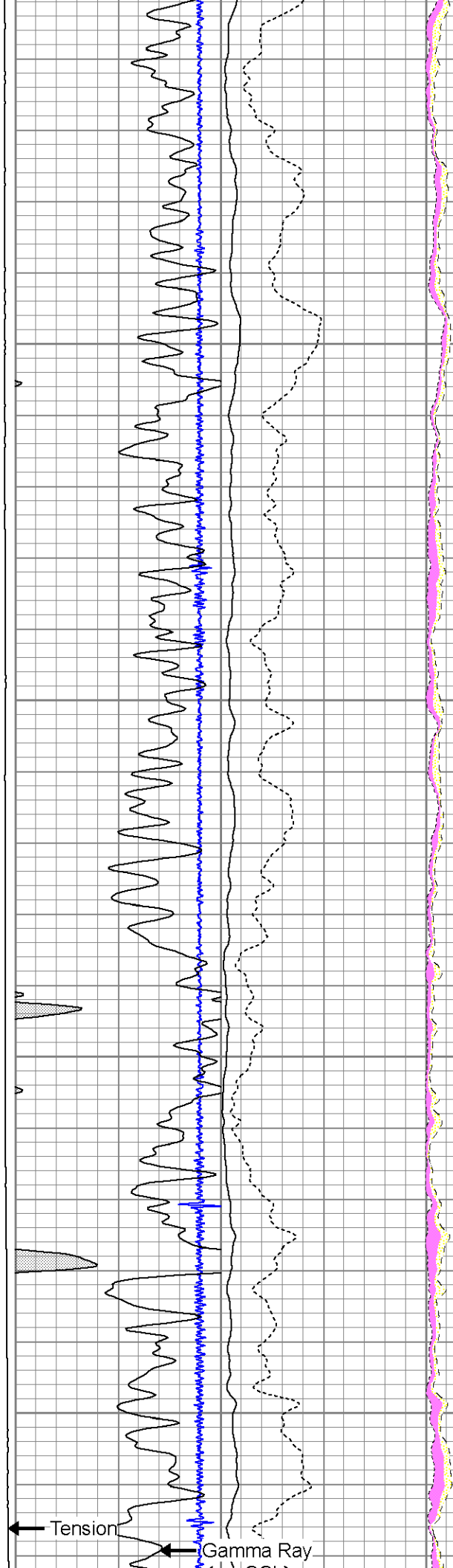


6800

6850

6900

6950



S5	-0.029	1.966	0.000	100.000	50.121	1.439
S6	-0.022	1.846	0.000	100.000	53.547	1.156
S7	-0.025	1.654	0.000	100.000	59.547	1.503
S8	0.034	1.509	0.000	100.000	67.801	-2.291

Internal Reference Calibration, performed Wed Dec 31 17:00:00 1969:

	Raw (v)		Calibrated (v)		Results	
	Zero	Cal	Zero	Cal	Gain	Offset
CAL	0.000	0.000	0.014	1.633	1.000	0.000

Air Zero Calibration, performed Thu Dec 25 01:45:30 2014:

	Raw (v)		Calibrated (v)		Results	
	Zero		Zero		Offset	
3'	0.000		0.000		0.000	
5'	0.000		0.000		0.000	
SUM						
S1	0.000		0.000		0.000	
S2	0.000		0.000		0.000	
S3	0.000		0.000		0.000	
S4	0.000		0.000		0.000	
S5	0.000		0.000		0.000	
S6	0.000		0.000		0.000	
S7	0.000		0.000		0.000	
S8	0.000		0.000		0.000	



Company ENCANA OIL & GAS
Well NEWNAM 2G-32H-C264
Field WATTENBERG
County WELD
State