



1625 Broadway
Suite 2000
Denver, CO 80202

Tel: 303.228.4000
Fax: 303.228.4280
www.nobleenergyinc.c
om

March 5, 2015

Colorado Oil and Gas Conservation Commission
The Chancery Building
1120 Lincoln Street, Suite 801
Denver, CO 80203
Attn: Mr. Matt Lepore, Director

RE: Wells Ranch State A36-649
Section 31: NE/4SE/4 Township 6 North, Range 63 West, 6th P.M.
Weld County, Colorado

Dear Director:

Noble Energy, Inc. ("NEI") is planning to drill the captioned boundary well in accordance with the provisions of COGCC Rule 318A.e.

NEI's proposed wellbore spacing unit consists of the S/2N/2, N/2S/2 Sec. 31 T6N R63W, S/2N/2, N/2S/2 Sec. 36, SE/4NE/4 NE/4SE/4 Sec. 35, T6N, R64W, creating a 714-acre wellbore spacing unit for the Niobrara formation. NEI is the only owner within the proposed wellbore spacing unit, therefore NEI hereby attests that no notice letters are required under COGCC Rule 318Ae.(5).

Enclosed are copies of the following documents to assist you in your review and approval of NEI's proposed APD for the captioned well:

- Map & plat illustrating proposed wellbore spacing unit.

Thank you for your attention to the enclosed. NEI respectfully requests that the COGCC review the enclosed information and approve the Application for Permit to Drill the captioned well.

Sincerely,

A handwritten signature in cursive script, appearing to read "Jan Kajiwar".

Jan Kajiwar
Regulatory Analyst III
Noble Energy Inc.

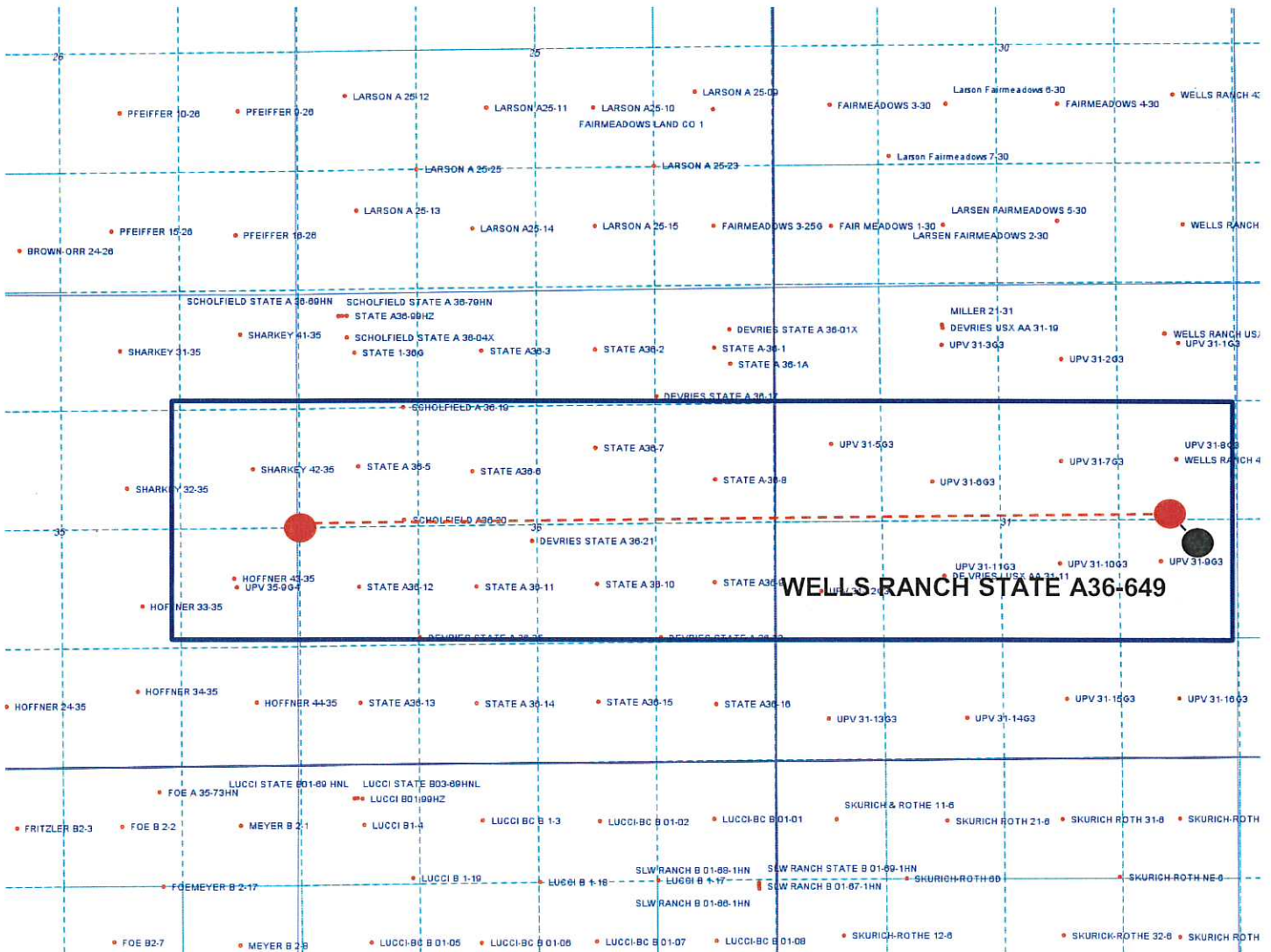
Wells Ranch State A36-649

Proposed Spacing Unit – Noble Energy, Inc

S/2N/2, N/2S/2 Section 31, Township 6 North, Range 63 West

S/2N/2, N/2S/2 Section 36, Township 6 North, Range 64 West

SE/4NE/4, NE/4SE/4 Section 35, Township 6 North, Range 64 West



Legend



Proposed 713.36± acre spacing unit



Bottom Hole Location

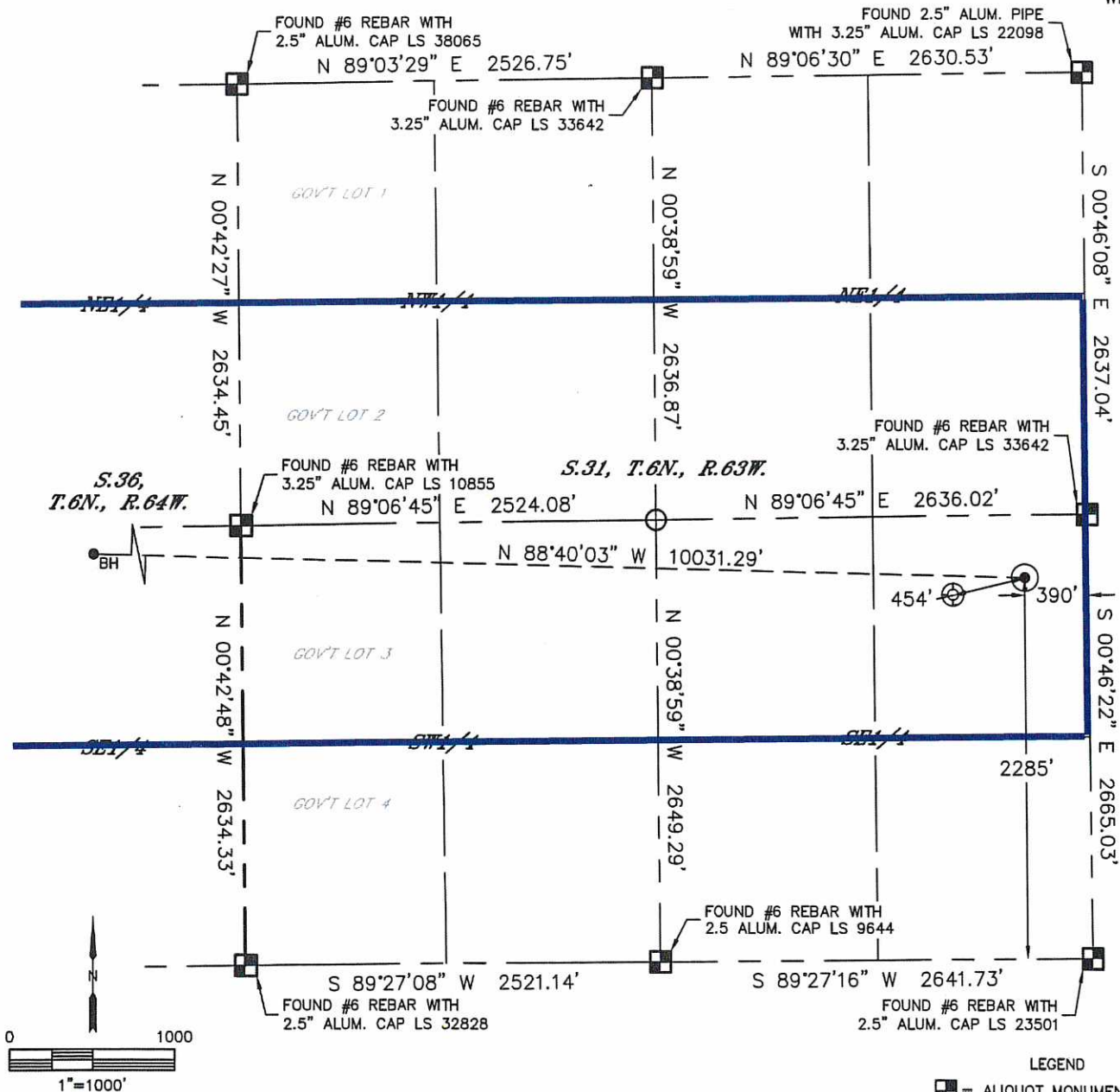


Lat40°, Inc. 6250 W. 10th Street, Unit 2, Greeley, CO 970-515-5294

WELL LOCATION CERTIFICATE

WELLS RANCH STATE A36-649

SECTION: 31
TOWNSHIP: 6N
RANGE: 63W
6TH. P.M.
WELD COUNTY, CO



CLIENT: NOBLE ENERGY INC.			LANDMAN: GREG WILSON			
INSTRUMENT OPERATOR: ADAM BEAUPREZ			SURVEY DATE: 10/9/2014		SURFACE USE: RANGELAND	
SHL FOOTAGE	SHL LAT °	SHL LONG °	SHL PDOP	SHL ELEV (FT.)	SHL 1/4/1/4	SHL S-T-R
2285 FSL 390 FEL	40.44199	-104.47162	2.0	4657	NESE	31-6-63

BHL FOOTAGE	BHL LAT °	BHL LONG °	BHL S-T-R
2655 FSL 50 FWL	40.44295	-104.50763	36-6-64

NEAREST CULTURAL ITEMS	
EXISTING UPV 31-9G3	±454' SW
BUILDING	±3113' NW
BUILDING UNIT	±3198' NW
HIGH OCCUPANCY BUILDING UNIT	5280'±
DESIGNATED OUTSIDE ACTIVITY AREA	5280'±
PUBLIC ROAD (COUNTY ROAD 64)	±2999' N
ABOVE GROUND UTILITY	±2987' N
RAILROAD	5280'±
PROPERTY LINE	±390' E

NOTE:

- 1) Bearings shown are Grid Bearings of the Colorado State Plane Coordinate System, North Zone, North American Datum 1983. The lineal dimensions as contained herein are based upon the "U.S. Survey Foot."
- 2) Distances to section lines measured at 90 degrees from said section lines.
- 3) Ground elevations are based on an observed GPS elevation (NAVD 1988 DATUM).
- 4) Latitude and Longitude shown are (NAD 83 DATUM).
- 5) IMPROVEMENTS: See LOCATION DRAWING for all visible improvements within 500' of disturbed area.
- 6) This map does not represent a boundary survey.

- LEGEND
- = ALIQUOT MONUMENT AS DESCRIBED
 - = CALCULATED POSITION
 - = SURFACE HOLE LOCATION (SHL)
 - ▲ = ENTRY POINT LOCATION (EP)
 - ⊙ = BOTTOM HOLE LOCATION (BHL)
 - ⊗ = EXISTING WELL
 - ⊗ = ABANDONED WELL



SHEET 1 OF 2

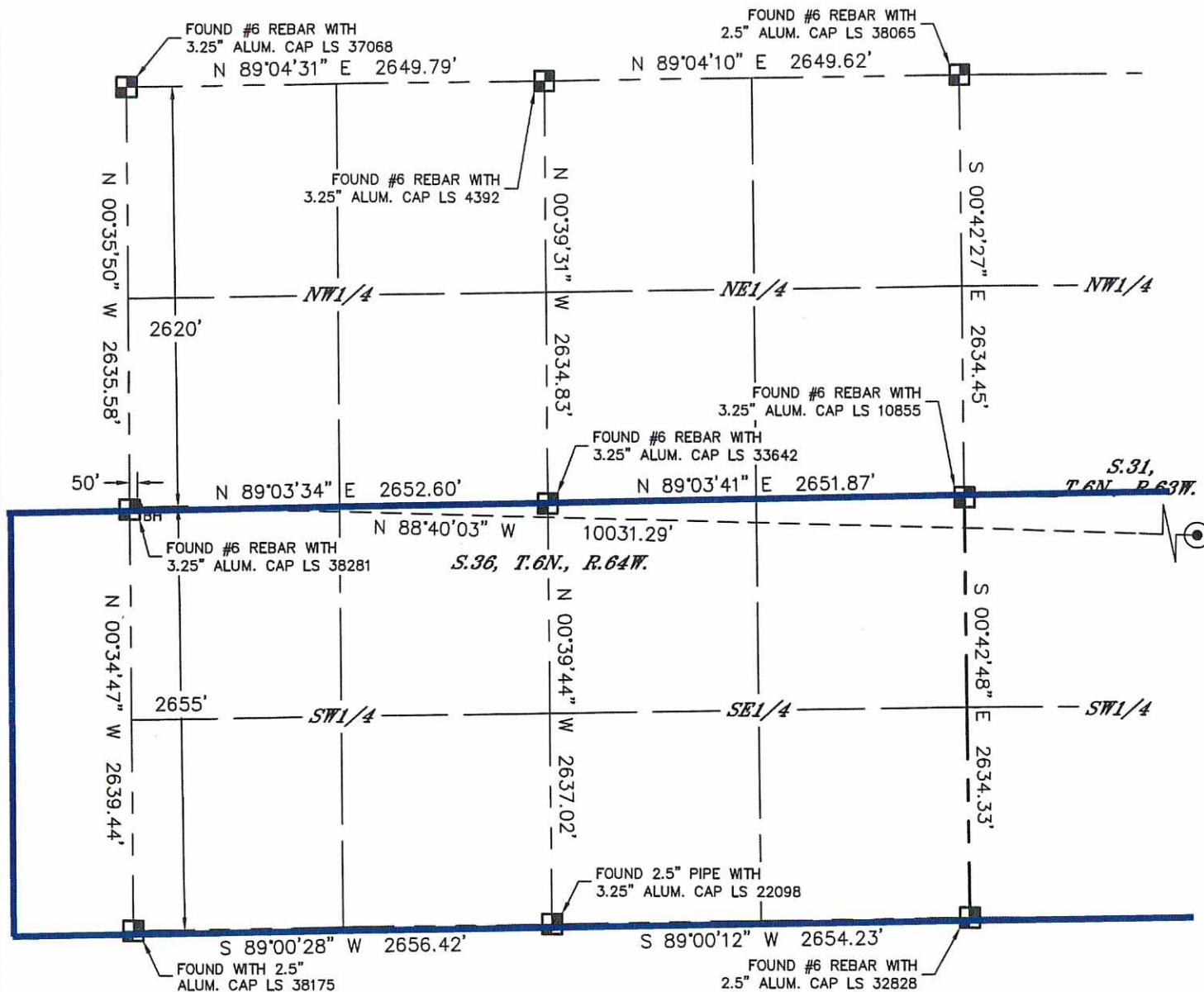
Kyle E. Rutz—On behalf of Lat40°, Inc.
Colorado Licensed Professional Land Surveyor No. 38307
DATE: 12/2/2014
PROJECT#: 2014164

Lat40°, Inc. 6250 W. 10th Street, Unit 2, Greeley, CO 970-515-5294








WELL LOCATION CERTIFICATE

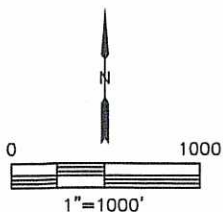
WELLS RANCH STATE A36-649

SECTION: 31
TOWNSHIP: 6N
RANGE: 63W
6TH. P.M.
WELD COUNTY, CO



LEGEND

-  = ALIQUOT MONUMENT AS DESCRIBED
 = CALCULATED POSITION
 = SURFACE HOLE LOCATION (SHL)
 = ENTRY POINT LOCATION (EP)
 = BOTTOM HOLE LOCATION (BHL)
 = EXISTING WELL
 = ABANDONED WELL



SHEET 2 OF 2

Kyle E. Rutz—On behalf of L&L Inc.
Colorado Licensed Professional Land Surveyor No. 38307
DATE: 12/2/2014
PROJECT#: 2014164