

NOTES:
• Contours shown at 2' intervals.

ConocoPhillips Company

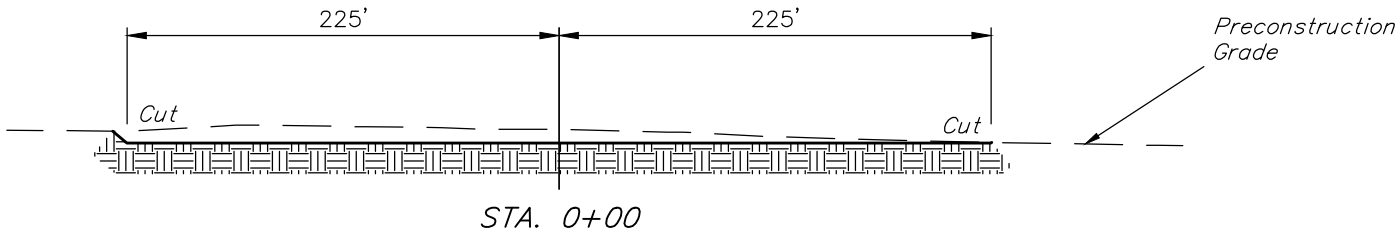
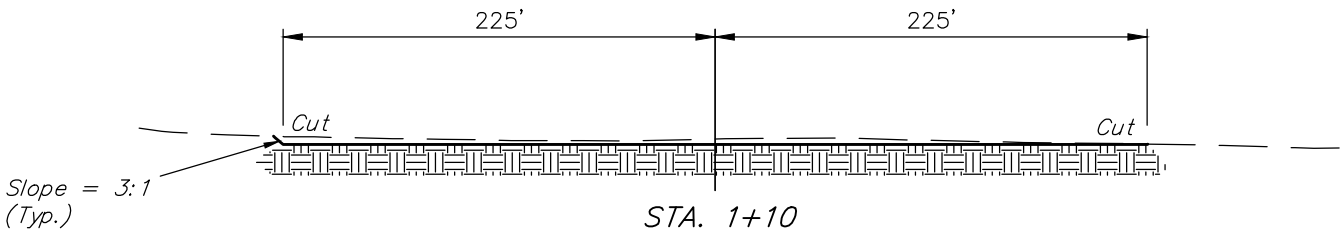
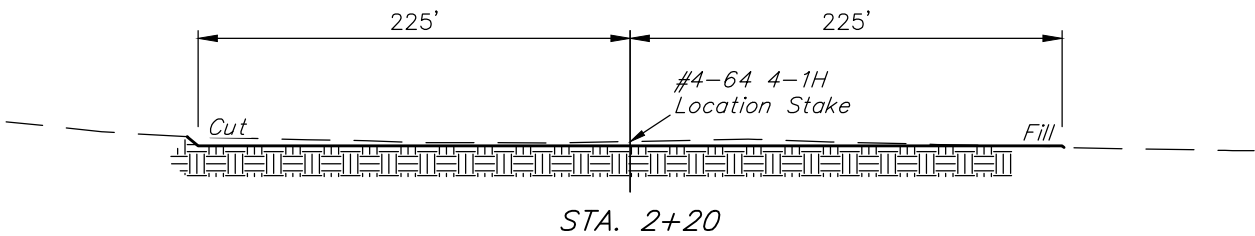
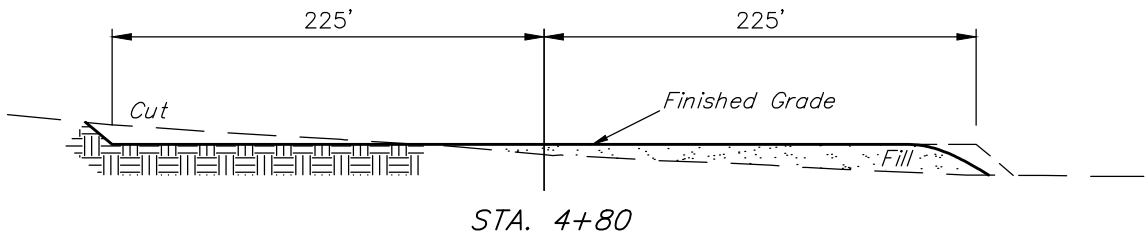
**B&D LAND #4-64 4-1H & 3-1H
SECTION 4, T4S, R64W, 6th P.M.
SE 1/4 SE 1/4**



UELS, LLC
Corporate Office * 85 South 200 East
Vernal, UT 84078 * (435) 789-1017

DRAWN BY: K.B.	DATE DRAWN: 06-10-14
SCALE: 1" = 60'	REVISED: 00-00-00
INTERIM RECLAMATION PLAN	FIGURE #4

1" = 40'
X-Section
Scale
1" = 100'



APPROXIMATE EARTHWORK QUANTITIES	
(6") TOPSOIL STRIPPING	4,260 Cu. Yds.
REMAINING LOCATION	4,870 Cu. Yds.
TOTAL CUT	9,130 Cu. Yds.
FILL	4,870 Cu. Yds.
EXCESS MATERIAL	4,260 Cu. Yds.
TOPSOIL	4,260 Cu. Yds.
EXCESS UNBALANCE (After Interim Rehabilitation)	0 Cu. Yds.

APPROXIMATE SURFACE DISTURBANCE AREAS		
	DISTANCE	ACRES
WELL SITE DISTURBANCE	NA	±5.588
60' WIDE ACCESS ROAD R-O-W DISTURBANCE	±670.09'	±0.923
TOTAL SURFACE USE AREA	±670.09'	±6.511

- NOTES:**
- Fill quantity includes 10% for compaction.
 - Calculations based on 6" of topsoil stripping.
 - Topsoil should not be stripped below finished grade on substructure area.

ConocoPhillips Company

**B&D LAND #4-64 4-1H & 3-1H
SECTION 4, T4S, R64W, 6th P.M.
SE 1/4 SE 1/4**



UELS, LLC
Corporate Office * 85 South 200 East
Vernal, UT 84078 * (435) 789-1017

DRAWN BY: K.B.	DATE DRAWN: 06-10-14
SCALE: AS SHOWN	REVISED: 00-00-00
CONSTRUCTION LAYOUT CROSS SECTIONS	FIGURE #2