



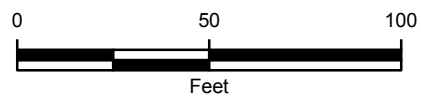


IMAGE COURTESY OF ESRI

**LEGEND**

-  RELEASE
-  SOIL SAMPLE
-  EXCAVATION EXTENT
-  BERM



**FIGURE 2**  
**EXCAVATION SITE MAP**  
 HSR-RAININ 13-29  
 SWSW SEC 29-3N-R65W  
 WELD COUNTY, COLORADO  
 KERR-MCGEE OIL & GAS ONSHORE LP

