



BP America Production Company  
Durango Operations Center  
380 A Airport Road  
Durango, CO 81303-8854

REGULAR US MAIL

December 8, 2014

Bernice L Martinez Trust, ETAL  
18 Hillcrest Court  
Oakland, CA 94619


Re Bonafacio Gallegos A3 Well  
Request for 603a(2) Waiver  
Colorado Oil and Gas Conservation Commission Regulations  
Your La Plata County Parcel No. 595302300008  
E/2SW/4; NW/4SE/4 Section 2, T33N-R8W, NMPM (SUL)  
La Plata County, Colorado

Dear Ms. Martinez


On behalf of BP America Production Company ("BP") please be advised that BP is proposing to drill the above referenced well at a location from an expansion of the Bonafacio Gallegos A2 well pad that is on a tract of land owned by BP America Production Company. The Colorado Oil and Gas Conservation Commission ("COGCC") Rule 603a(2) requires a setback of 150 feet from the wellhead to the closest property line.

The Bonafacio Gallegos A3 Well proposed by BP violates Rule 603a(2) by approximately 30 feet because it will be approximately 120 feet south of your property line and 35 feet because it will be approximately 115 feet east of your property line. The well cannot be drilled at a location at least 150 feet from your property line due the current location of the Bonafacio Gallegos A2 well pad and BP's operational requirements, while designing the smallest possible expansion of the existing Bonafacio Gallegos A2 well pad for additional wells. As the property owner of the encroached upon property line, BP requests that you sign the waiver below which acknowledges that you understand the encroachment of 30 feet to the southern property line and 35 feet upon your eastern property line and are waiving your rights under Rule 603a(2) as it pertains to the captioned well. If you agree to this request, please sign the waiver below. If you have any questions or concerns, please contact Charlie Davis at (970) 335-3833.

Sincerely,

  
Charlie Davis  
BP America Production Co.  
SJN Land Surface Negotiator

I, Bernice L. Martinez, Trustee The Bernice L. Martinez Trust, **Landowner** (whether one or more) hereby understands that BP's proposed surface location of the Bonafacio Gallegos A3 Well encroaches upon my property line by approximately 30 feet and 35 feet and hereby grants a waiver of the Colorado Oil and Gas Conservation Commission 150 foot set-back requirement from wellhead to property line [Rule 603a(2)] for the proposed surface location of the Bonafacio Gallegos A3 well.

  
Bernice L. Martinez Trustee

Date: 12/15/2014

bp



BP America Production Company  
Durango Operations Center  
380 A Airport Road  
Durango, CO 81303-8854

REGULAR US MAIL

December 8, 2014

Mary Gomez, ETAL  
14773 Strand Lane  
Delray Beach, FL 33446

Re Bonafacio Gallegos A3 Well  
Request for 603a(2) Waiver  
Colorado Oil and Gas Conservation Commission Regulations  
Your La Plata County Parcel No. 595302300008  
E/2SW/4; NW/4SE/4 Section 2, T33N-R8W, NMPM (SUL)  
La Plata County, Colorado

Dear Ms. Gomez

On behalf of BP America Production Company ("BP") please be advised that BP is proposing to drill the above referenced well at a location from an expansion of the Bonafacio Gallegos A2 well pad that is on a tract of land owned by BP America Production Company. The Colorado Oil and Gas Conservation Commission ("COGCC") Rule 603a(2) requires a setback of 150 feet from the wellhead to the closest property line.

The Bonafacio Gallegos A3 Well proposed by BP violates Rule 603a(2) by approximately 30 feet because it will be approximately 120 feet south of your property line and 35 feet because it will be approximately 115 feet east of your property line. The well cannot be drilled at a location at least 150 feet from your property line due the current location of the Bonafacio Gallegos A2 well pad and BP's operational requirements, while designing the smallest possible expansion of the existing Bonafacio Gallegos A2 well pad for additional wells. As the property owner of the encroached upon property line, BP requests that you sign the waiver below which acknowledges that you understand the encroachment of 30 feet to the southern property line and 35 feet upon your eastern property line and are waiving your rights under Rule 603a(2) as it pertains to the captioned well. If you agree to this request, please sign the waiver below. If you have any questions or concerns, please contact Charlie Davis at (970) 335-3833.

Sincerely,

Charlie Davis  
BP America Production Co.  
SJV Land Surface Negotiator

I, Mary Gomez, **Landowner** (whether one or more) hereby understands that BP's proposed surface location of the Bonafacio Gallegos A3 Well encroaches upon my property line by approximately 30 feet and 35 feet and hereby grants a waiver of the Colorado Oil and Gas Conservation Commission 150 foot set-back requirement from wellhead to property line [Rule 603a(2)] for the proposed surface location of the Bonafacio Gallegos A3 well.

  
Mary Gomez

Date: Dec 22, 2014



BP America Production Company  
Durango Operations Center  
380 A Airport Road  
Durango, CO 81303-8854

REGULAR US MAIL

December 8, 2014

Roseann D. Gomez, ETAL  
2751 Aspen Valley  
Sacramento, CA 95835

Re Re Bonafacio Gallegos A3 Well  
Request for 603a(2) Waiver  
Colorado Oil and Gas Conservation Commission Regulations  
Your La Plata County Parcel No. 595302300008  
E/2SW/4; NW/4SE/4 Section 2, T33N-R8W, NMPM (SUL)  
La Plata County, Colorado

Dear Ms. Gomez

On behalf of BP America Production Company ("BP") please be advised that BP is proposing to drill the above referenced well at a location from an expansion of the Bonafacio Gallegos A2 well pad that is on a tract of land owned by BP America Production Company. The Colorado Oil and Gas Conservation Commission ("COGCC") Rule 603a(2) requires a setback of 150 feet from the wellhead to the closest property line.

The Bonafacio Gallegos A3 Well proposed by BP violates Rule 603a(2) by approximately 30 feet because it will be approximately 120 feet south of your property line and 35 feet because it will be approximately 115 feet east of your property line. The well cannot be drilled at a location at least 150 feet from your property line due the current location of the Bonafacio Gallegos A2 well pad and BP's operational requirements, while designing the smallest possible expansion of the existing Bonafacio Gallegos A2 well pad for additional wells. As the property owner of the encroached upon property line, BP requests that you sign the waiver below which acknowledges that you understand the encroachment of 30 feet to the southern property line and 35 feet upon your eastern property line and are waiving your rights under Rule 603a(2) as it pertains to the captioned well. If you agree to this request, please sign the waiver below. If you have any questions or concerns, please contact Charlie Davis at (970) 335-3833.

Sincerely,

Charlie Davis  
BP America Production Co.  
SJN Land Surface Negotiator

I, Rosanne Gomez, Landowner (whether one or more) hereby understands that BP's proposed surface location of the Bonafacio Gallegos A3 Well encroaches upon my property line by approximately 30 feet and 35 feet and hereby grants a waiver of the Colorado Oil and Gas Conservation Commission 150 foot set-back requirement from wellhead to property line [Rule 603a(2)] for the proposed surface location of the Bonafacio Gallegos A3 well.

  
Roseann D. Gomez

Date: 12-21-14



BP America Production Company  
Durango Operations Center  
380 A Airport Road  
Durango, CO 81303-8854

REGULAR US MAIL

December 8, 2014

Polly S. Holoubek Trust, ETAL  
7777 S. Willow Way  
Centennial, CO 80112

Re Bonafacio Gallegos A3 Well  
Request for 603a(2) Waiver  
Colorado Oil and Gas Conservation Commission Regulations  
Your La Plata County Parcel No. 595302300008  
E/2SW/4; NW/4SE/4 Section 2, T33N-R8W, NMPM (SUL)  
La Plata County, Colorado

Dear Ms. Holoubek

On behalf of BP America Production Company ("BP") please be advised that BP is proposing to drill the above referenced well at a location from an expansion of the Bonafacio Gallegos A2 well pad that is on a tract of land owned by BP America Production Company. The Colorado Oil and Gas Conservation Commission ("COGCC") Rule 603a(2) requires a setback of 150 feet from the wellhead to the closest property line.

The Bonafacio Gallegos A3 Well proposed by BP violates Rule 603a(2) by approximately 30 feet because it will be approximately 120 feet south of your property line and 35 feet because it will be approximately 115 feet east of your property line. The well cannot be drilled at a location at least 150 feet from your property line due the current location of the Bonafacio Gallegos A2 well pad and BP's operational requirements, while designing the smallest possible expansion of the existing Bonafacio Gallegos A2 well pad for additional wells. As the property owner of the encroached upon property line, BP requests that you sign the waiver below which acknowledges that you understand the encroachment of 30 feet to the southern property line and 35 feet upon your eastern property line and are waiving your rights under Rule 603a(2) as it pertains to the captioned well. If you agree to this request, please sign the waiver below. If you have any questions or concerns, please contact Charlie Davis at (970) 335-3833.

Sincerely,

Charlie Davis  
BP America Production Co.  
SJN Land Surface Negotiator

I, Polly S Holoubek, Trustee of the Polly S. Holoubek Trust, **Landowner** (whether one or more) hereby understands that BP's proposed surface location of the Bonafacio Gallegos A3 Well encroaches upon my property line by approximately 30 feet and 35 feet and hereby grants a waiver of the Colorado Oil and Gas Conservation Commission 150 foot set-back requirement from wellhead to property line [Rule 603a(2)] for the proposed surface location of the Bonafacio Gallegos A3 well.

  
Polly S. Holoubek Trustee

Date: 12-17-14



BP America Production Company  
Durango Operations Center  
380 A Airport Road  
Durango, CO 81303-8854

REGULAR US MAIL

December 8, 2014

Ruth Pedersen, ETAL  
48451 Mirador Court  
Palm Desert, CA 92260

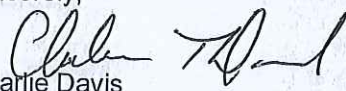
Re Bonafacio Gallegos A3 Well  
Request for 603a(2) Waiver  
Colorado Oil and Gas Conservation Commission Regulations  
Your La Plata County Parcel No. 595302300008  
E/2SW/4; NW/4SE/4 Section 2, T33N-R8W, NMPM (SUL)  
La Plata County, Colorado

Dear Ms. Pedersen:


On behalf of BP America Production Company ("BP") please be advised that BP is proposing to drill the above referenced well at a location from an expansion of the Bonafacio Gallegos A2 well pad that is on a tract of land owned by BP America Production Company. The Colorado Oil and Gas Conservation Commission ("COGCC") Rule 603a(2) requires a setback of 150 feet from the wellhead to the closest property line.

The Bonafacio Gallegos A3 Well proposed by BP violates Rule 603a(2) by approximately 30 feet because it will be approximately 120 feet south of your property line and 35 feet because it will be approximately 115 feet east of your property line. The well cannot be drilled at a location at least 150 feet from your property line due the current location of the Bonafacio Gallegos A2 well pad and BP's operational requirements, while designing the smallest possible expansion of the existing Bonafacio Gallegos A2 well pad for additional wells. As the property owner of the encroached upon property line, BP requests that you sign the waiver below which acknowledges that you understand the encroachment of 30 feet to the southern property line and 35 feet upon your eastern property line and are waiving your rights under Rule 603a(2) as it pertains to the captioned well. If you agree to this request, please sign the waiver below. If you have any questions or concerns, please contact Charlie Davis at (970) 335-3833.

Sincerely,

  
Charlie Davis  
BP America Production Co.  
SJN Land Surface Negotiator

I, Ruth Pedersen, **Landowner** (whether one or more) hereby understands that BP's proposed surface location of the Bonafacio Gallegos A3 Well encroaches upon my property line by approximately 30 feet and 35 feet and hereby grants a waiver of the Colorado Oil and Gas Conservation Commission 150 foot set-back requirement from wellhead to property line [Rule 603a(2)] for the proposed surface location of the Bonafacio Gallegos A3 well.

  
Ruth Pedersen

Date: 12/17/14