CONTRACTOR Superior Energy
RIG NAME & NO. Superior 1
DATE 2/2/2011
LOCATION Kaybob
WELL 10-34-70-22 W5M
LEGAL 10-34-70-22 W5M
LICENSE NO. 0000000
SPUD DATE 2/2/2011
COMPLETION DATE 2/2/2011
PROJECT TD 2000.00 m
PROJECT DEPTH 2000.00 m
ROP AVG 20.00 m/hr
WOB AVG 100 kN
RPM AVG 100
PUMP 1 AVG 1000 kPa
PUMP 2 AVG 1000 kPa
TOTAL PUMP AVG 2000 kPa
TOTAL SPM AVG 200
MUD TYPE Water Gel
MUD WT AVG 1000 kg/m³
VIS AVG 30 s/L
PV AVG 20 mPa·s
YP AVG 5 Pa
FILTER CAKE AVG 1 mm
SAND AVG 0 %
WATER AVG 100 %
BIT NO. 1
BIT SIZE 200.0 mm
MAKE Generic
TYPE Mill Tooth
JETS/TFA 3 x 20 / 0.942 in²
IN 0.00 m
OUT 2000.00 m
CUM. HRS 24.00 hr
DULL 1 1 WT A E I NO TD

Precision Drilling
Kaybob 10

Trajectory of 10-34-70-22 W5M







Depth
Lithology
Gamma Ray
Resistivity
Porosity
Permeability
Formation
Sandstone
Shale
Coal
Limestone
Dolomite
Chert
Tuff
Volcanic
Gas Show
Oil Show
Water Zone
Core Interval
Fault
Unconformity
Cement
Fracture
Bioturbation
Ripple Lamination
Cross Lamination
Parallel Lamination
Massive
Conglomerate
Breccia
Slump
Soft Sediment Deformation
Mud Chip
Plant Fragment
Fossil
Pyrite
Glauconite
Siderite
Calcite
Dolomite
Clay Mineral
Quartz
Feldspar
Mica
Heavy Mineral
Organic Matter
Bitumen
Asphaltite
Oil Stain
Gas Stain
Water Stain
Alteration
Weathering
Erosion
Reworking