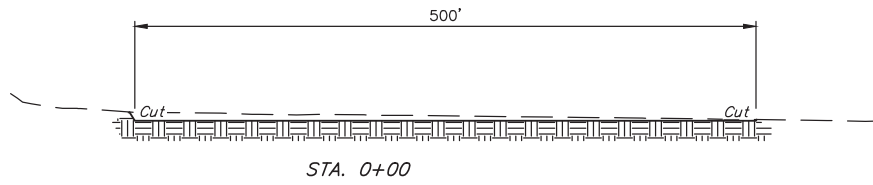
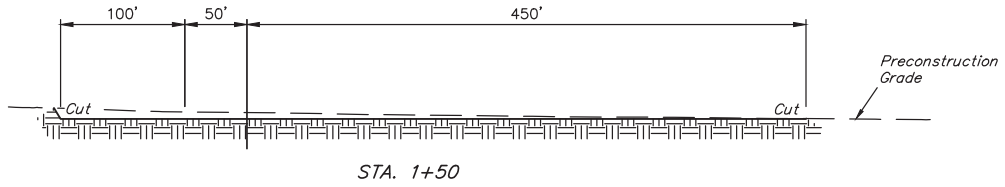
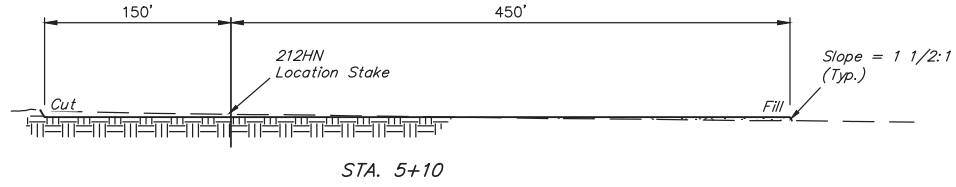
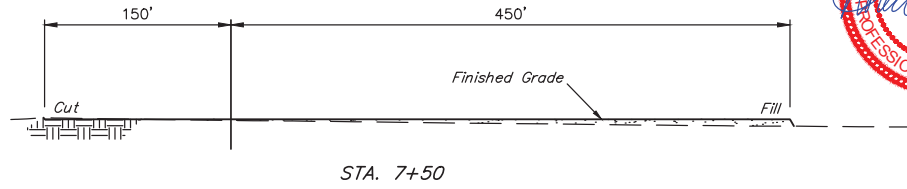


FINISHED GRADE ELEVATION = 4963.9'

- NOTES:**
- Contours shown at 2' intervals.
 - Underground utilities shown on this sheet are for visualization purposes only, actual locations to be determined prior to construction.

GREAT WESTERN OIL & GAS COMPANY
 CHANDLER FARMS HD 20-389HN, 372HN, 372HC,
 349HN, 332HC, 332HN, 292HN, 269HC, 269HN, 252HN,
 229HC, 229HN, 212HN, OPEN SLOT-L & D
 SECTION 19, T4N, R67W, 6th P.M.
 SW 1/4 SE 1/4

1" = 40'
 X-Section Scale
 1" = 100'



APPROXIMATE EARTHWORK QUANTITIES	
(6") TOPSOIL STRIPPING	8,170 Cu. Yds.
REMAINING LOCATION	7,500 Cu. Yds.
TOTAL CUT	15,670 Cu. Yds.
FILL	7,500 Cu. Yds.
EXCESS MATERIAL	8,170 Cu. Yds.
TOPSOIL	8,170 Cu. Yds.
EXCESS UNBALANCE <small>(After Interim Rehabilitation)</small>	0 Cu. Yds.

APPROXIMATE SURFACE DISTURBANCE AREAS		
	DISTANCE	ACRES
WELL SITE DISTURBANCE	NA	±10.886
30' WIDE ACCESS ROAD R-O-W DISTURBANCE	±163'	±0.112
TOTAL SURFACE USE AREA		±10.998

- NOTES:**
- Fill quantity includes 5% for compaction.
 - Calculations based on 6" of topsoil stripping.
 - Topsoil should not be stripped below finished grade on substructure area.

GREAT WESTERN OIL & GAS COMPANY
 CHANDLER FARMS HD 20-389HN, 372HN, 372HC,
 349HN, 332HC, 332HN, 292HN, 269HC, 269HN, 252HN,
 229HC, 229HN, 212HN, OPEN SLOT-L & D
 SECTION 19, T4N, R67W, 6th P.M.
 SW 1/4 SE 1/4



UELS, LLC
 Corporate Office * 85 South 200 East
 Vernal, UT 84078 * (435) 789-1017

DRAWN BY: J.W.	DATE DRAWN: 09-17-14
SCALE: AS SHOWN	REVISED: 12-16-14
CONSTRUCTION LAYOUT CROSS SECTIONS	
FIGURE #2	