







# WELL LOCATION CERTIFICATE

## LEGEND

 = EXISTING MONUMENT       = BOTTOM HOLE  
 = CALCULATED POSITION       = LANDING POINT  
 = PROPOSED WELL      LP = LANDING POINT  
 = EXISTING WELL      BH = BOTTOM HOLE

**WELL CONRAD 44-1GHZ TO BE  
LOCATED 331' FNL AND 2460' FEL**

I, JACOB S. FRISCH, A LICENSED PROFESSIONAL LAND SURVEYOR IN THE STATE OF COLORADO DO HEREBY CERTIFY TO **SYNERGY RESOURCES**, THAT THE SURVEY AND WELL LOCATION CERTIFICATE SHOWN HEREON WERE DONE BY ME OR UNDER MY DIRECT SUPERVISION AND THAT THE DRAWING SHOWN HEREON ACCURATELY DEPICTS THE PROPOSED LOCATION OF THE WELL. THIS CERTIFICATE DOES NOT REPRESENT A LAND SURVEY PLAT OR IMPROVEMENT SURVEY PLAT AS DEFINED BY C.R.S. 38-51-102 AND CANNOT BE RELIED UPON TO DETERMINE OWNERSHIP.

**NOTES:**

1. THIS FIELD SURVEY CONFORMS TO THE MINIMUM STANDARDS SET BY THE C.O.G.C.C., RULE NO. 215
2. BEARINGS ARE BASED UPON THE NORTH LINE OF THE NORTHWEST QUARTER OF SECTION 1, TOWNSHIP 6 NORTH, RANGE 59 WEST OF THE 6TH P.M., COUNTY OF MORGAN, STATE OF COLORADO AS BEARING N89°37'34"E BETWEEN THE MONUMENTS SHOWN HEREON.
3. GRID DISTANCES ARE SHOWN, AS GPS MEASURED IN THE FIELD, WITH TIES TO WELLS MEASURED PERPENDICULAR TO SECTION LINES. TO GET GROUND DISTANCES MULTIPLY THE SHOWN DISTANCE BY 1.000260139
4. ELEVATIONS SHOWN ARE NAVD 88, AS DERIVED BY GPS OBSERVATIONS.

NOTICE: ACCORDING TO COLORADO LAW YOU MUST COMMENCE ANY LEGAL ACTION BASED UPON ANY DEFECT IN THIS SURVEY WITHIN THREE YEARS AFTER YOU FIRST DISCOVER SUCH DEFECT. IN NO EVENT MAY ANY ACTION BASED UPON ANY DEFECT IN THIS SURVEY BE COMMENCED MORE THAN TEN YEARS FROM THIS SAID DATE OF THIS CERTIFICATION SHOWN HEREON.

JACOB S. FRISCH, PES 38149  
DATE: 01-28-15 JOB NO. B14.SRC.0006  
FOR AND ON BEHALF OF R.E.S., LLC

PREPARED BY:



FIELD DATE:  
11-25-14

DRAWING DATE:  
01-28-15

BY:  
WDW

CHECKED BY:  
MDCA

WELL NAME:

CONRAD 44-1GHZ

**SURFACE LOCATION:**

LOT 2 NE 1/4, SEC. 1, T6N, R59W, 6TH P.M.  
MORGAN COUNTY, COLORADO

PREPARED FOR:

