

FINISHED GRADE ELEVATION = 5416.8'

- NOTES:
- Flare Stack is to be located a min. of 100' from the wellhead.
 - Contours shown at 2' intervals.
 - Underground utilities shown on this sheet are for visualization purposes only, actual locations to be determined prior to construction.

EOG RESOURCES, INC.

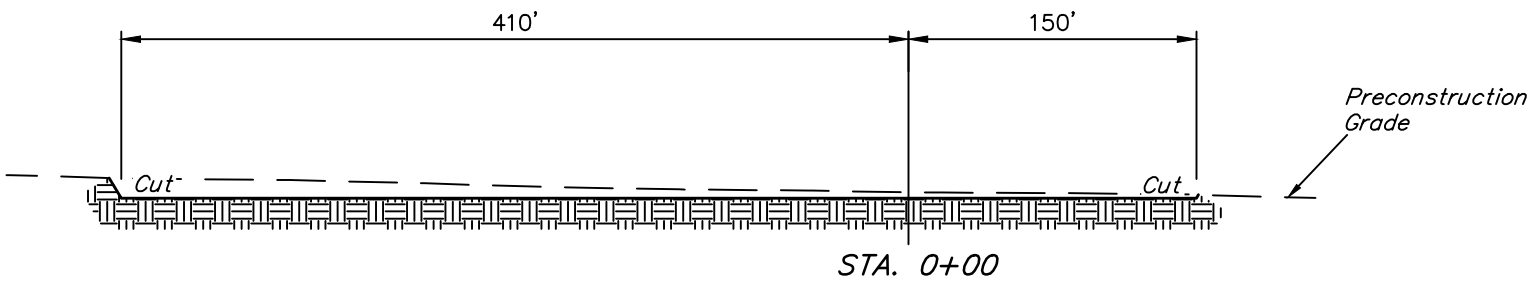
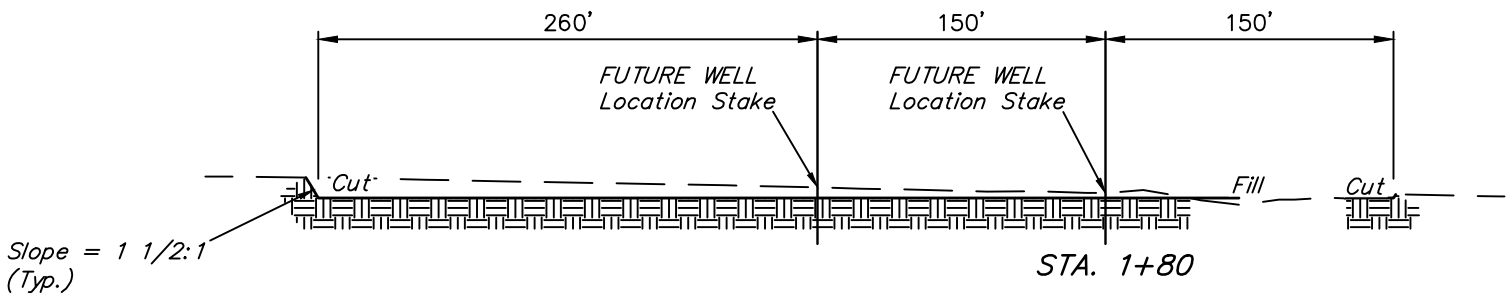
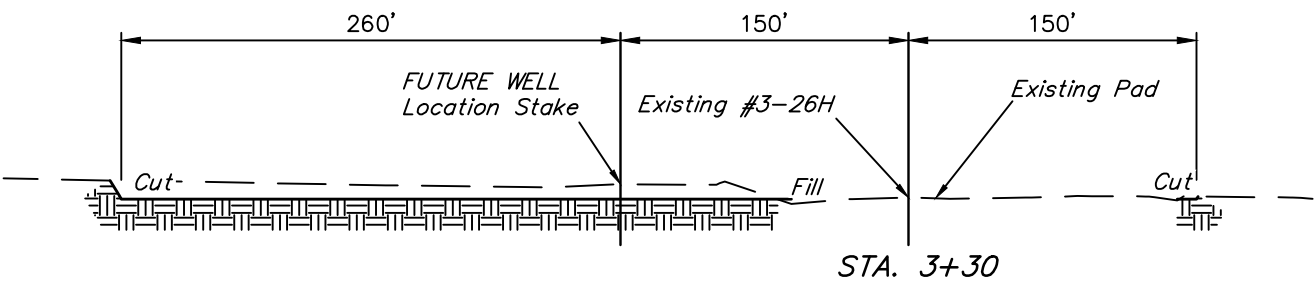
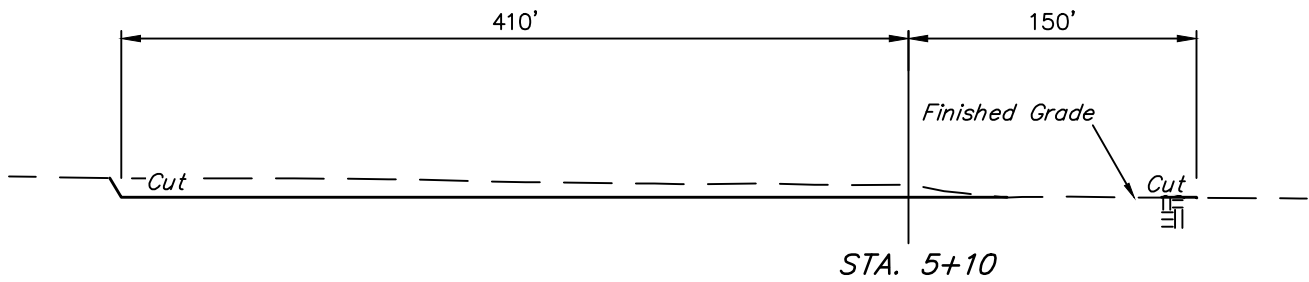
FOX CREEK 26 SESE
SECTION 26, T12N, R63W, 6th P.M.
SE 1/4 SE 1/4



UELS, LLC
Corporate Office * 85 South 200 East
Vernal, UT 84078 * (435) 789-1017

DRAWN BY: J.P.	DATE DRAWN: 11-10-14
SCALE: 1" = 80'	REVISED: 01-21-15 M.O.B.
CONSTRUCTION LAYOUT	FIGURE #1

1" = 40'
X-Section
Scale
1" = 100'



APPROXIMATE EARTHWORK QUANTITIES	
(6") TOPSOIL STRIPPING	4,270 Cu. Yds.
REMAINING LOCATION	18,640 Cu. Yds.
TOTAL CUT	22,910 Cu. Yds.
FILL	160 Cu. Yds.
EXCESS MATERIAL	22,750 Cu. Yds.
TOPSOIL	4,270 Cu. Yds.
EXCESS UNBALANCE (After Interim Rehabilitation)	18,480 Cu. Yds.

APPROXIMATE SURFACE DISTURBANCE AREAS		
	DISTANCE	ACRES
WELL SITE DISTURBANCE	NA	±9.028
TOTAL SURFACE USE AREA		±9.028

- NOTES:**
- Fill quantity includes 5% for compaction.
 - Calculations based on 6" of topsoil stripping.
 - Topsoil should not be stripped below finished grade on substructure area.

EOG RESOURCES, INC.

**FOX CREEK 26 SESE
SECTION 26, T12N, R63W, 6th P.M.
SE 1/4 SE 1/4**



UELS, LLC
Corporate Office * 85 South 200 East
Vernal, UT 84078 * (435) 789-1017

DRAWN BY: J.P.	DATE DRAWN: 11-10-14
SCALE: 1" = 80'	REVISED: 00-00-00
CONSTRUCTION LAYOUT CROSS SECTIONS	FIGURE #2