



1:240

**LWD**  
Directional

TVD Log

Country : <b>USA</b> Field : <b>DJ Wattenberg</b> Location : <b>40.224629</b> Well : <b>-105.051741</b> Company : <b>Encana Oil &amp; Gas (USA) Inc</b> Rig : <b>Patterson Rig 326</b>				Company : <b>Encana Oil &amp; Gas (USA) Inc</b> Rig : <b>Patterson Rig 326</b> Well : <b>Billings 3D -18H</b> Field : <b>DJ Wattenberg</b> County/Parish : <b>Weld</b> State/Province : <b>Colorado</b> Country : <b>USA</b> Well ID : <b>05-123-36890</b>			
<b>LOCATION</b>				Other Services: <b>Gamma WPR</b>			
Latitude : <b>40.224629</b> Longitude : <b>-105.051741</b> <b>Mead Colorado</b>							
Sect: <b>18</b> Twp: <b>3N</b> Range: <b>68W</b>							
Permanent Datum : <b>MSL</b> Log Measured From : <b>KB</b>				Elev. KB : <b>5187</b> DF : <b>5186</b> GLWD : <b>5155</b>			
Depth Logged : <b>890.00</b> Date Logged : <b>11/11/2014</b> Total Depth MD : <b>7660.0</b> Spud Date : <b>10/08/2014</b>				to : <b>7660.00</b> to : <b>11/13/2014</b> TVD : <b>7173.0</b>			
				<div>FIELD PRINT</div> <div>Job Number: BILLINGS 3D 18H</div>			
Run Borehole Record (MD) Size From To				Run Borehole Record (MD) Size From To			
1 8 3/4 890 7660							
				Casing Record (MD) Size Weight From To			
				9 5/8 40# 0 873			

**CORRECTIONS**

Log Run	Run 1	Run 1	Run 1		
Bit Run	Run 1	Run 1	Run 1		
Start Date/Time	2014-11-11 08:14:14	2014-11-12 18:26:03	2014-11-13 07:12:08		
Start Depth (ft)	886.16	6494.16	7210.44		
End Date/Time	2014-11-12 18:26:02	2014-11-13 07:12:07	2014-11-14 09:24:19		
End Depth (ft)	6494	7210.44	7660		

**Gamma Ray Corrections**

Collar Correction	4.843	4.843	4.843		
Mud Density (lb/gal)	9.15	9.15	10.7		
Mud Correction	1.267	1.267	1.309		
Calibration	1.35	1.35	1.35		
%K	0	0	0		

**WPR Corrections**

Effective Hole Diam (in)	8.75	8.75	8.75		
Surface Rm (ohm-m)	0.5	0.5	0.8		
Surface Mud Temp (F)	90	90	119		
Bottom Hole Circ Temp (F)	134	134	160		
Rm @ BHT	0.344	0.344	0.603		

--	--	--	--	--	--

<b>EQUIPMENT</b>					
------------------	--	--	--	--	--

Log Run	Run 1				
Bit Run	Run 1				
Start Date/Time	2014-11-11 04:30:00				
Start Depth (ft)	890				
End Date/Time	2014-11-14 05:41:16				
End Depth (ft)	7660.19				

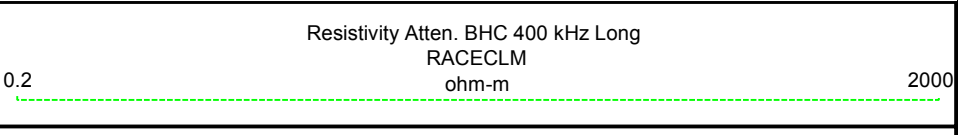
<b>Serial Numbers</b>					
-----------------------	--	--	--	--	--

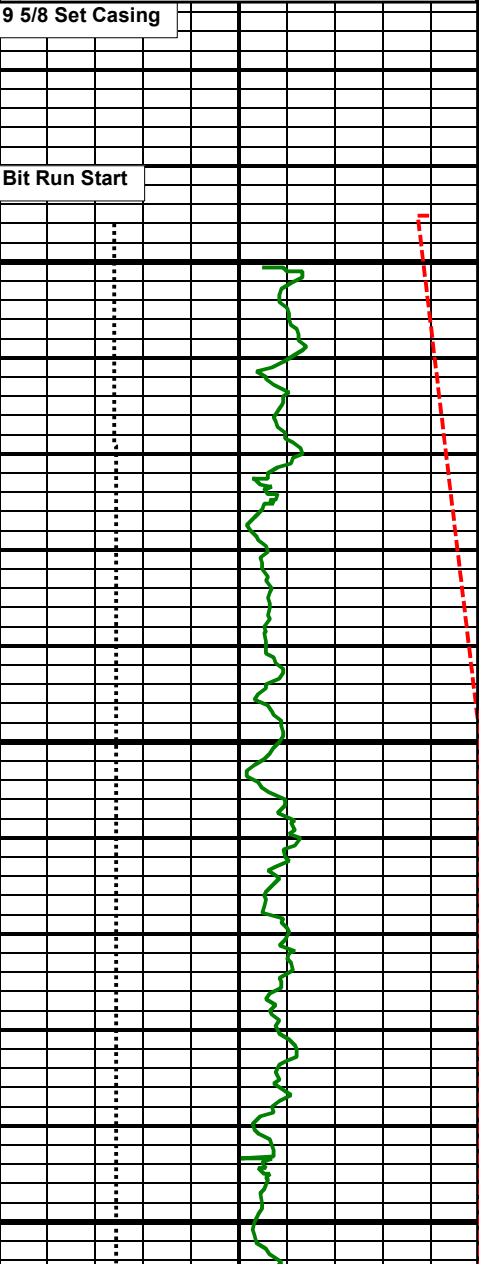
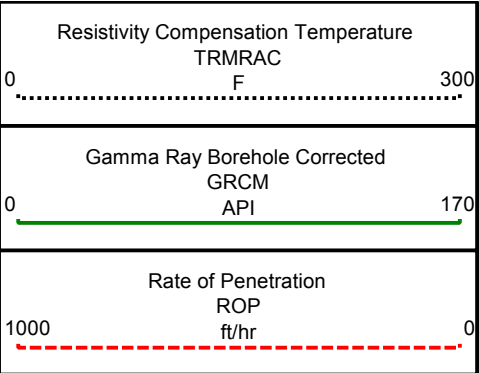
Surface Gear	614				
Flow Sub	21552-2				
Pulser	310				
Battery 1	565,555				
Battery 2	542,543				
Turbine Alternator					
Directional Sensor	282				
Gamma Sensor	114				
WPR Sensor	18				
Vibration Sensor					

<b>Sensor Offsets To Bit</b>					
------------------------------	--	--	--	--	--

Directional (ft)	51.93				
Gamma Ray (ft)	47.54				
WPR (ft)	40.63				
PWD (ft)					
Vibration (ft)					

LOGGING SUMMARY					
Log Run	Run 1				
Bit Run	Run 1				
Hole Size (in)	8.75				
Sensor Suite	DG_WPR				
Measured Depth					
In Hole From	890				
In Hole To	7660.19				
Log From	7660.19				
Log To	7660.19				
Date/Time					
In Hole Date	2014-11-11				
In Hole Time	04:30:00				
Out Hole Date	2014-11-14				
Out Hole Time	05:41:16				
Begin Log Date	2014-11-11				
Begin Log Time	04:30:00				
End Log Date	2014-11-14				
End Log Time	05:41:15				
LWD Engineer	Aaron Clark				
Oil Company Rep	Ira Cox				
DRILLING FLUID SUMMARY					
Mud Type	Water				
Density (lb/gal)	9.15				
Funnel Viscosity	39				
Plastic Viscosity	18				
Chlorides	2900				
Oil/Water Ratio	1.0 / 87				
Maximum Circ Temp (F)	164.3				
DISCLAIMER					
Cathedral Drilling Services does not guarantee the accuracy or correctness of interpretations provided in or from this log. Since all interpretations are opinions based on measurements, Cathedral shall under no circumstances be responsible for consequential damages or any other loss, costs, or expenses incurred or sustained in connection with the use of any such interpretations.					





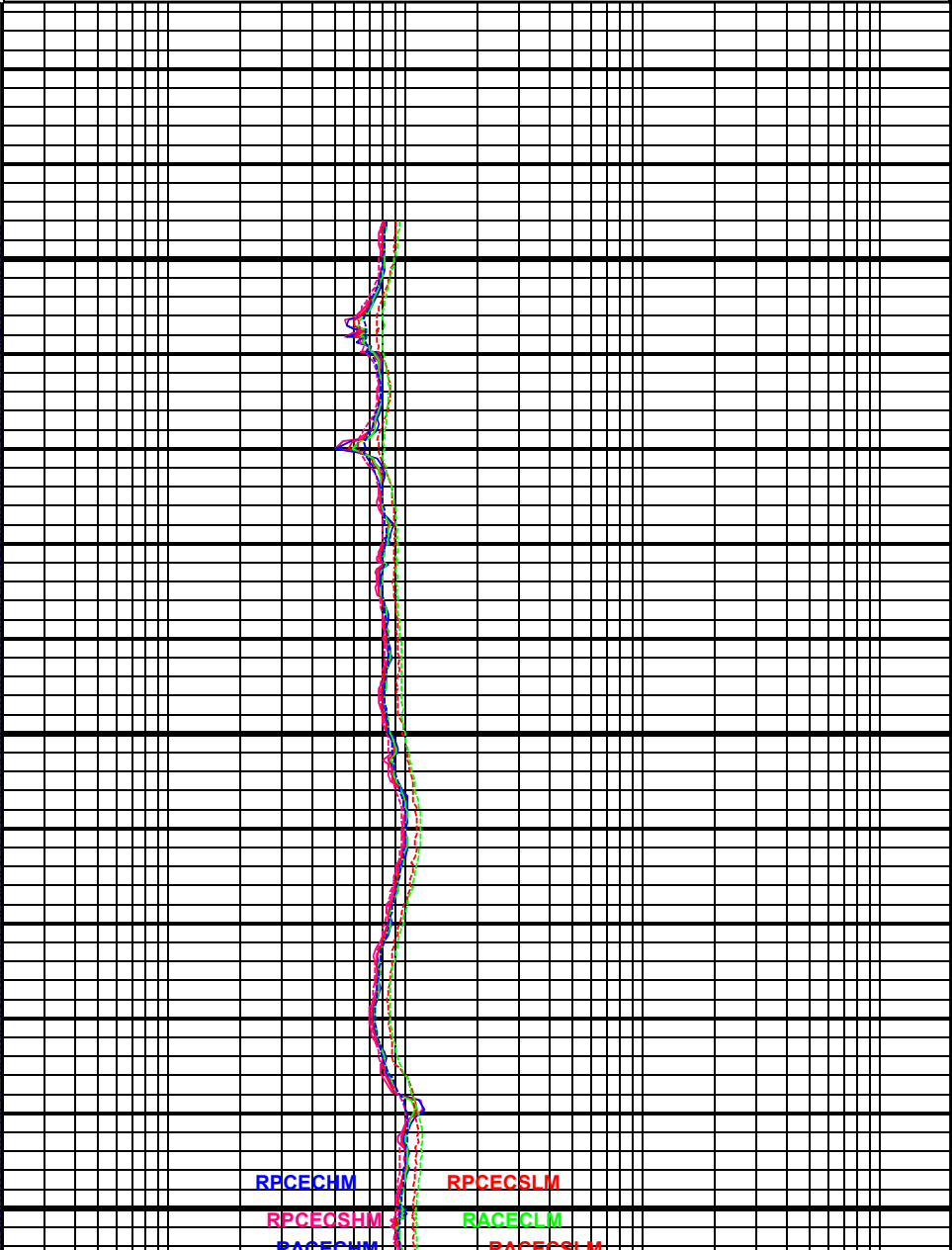
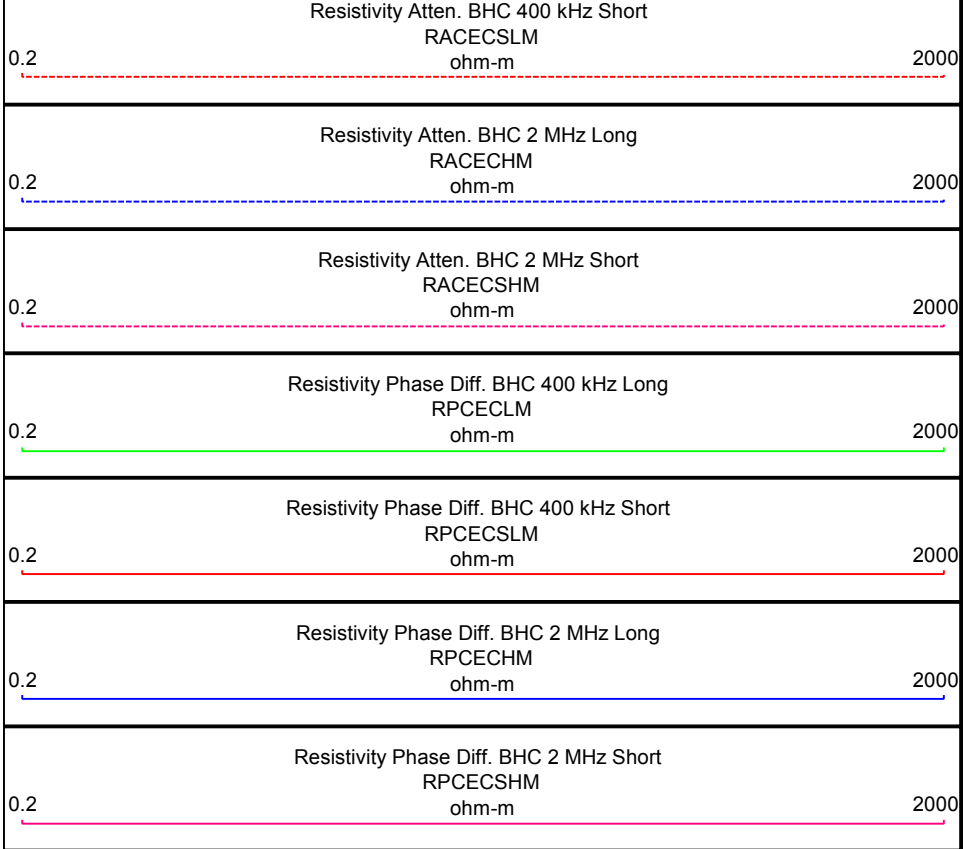
TVD  
FEET

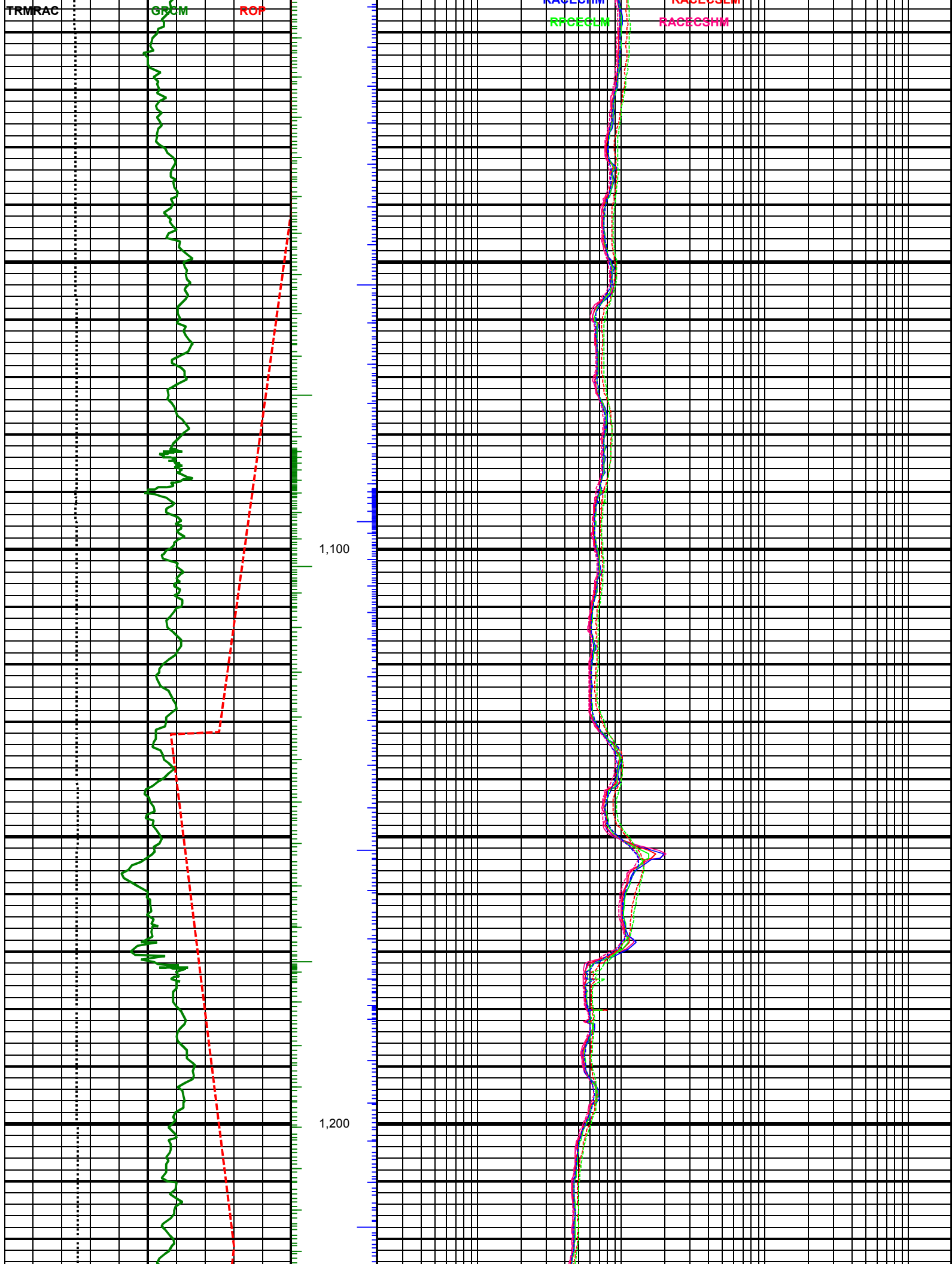
1:240

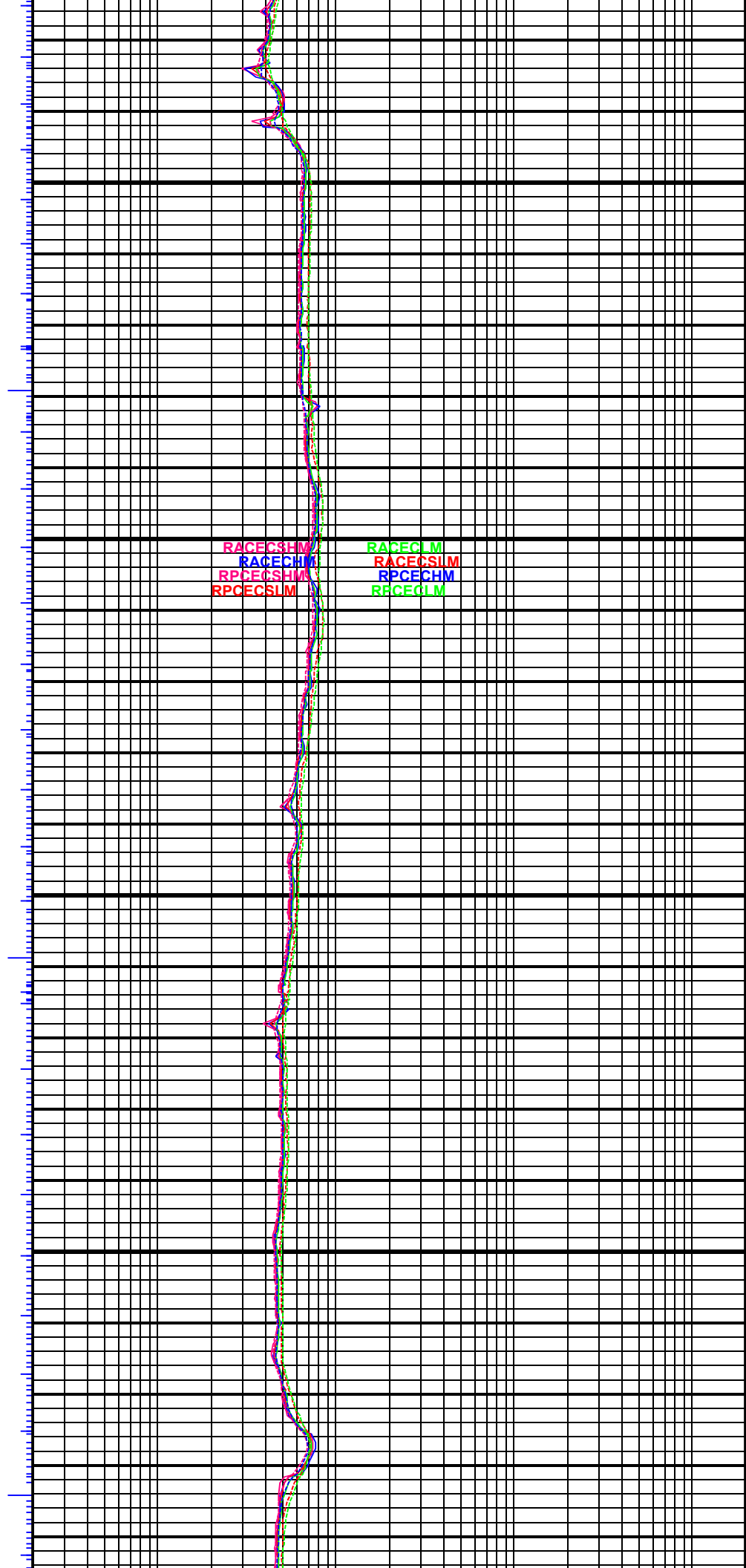
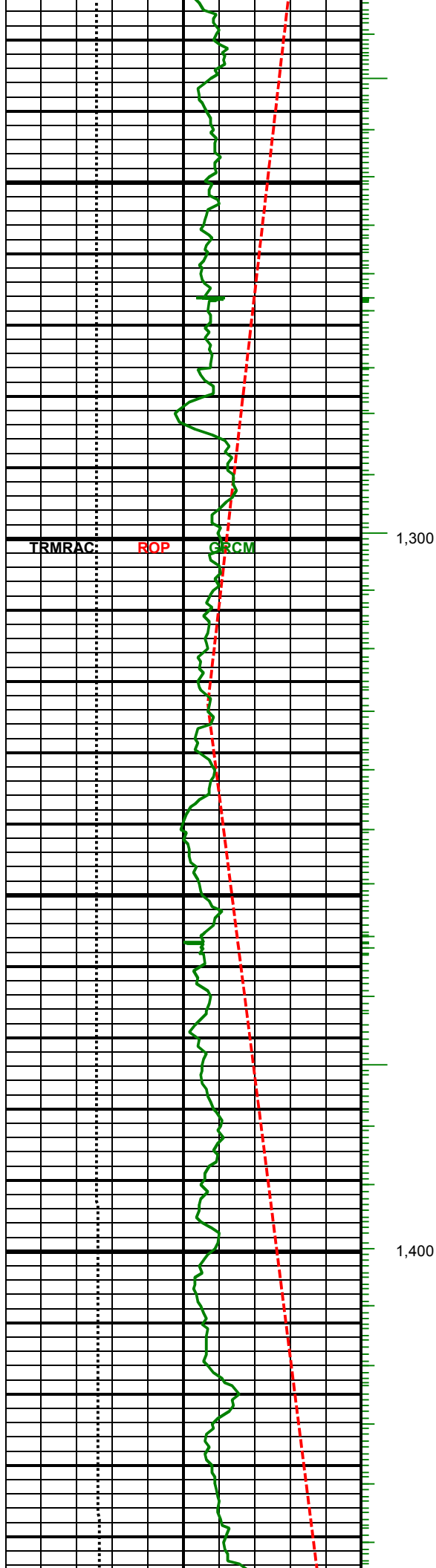
873

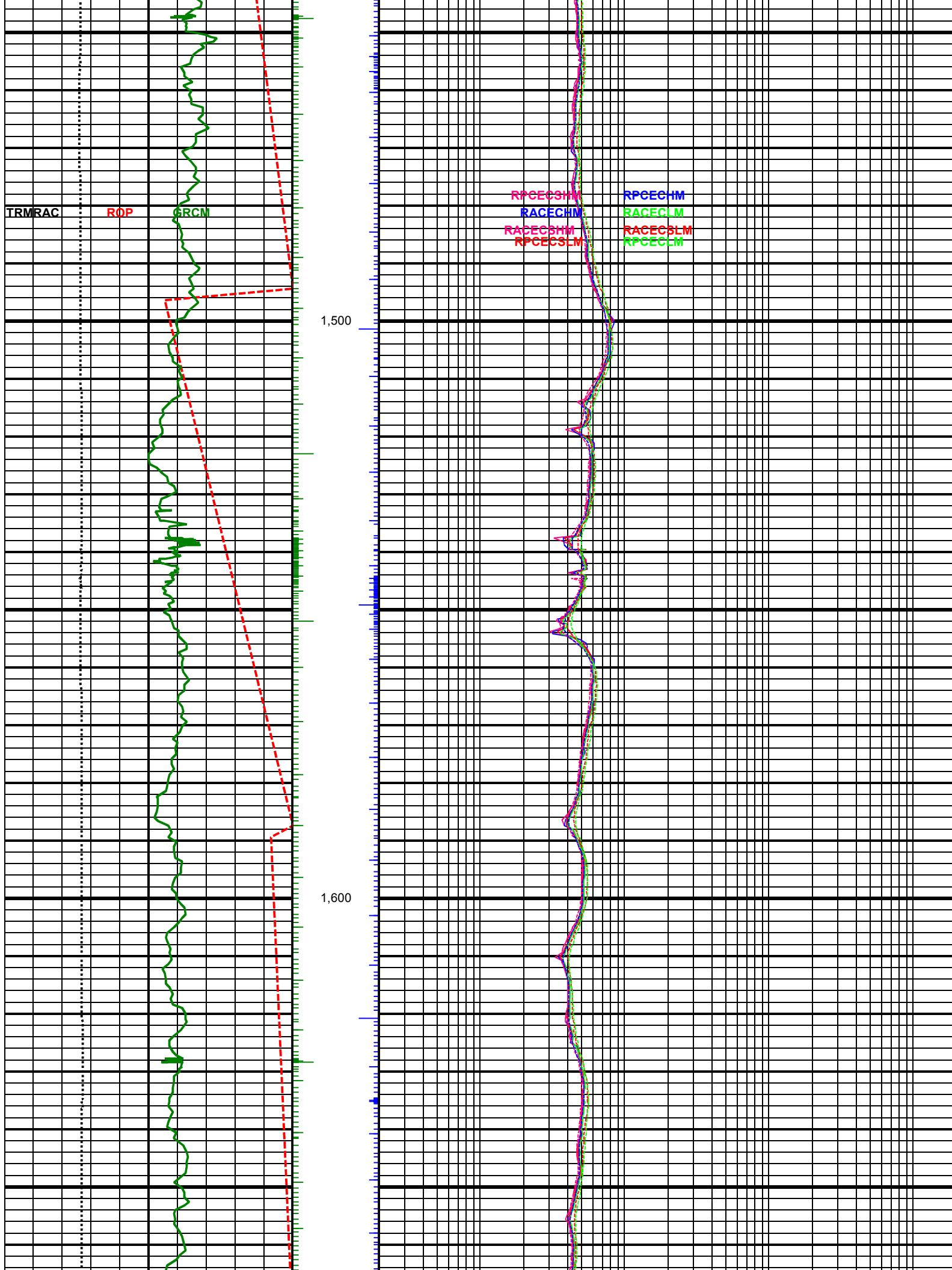
900

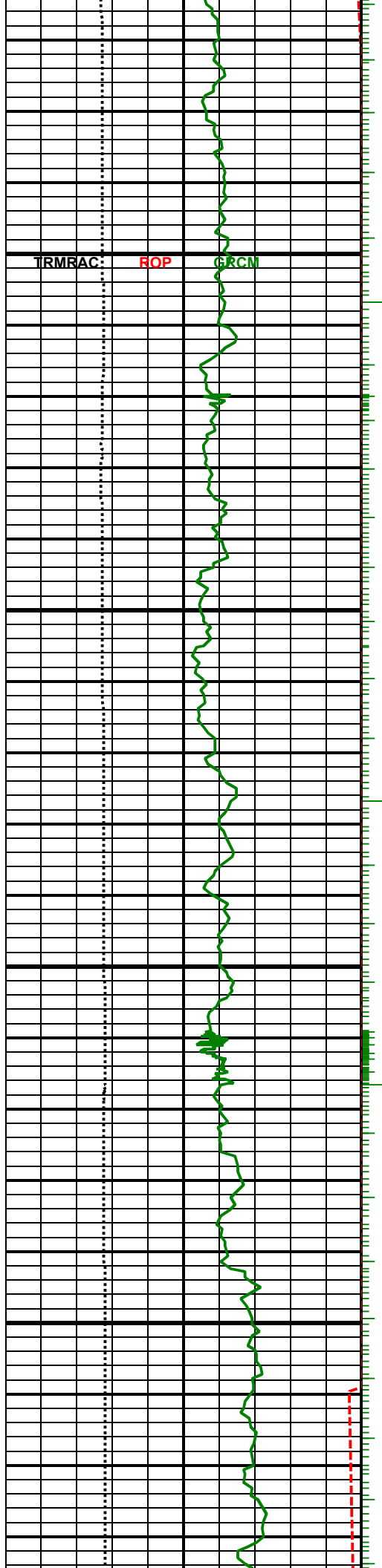
1,000





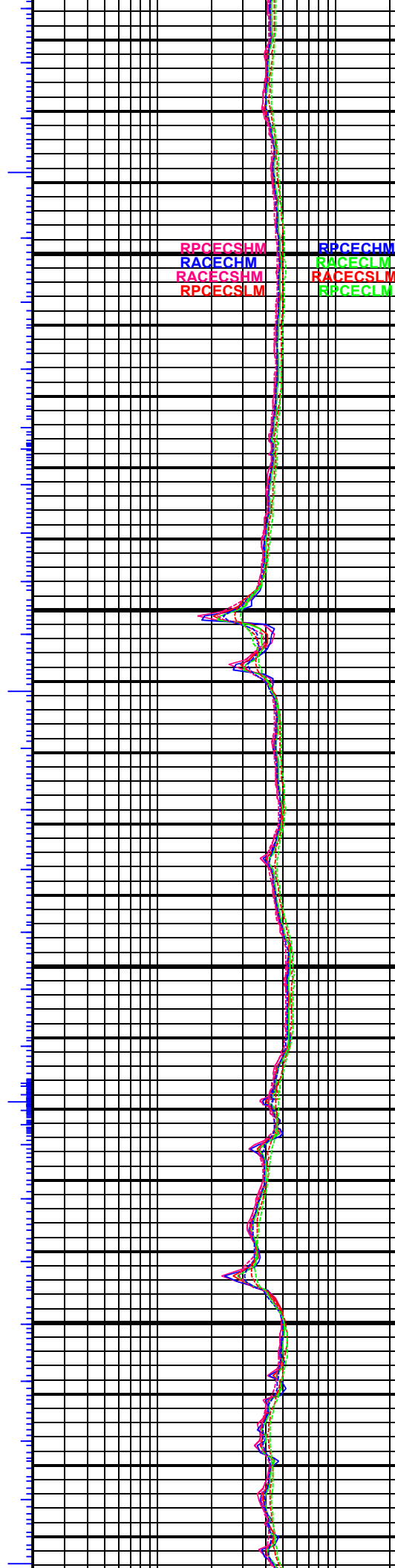




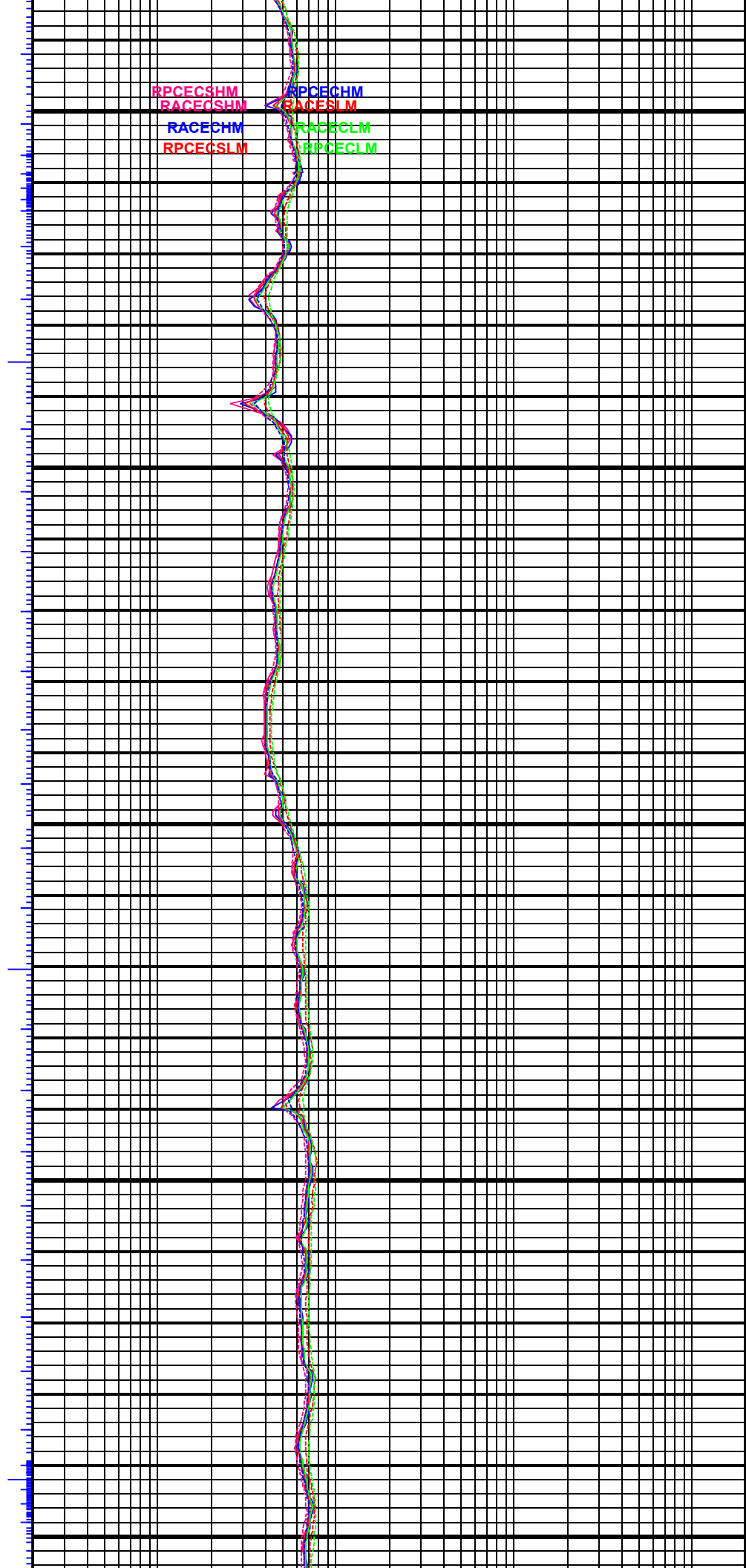
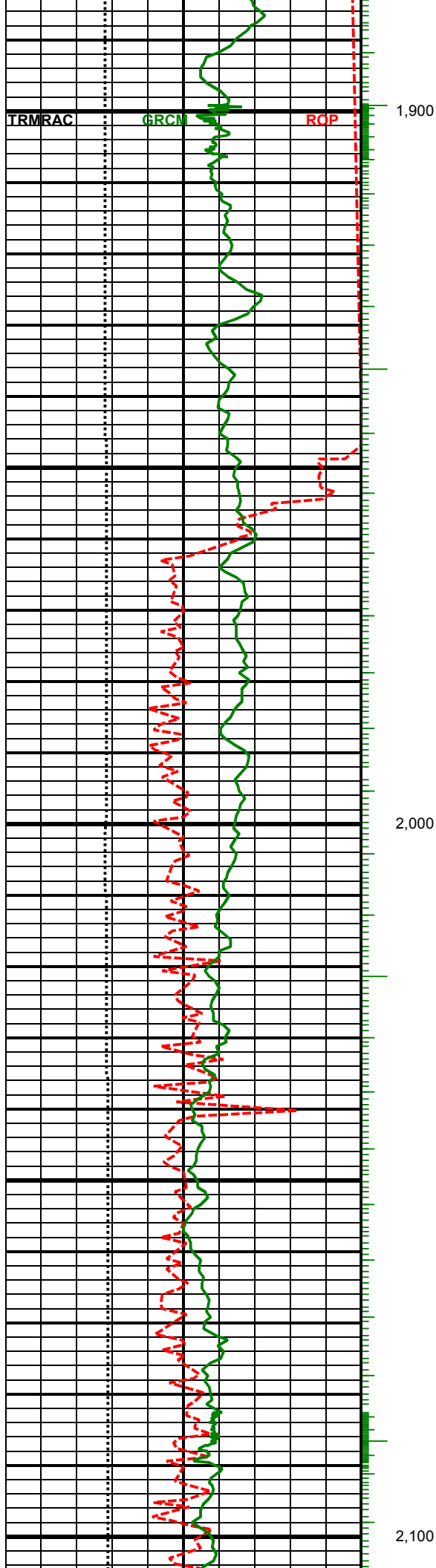


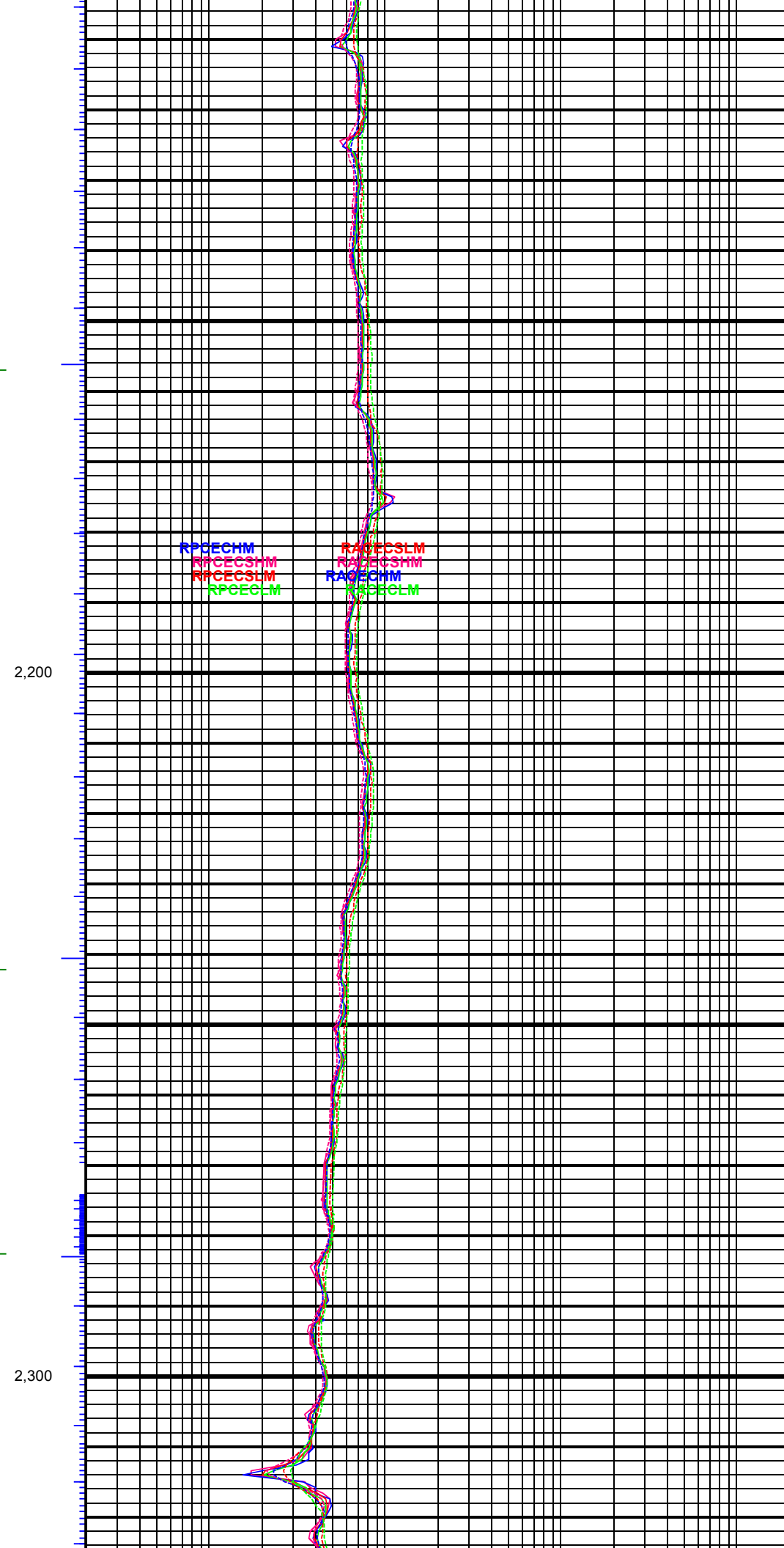
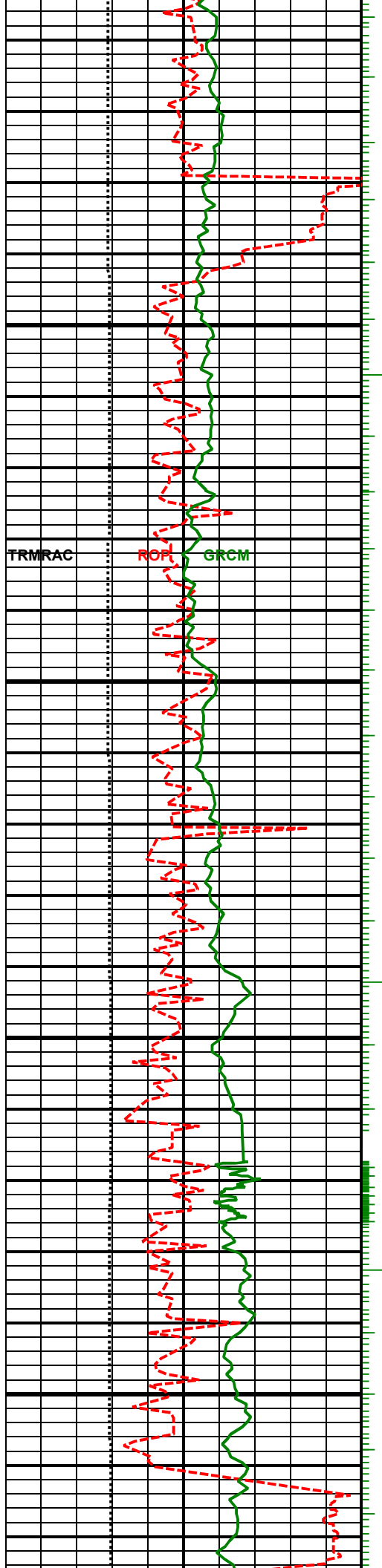
1,700

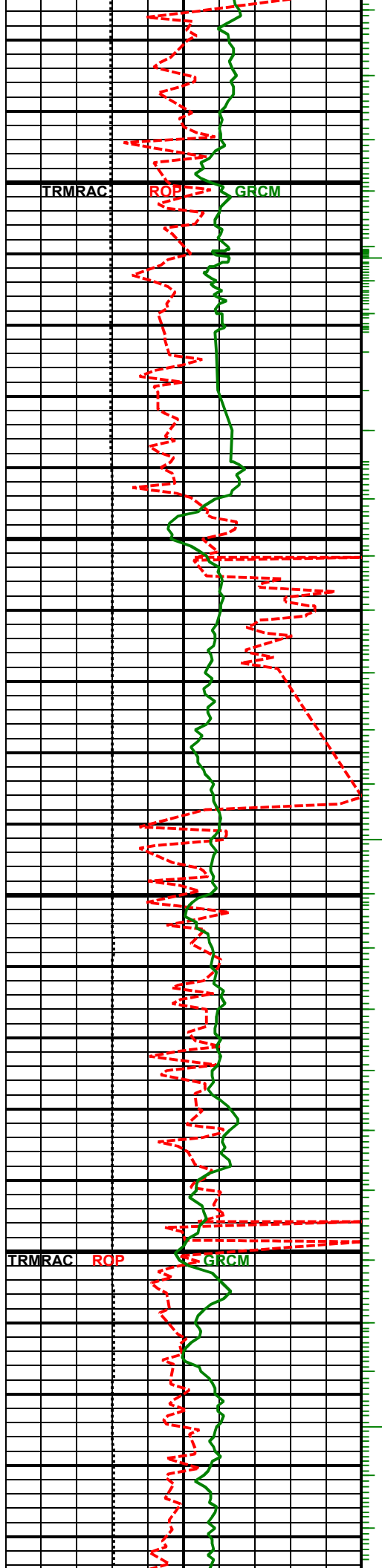
1,800





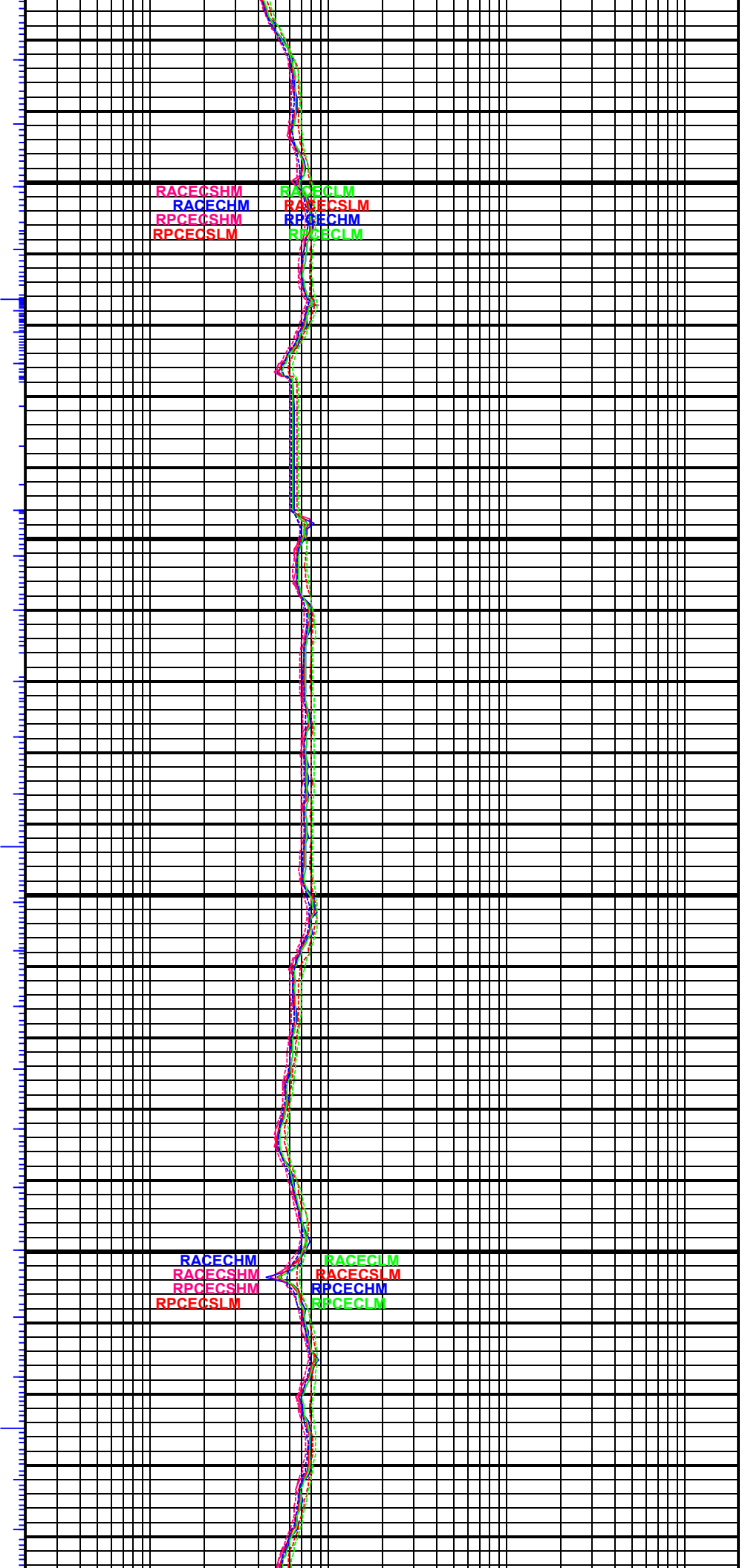


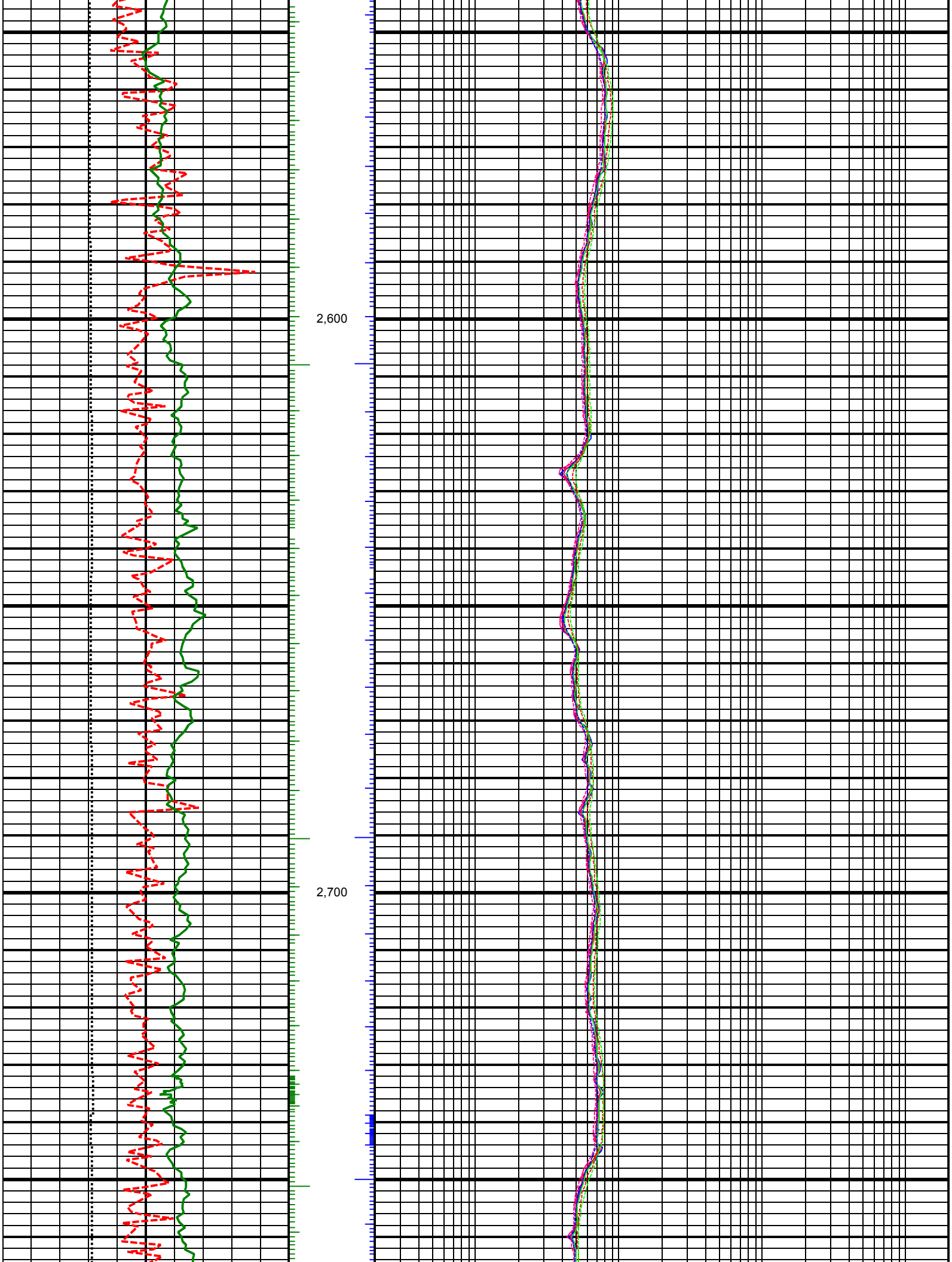


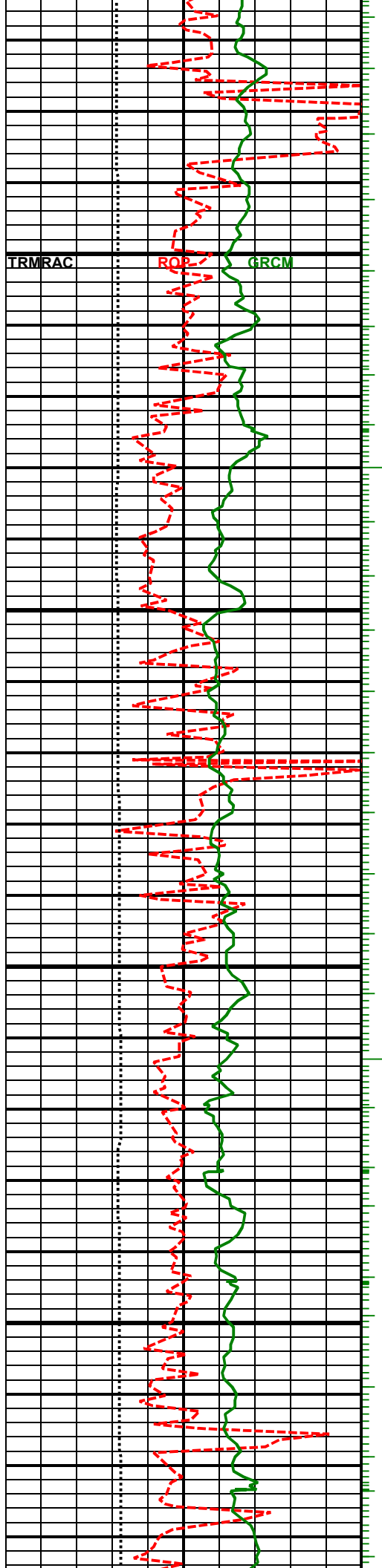


2,400

2,500

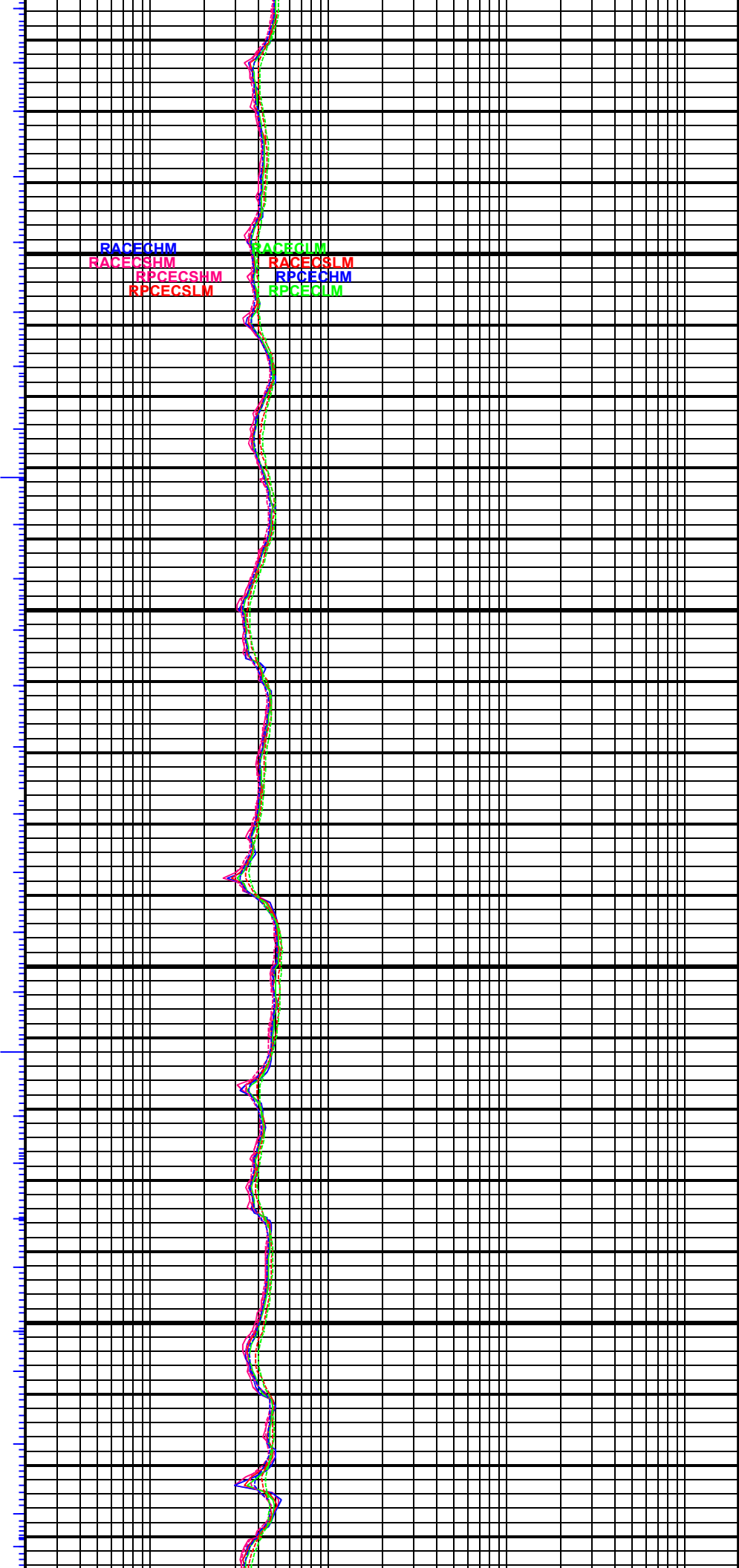


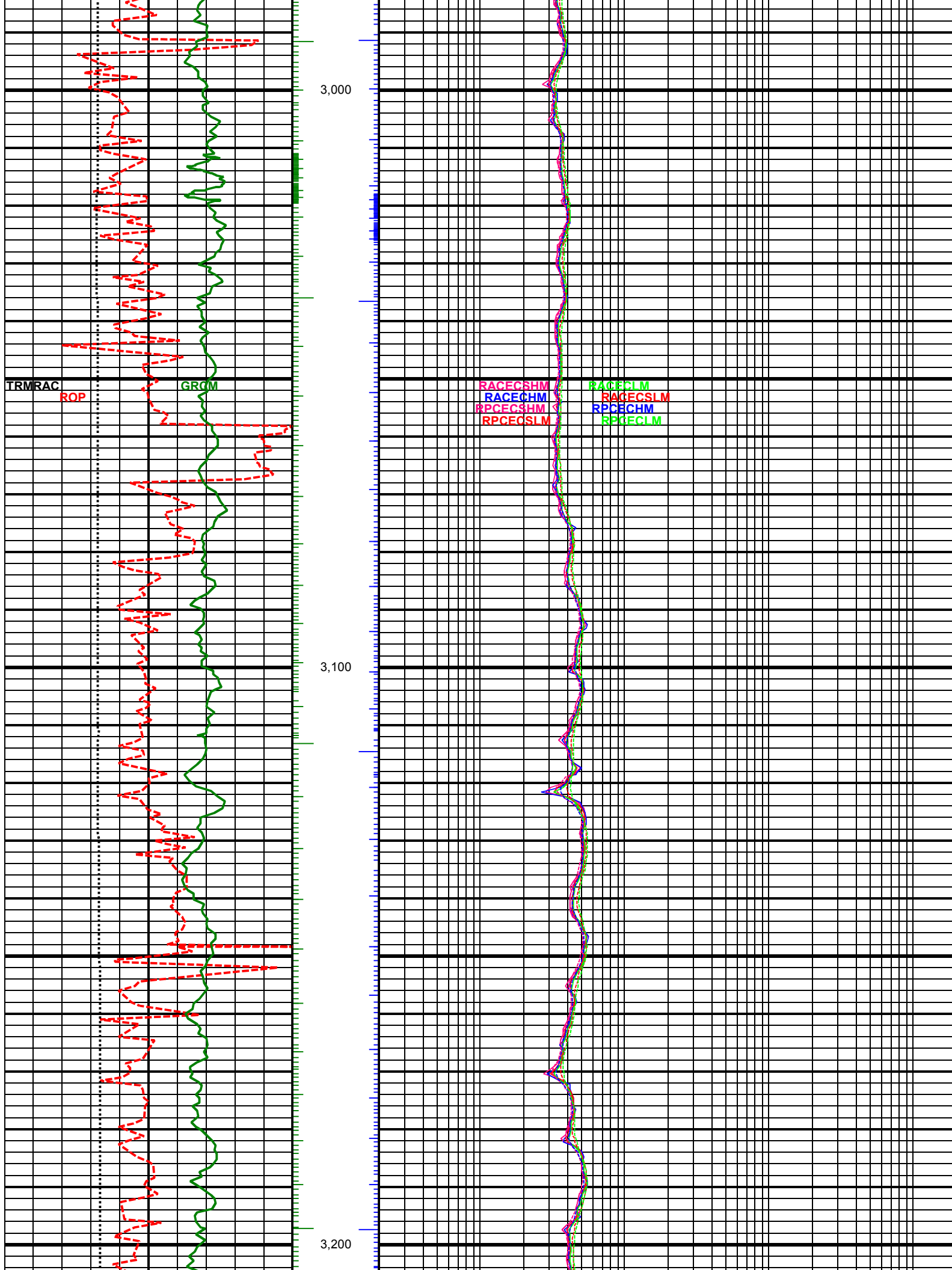


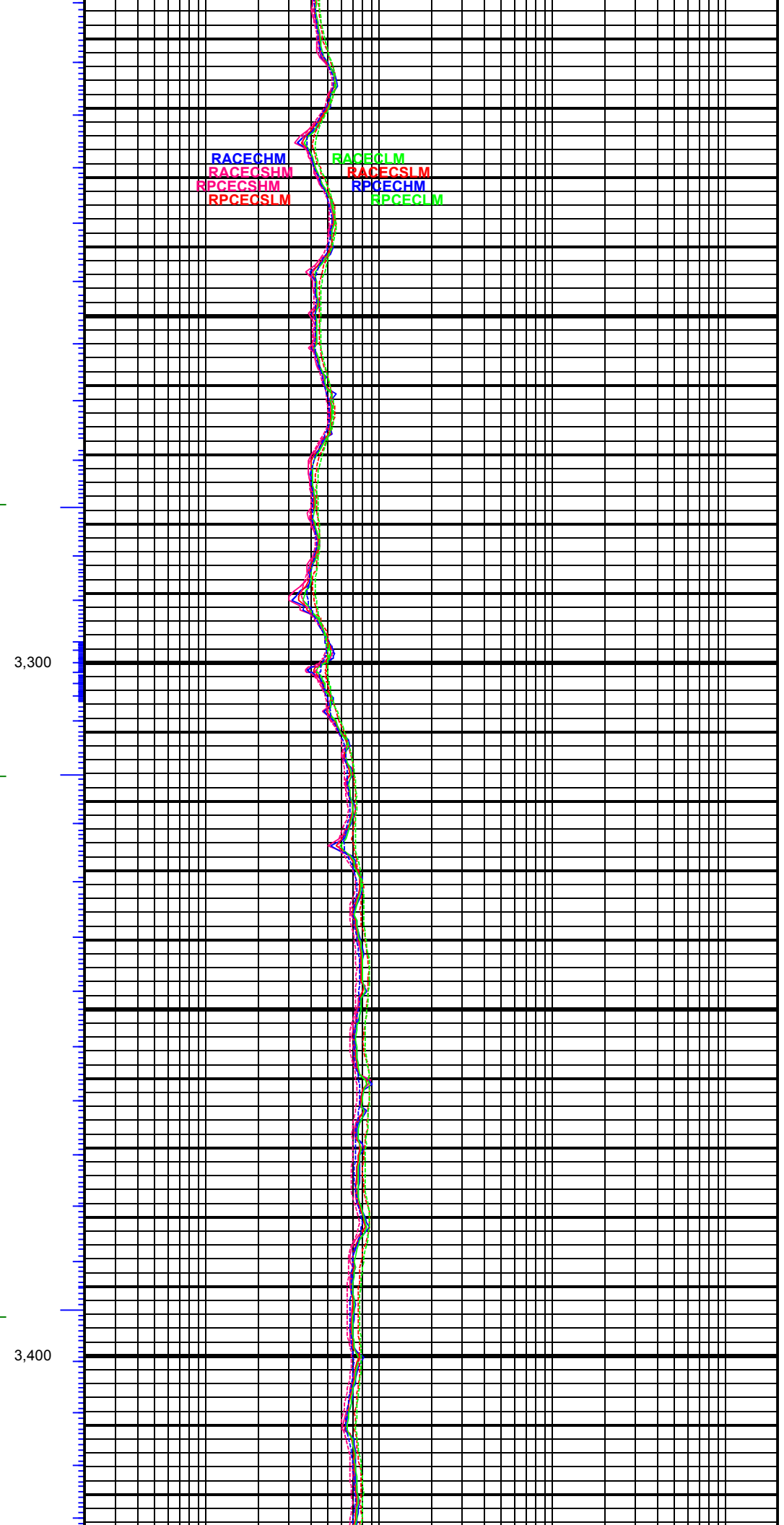
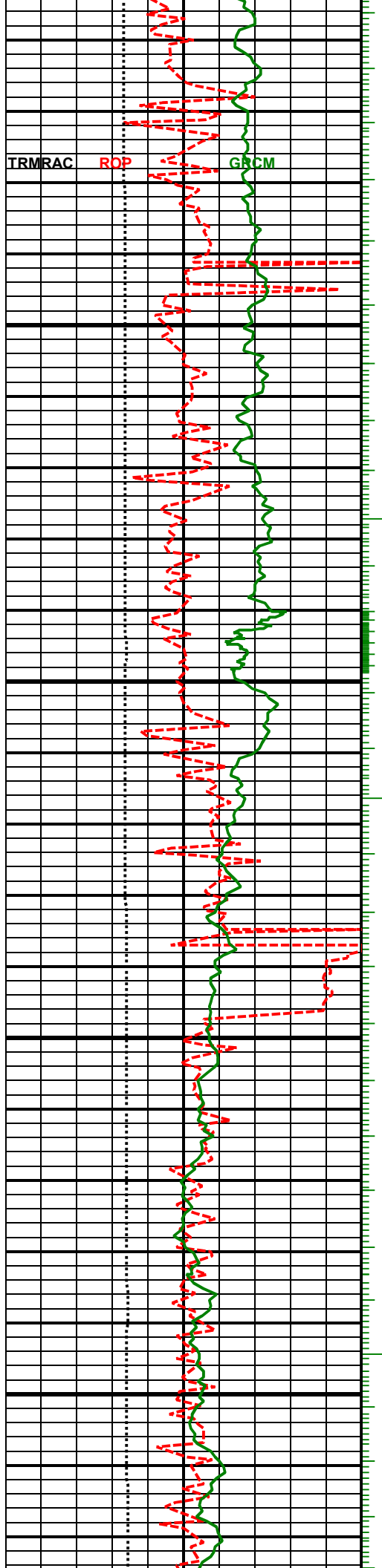


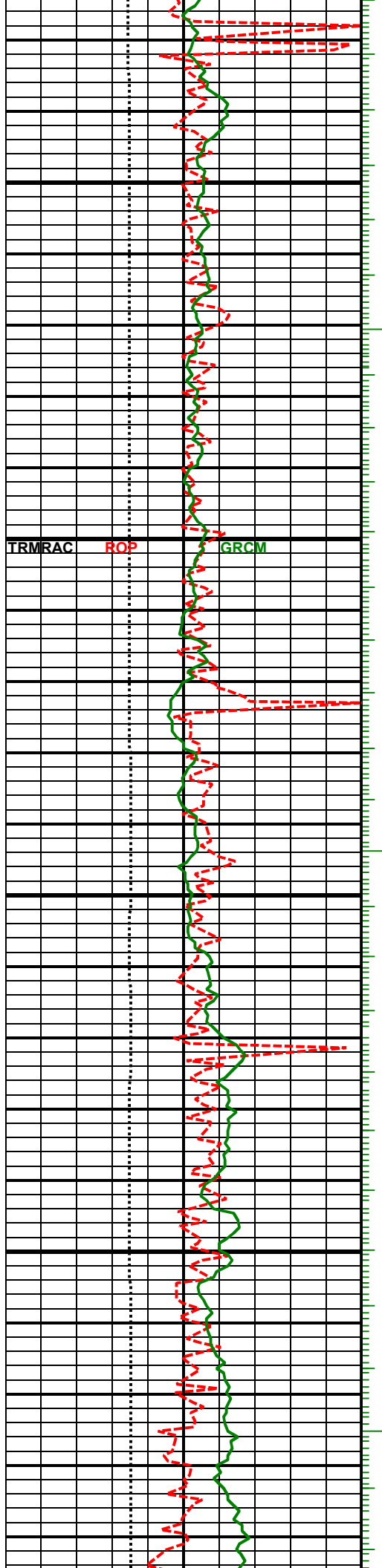
2,800

2,900



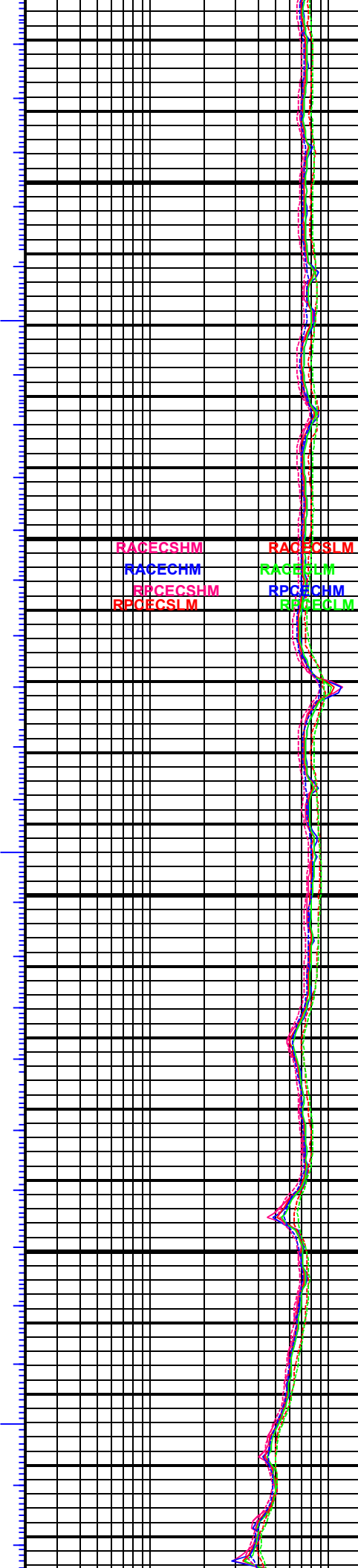




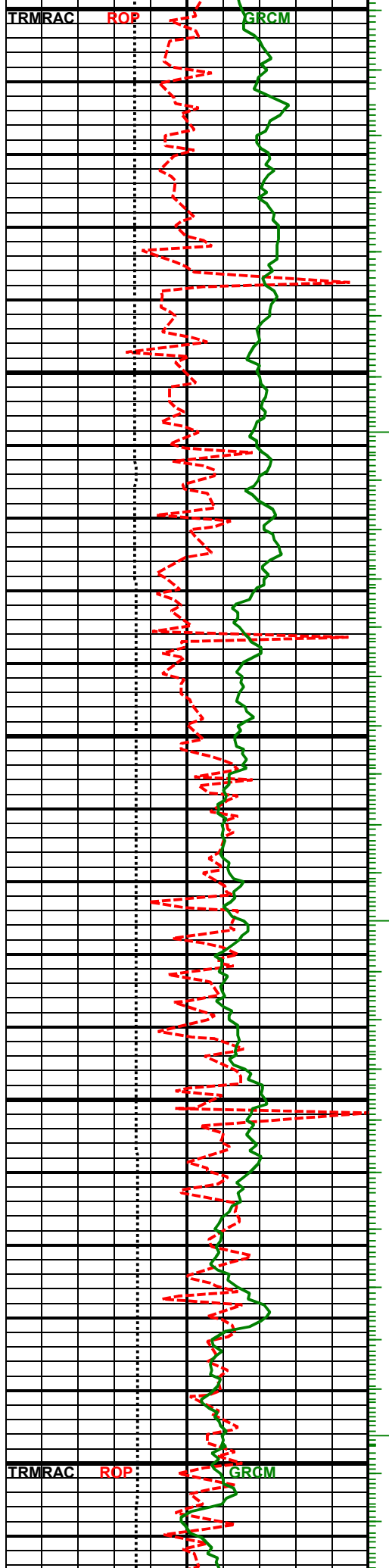


3,500

3,600

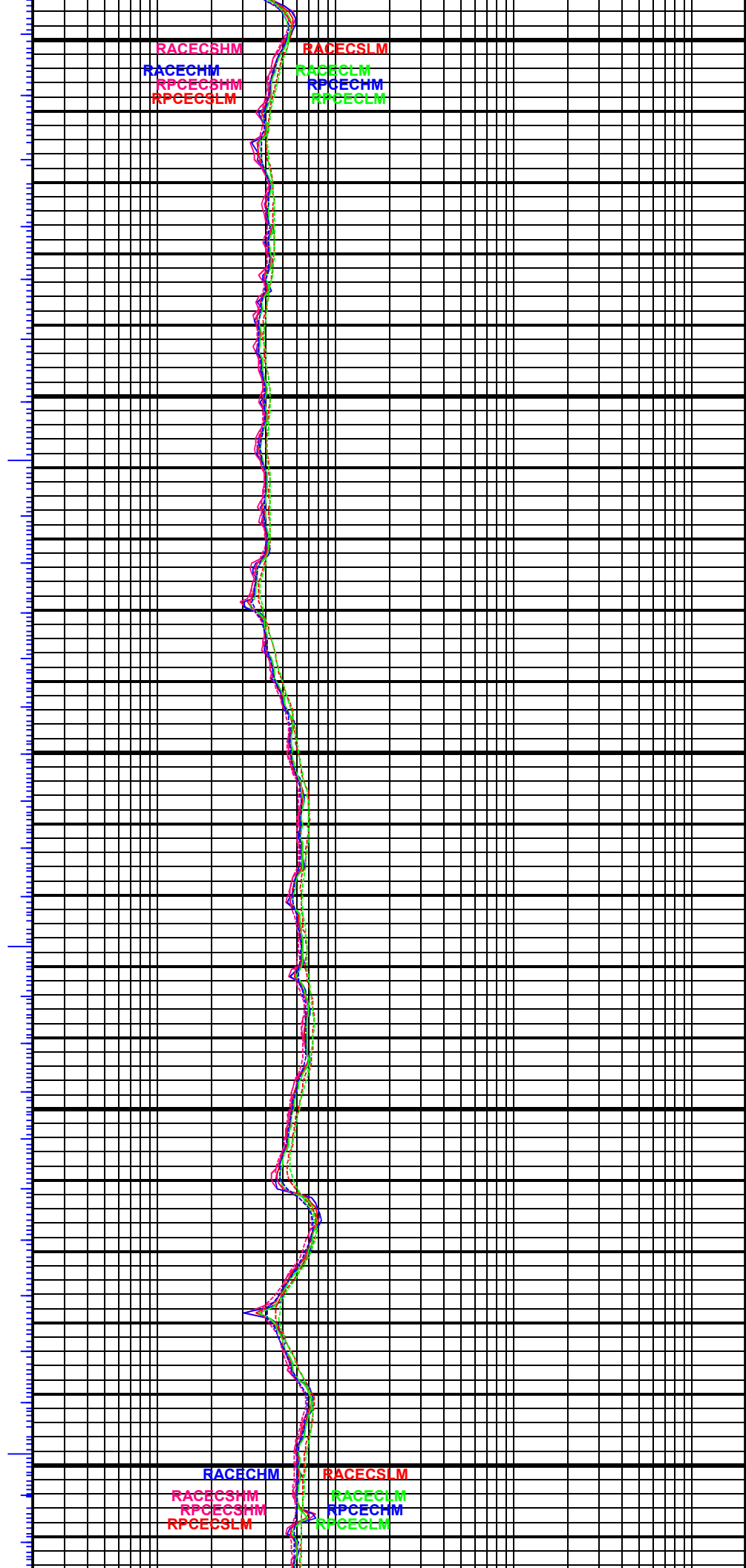


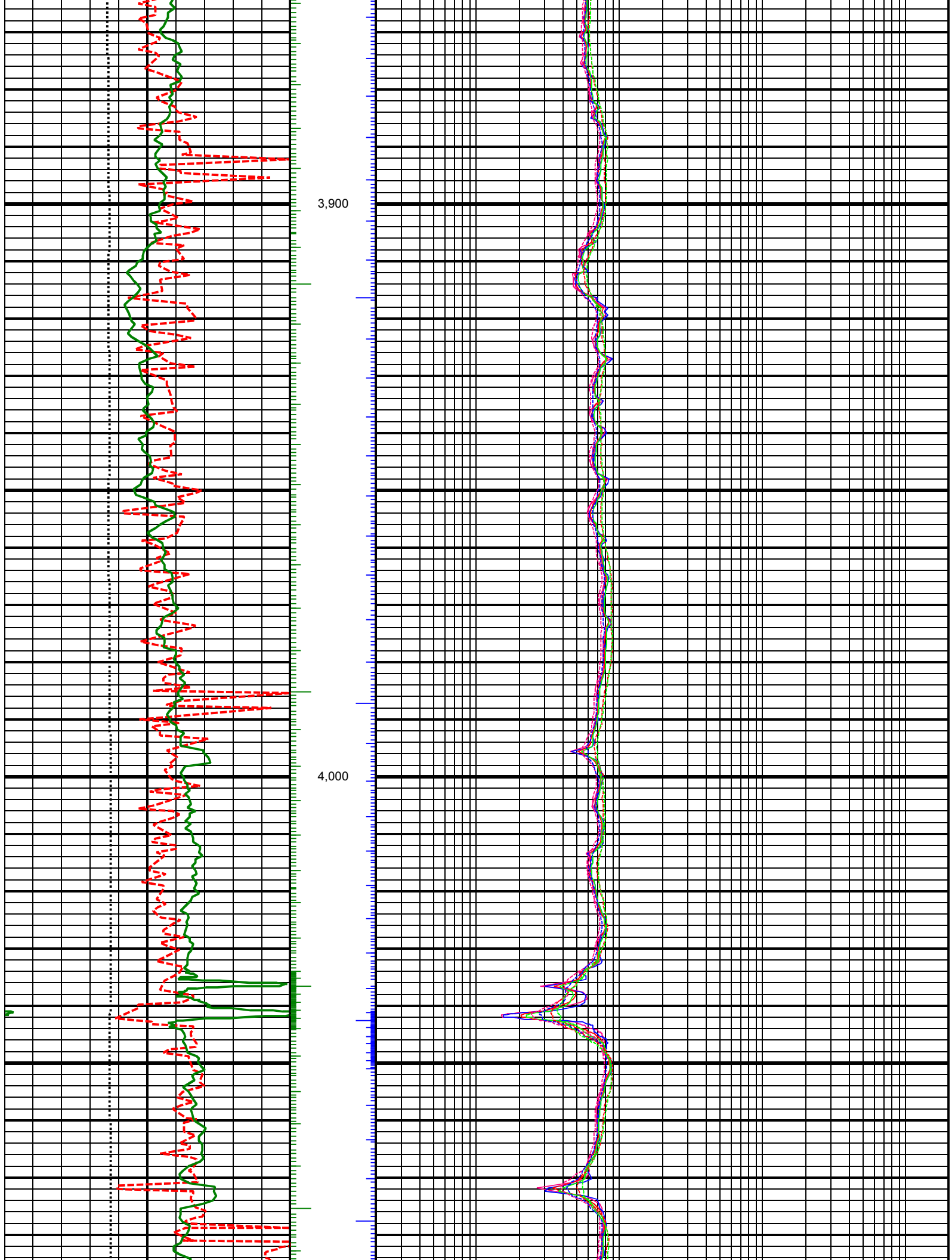


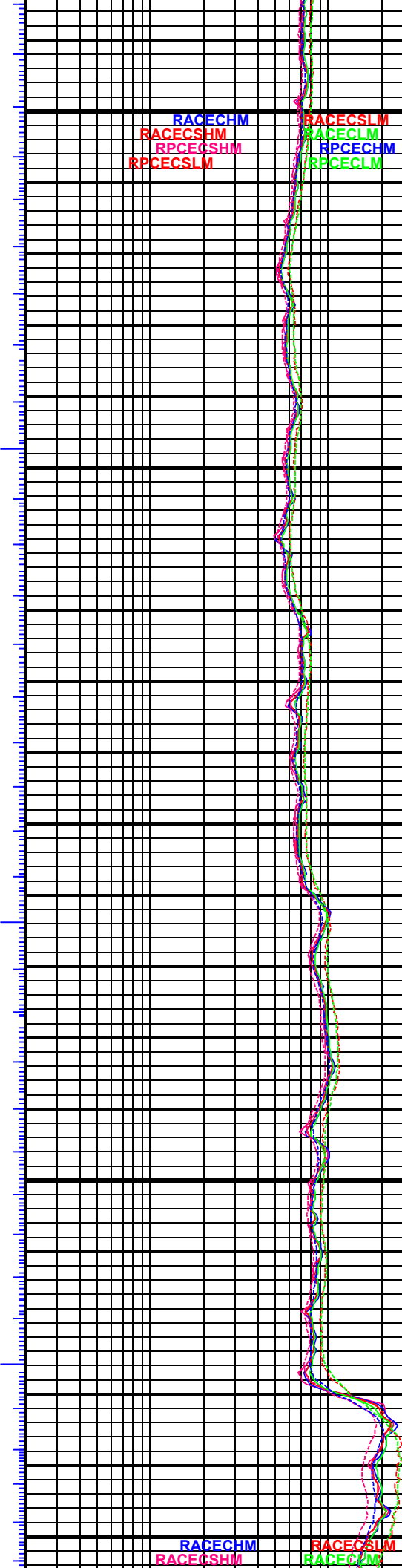
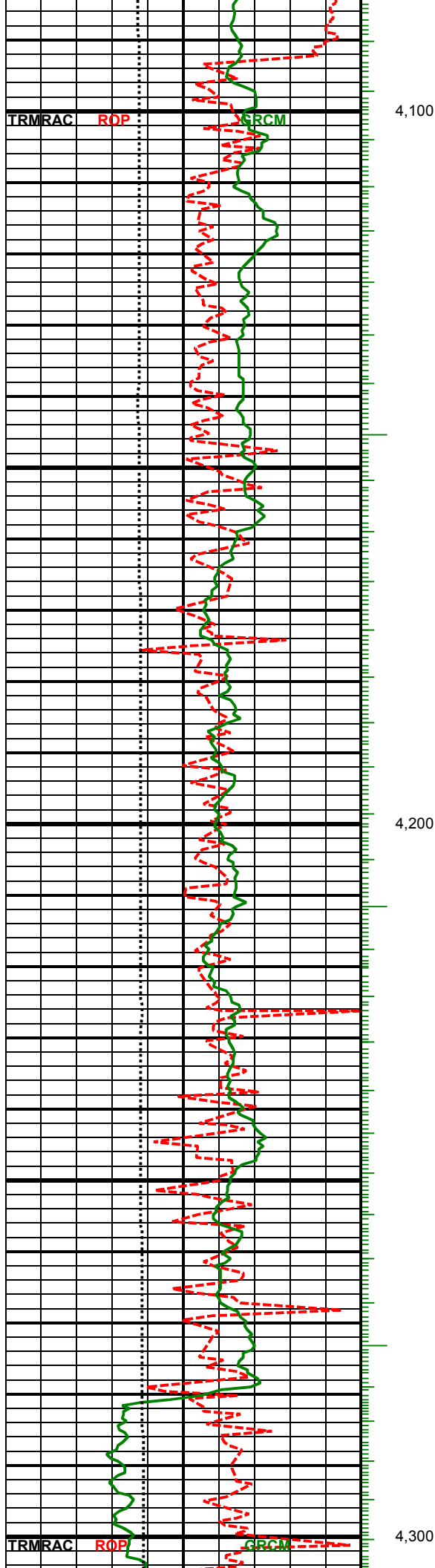


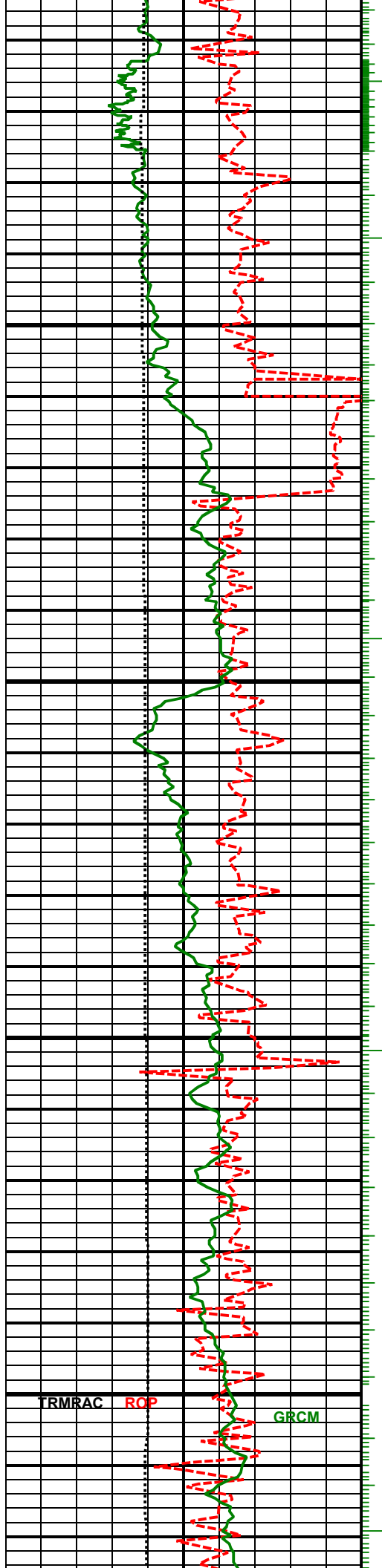
3,700

3,800



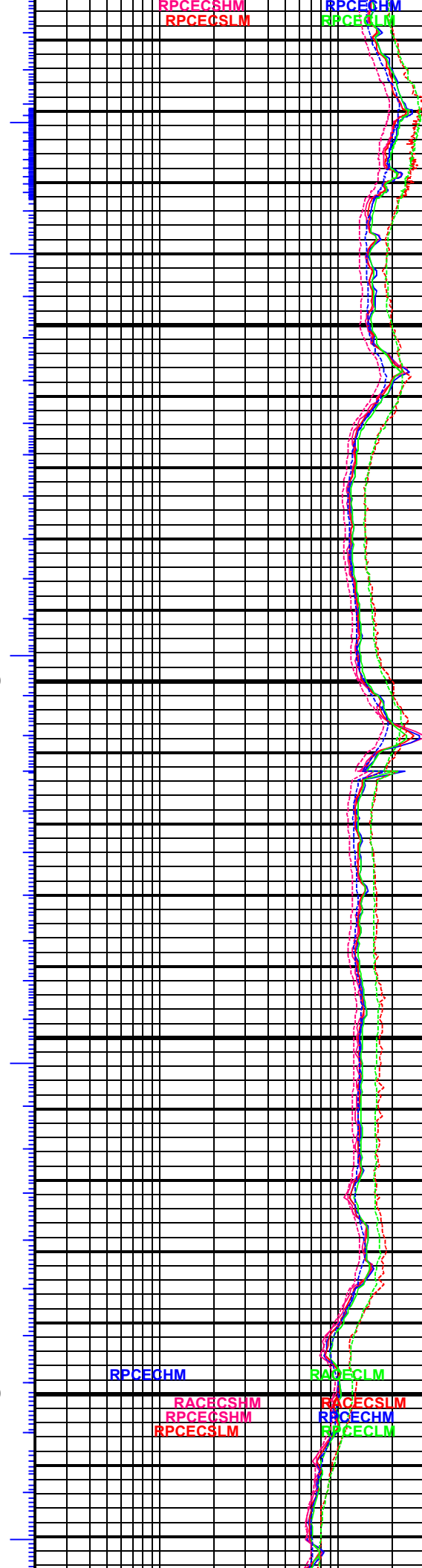






4,400

4,500



RPCEGSHM  
RPCECSLM

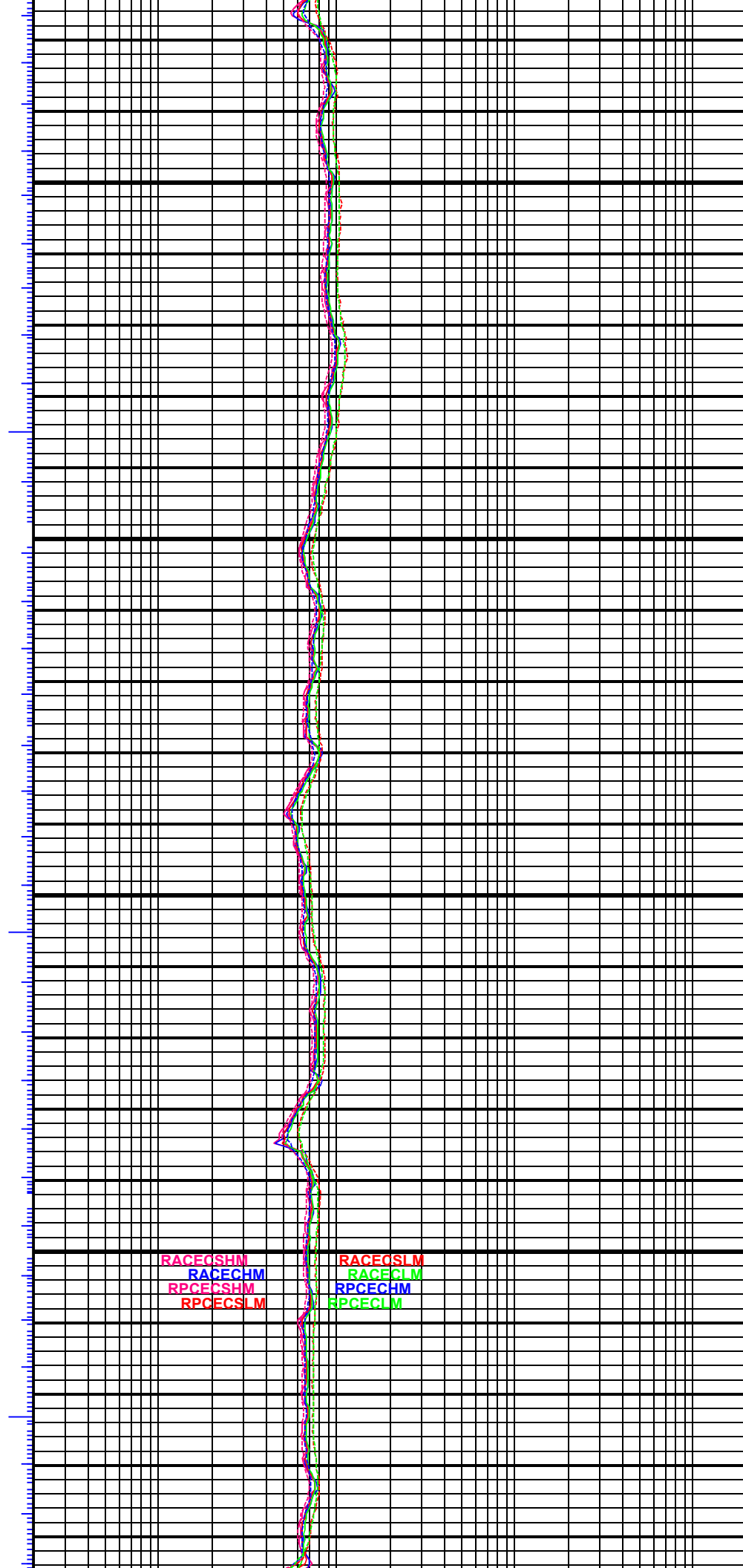
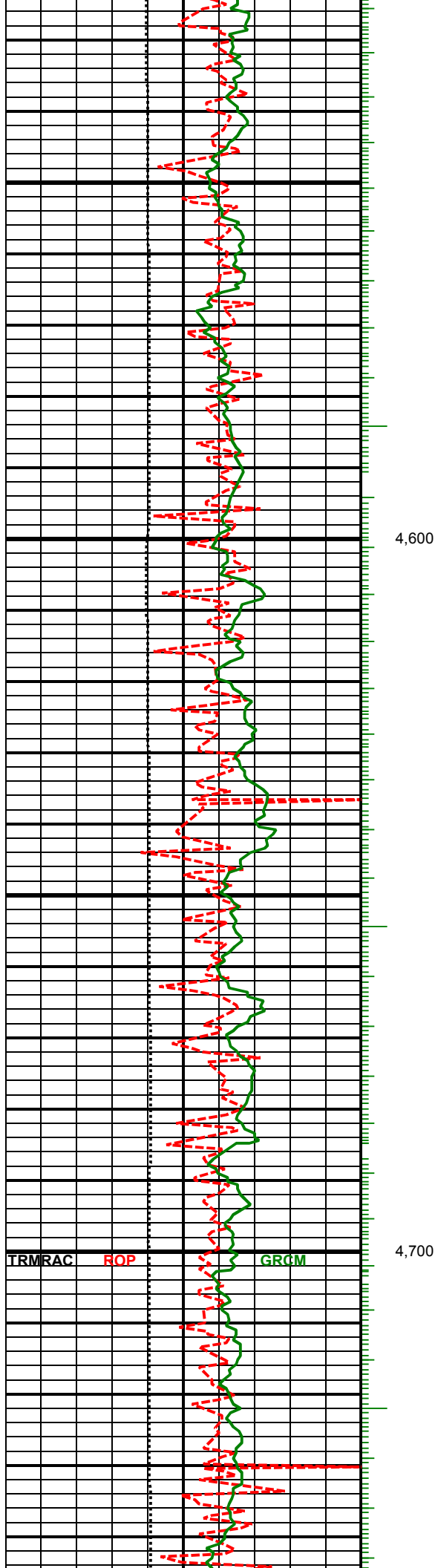
RPCECHM  
RPCECLM

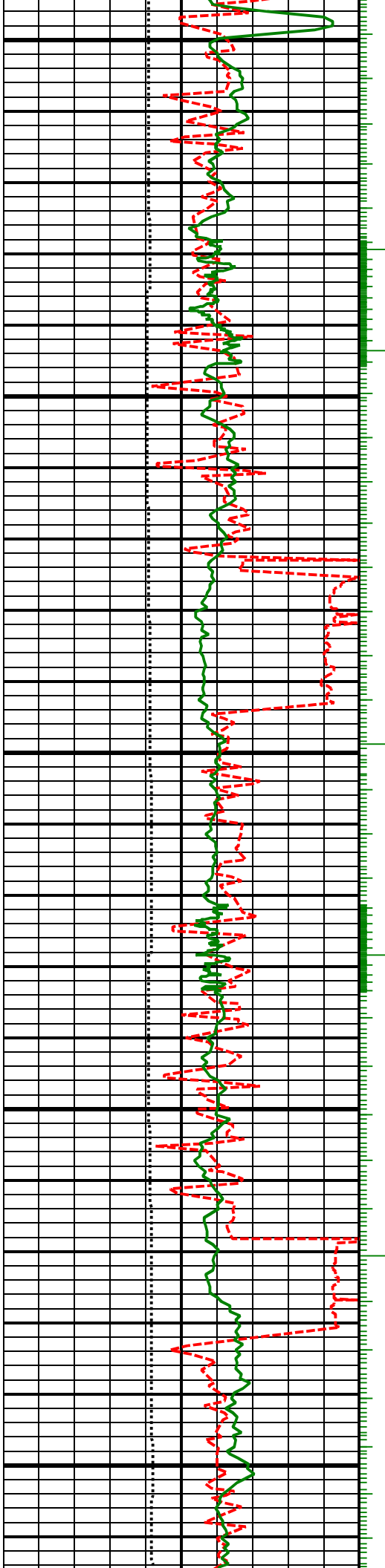
RPCECHM

RPCECLM

RACECSHM  
RPCECSHM  
RPCECSLM

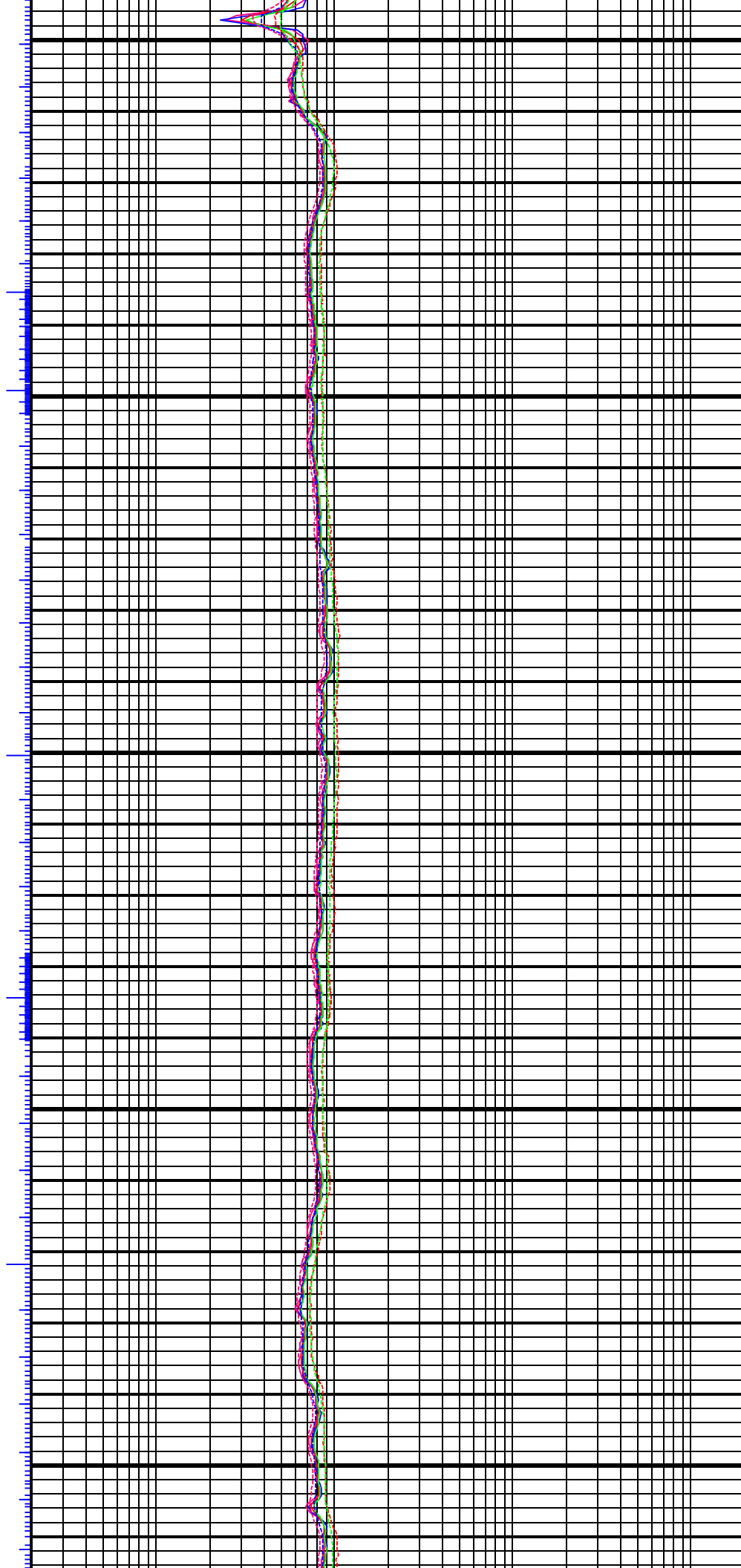
RACECSLM  
RPCECHM  
RPCECLM

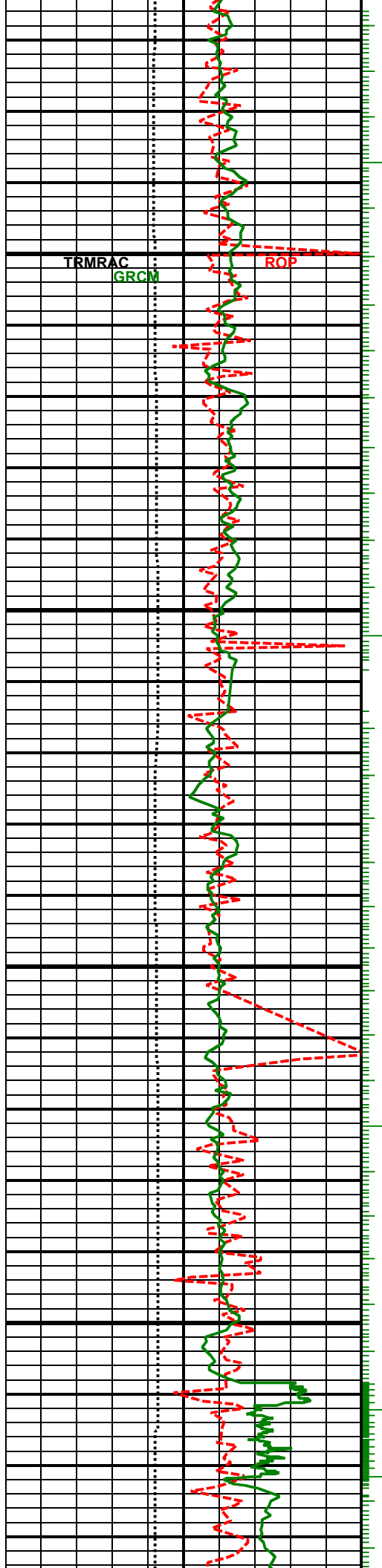




4,800

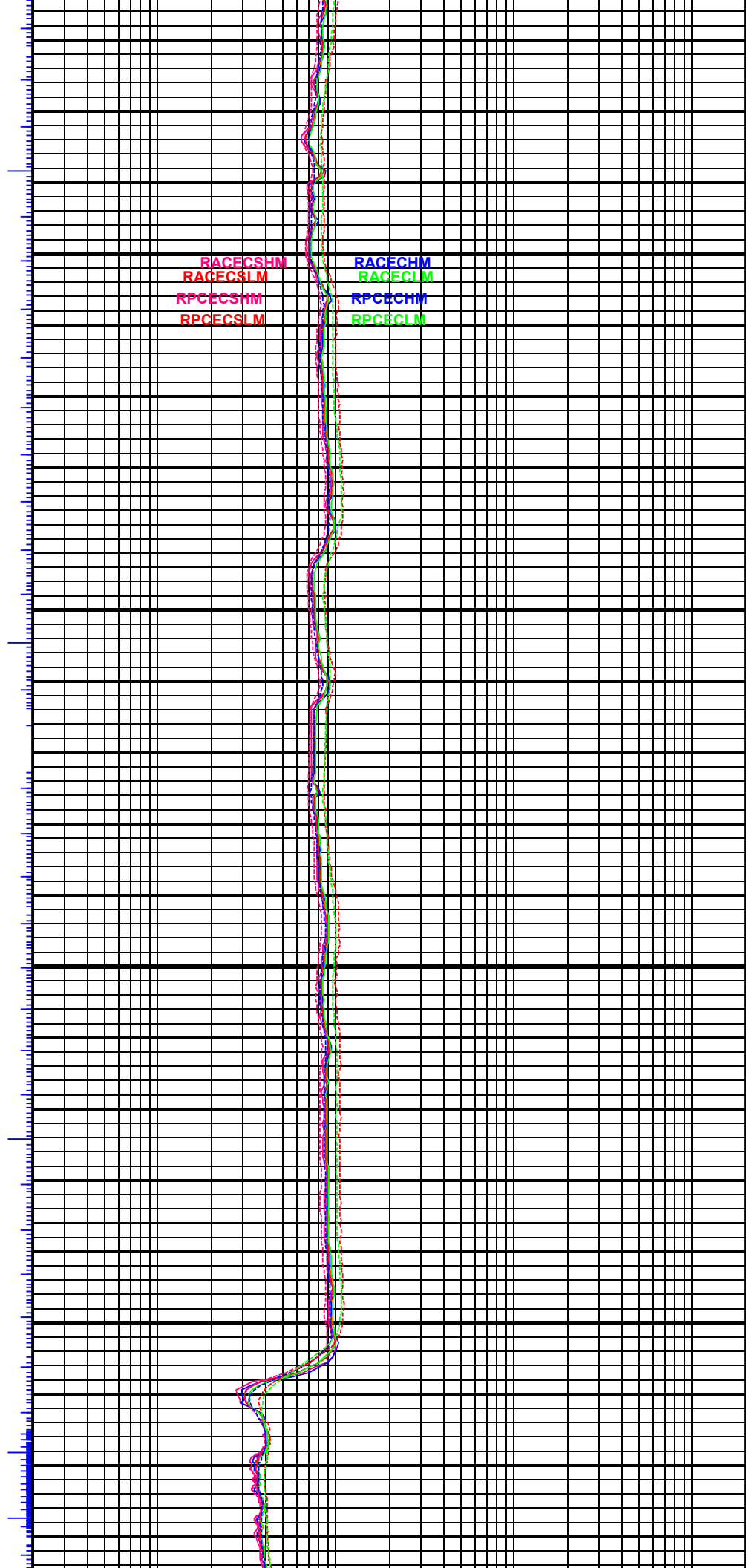
4,900

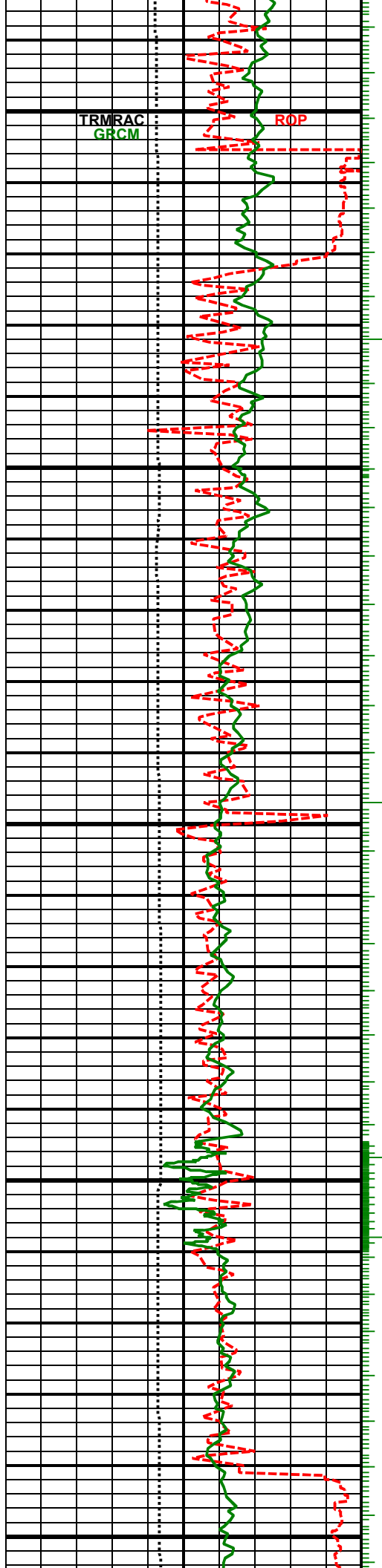




5,000

5,100

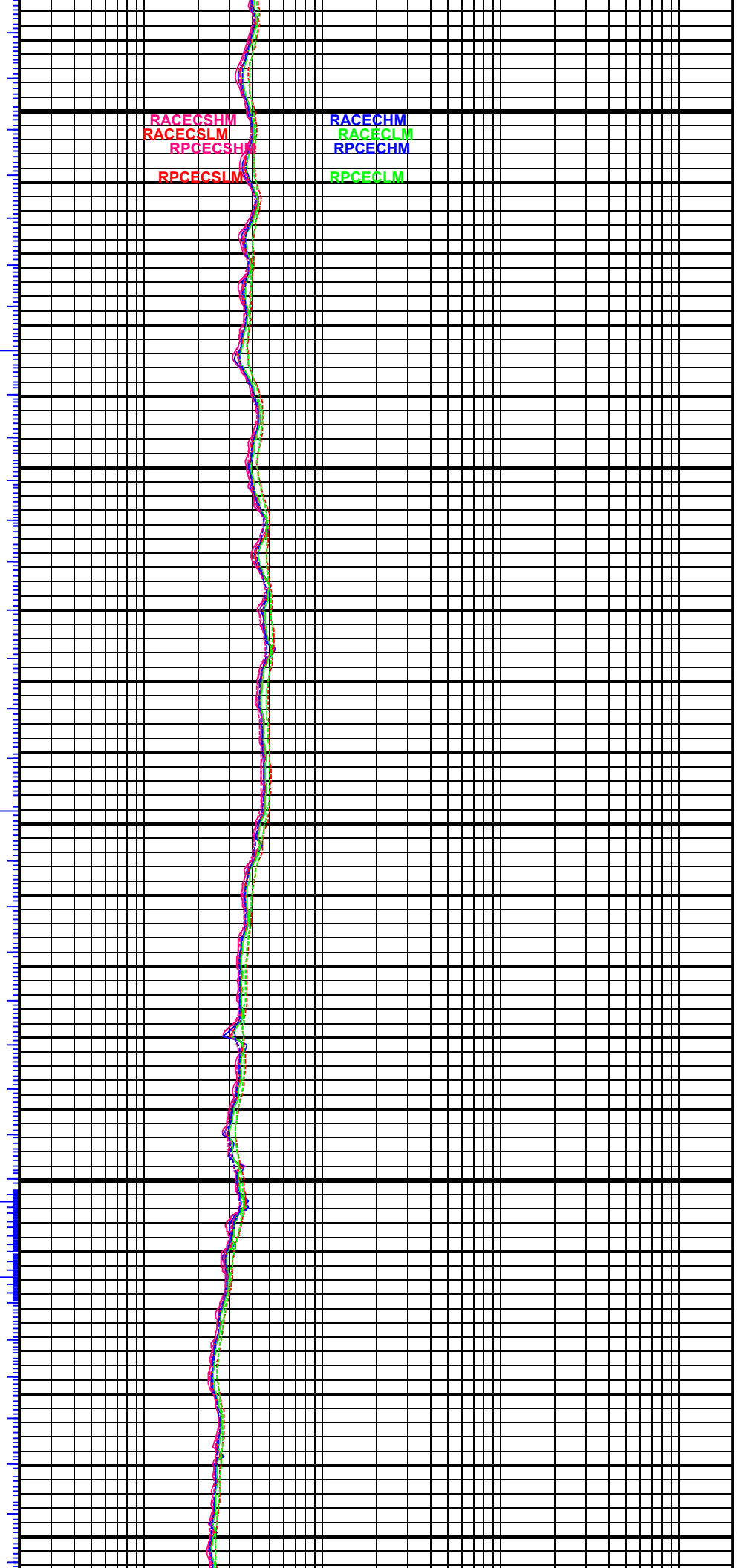




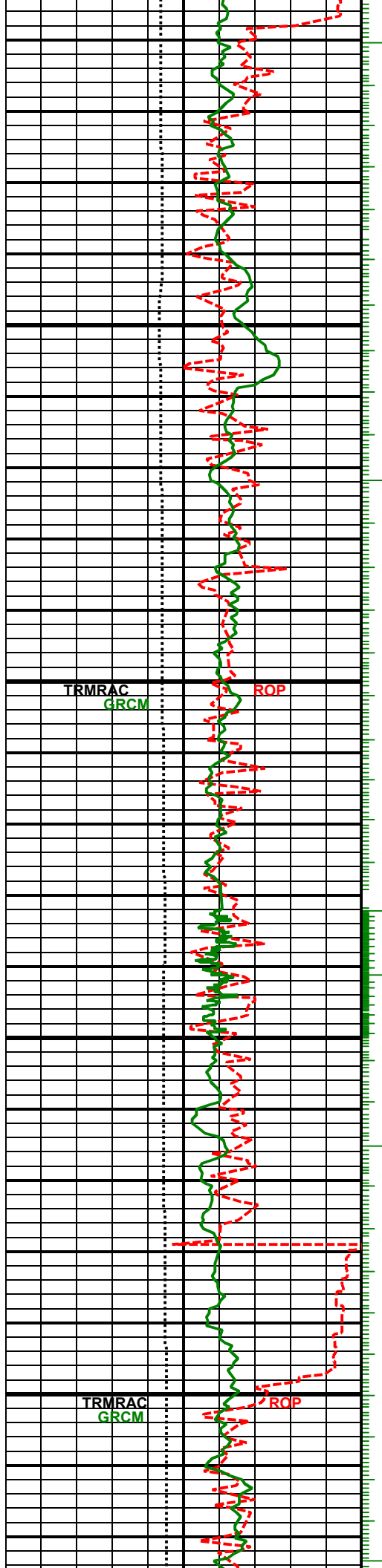
5,200

5,300

5,400

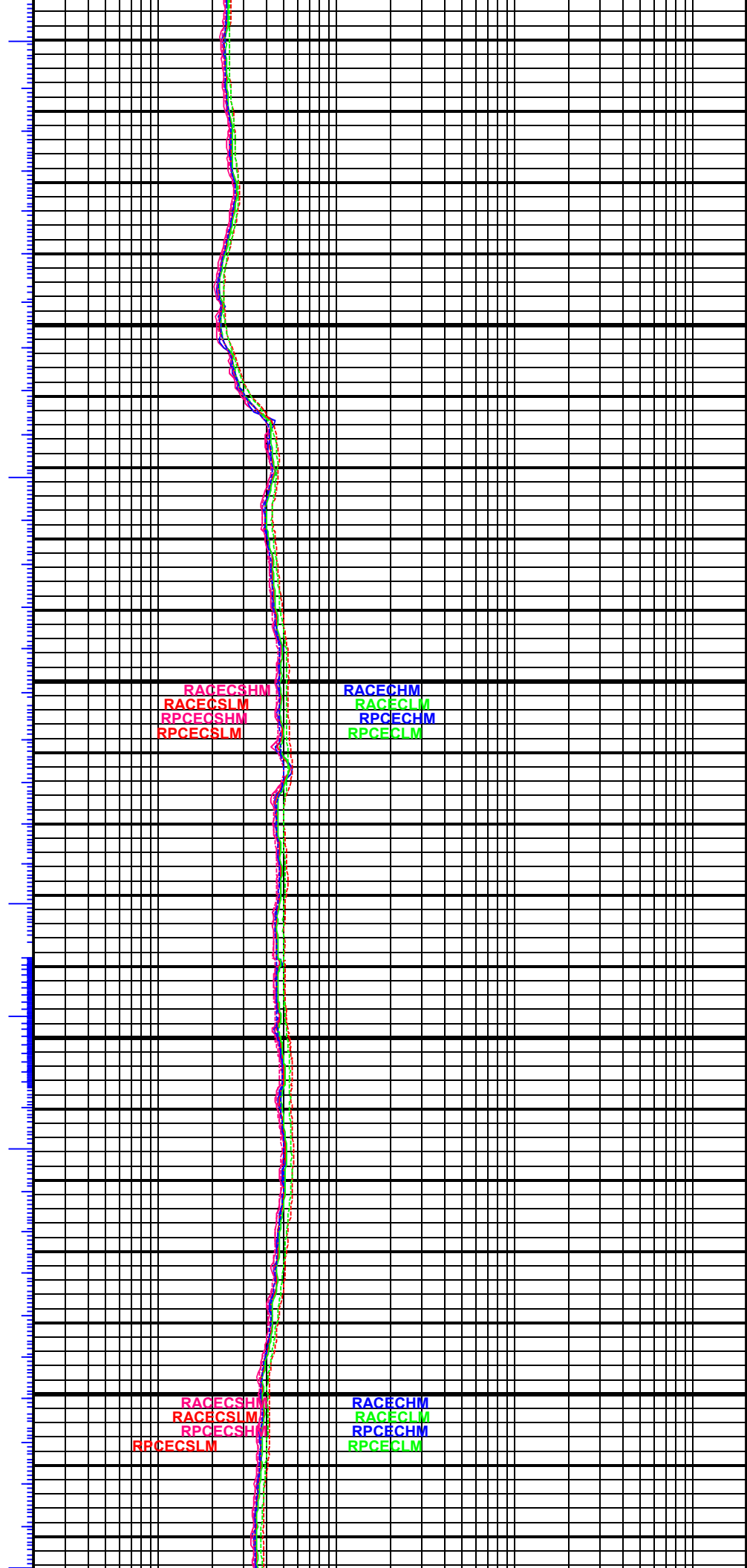


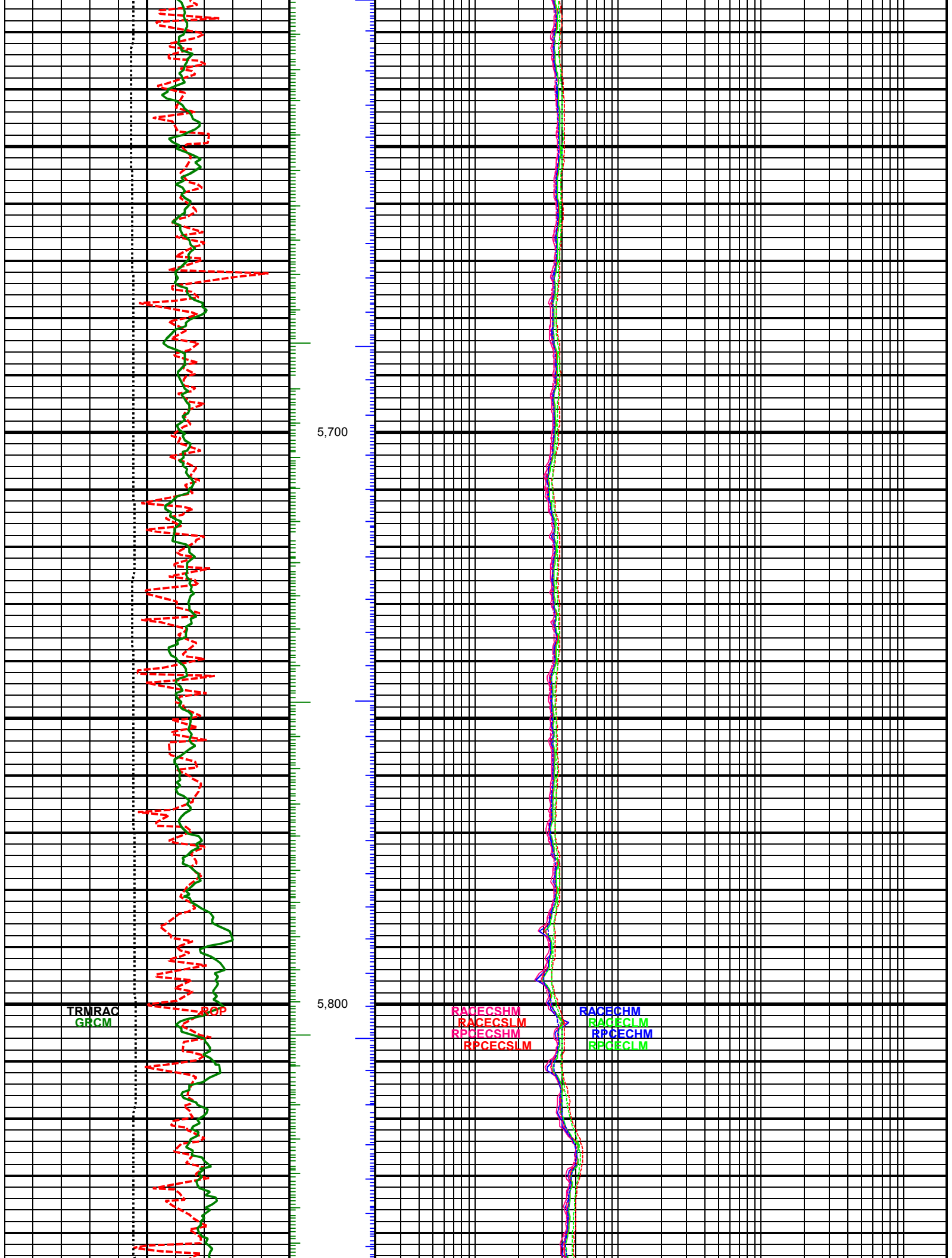


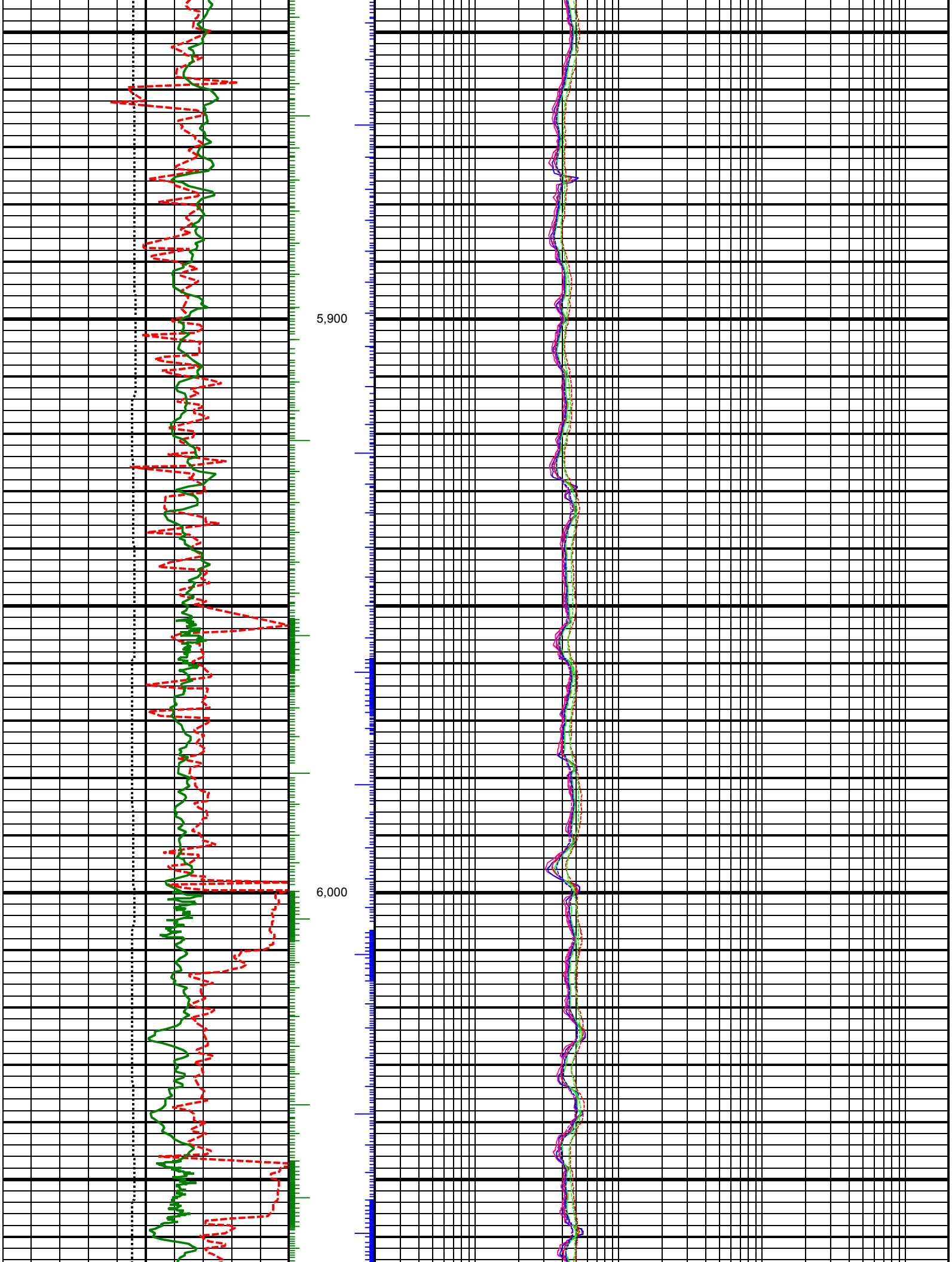


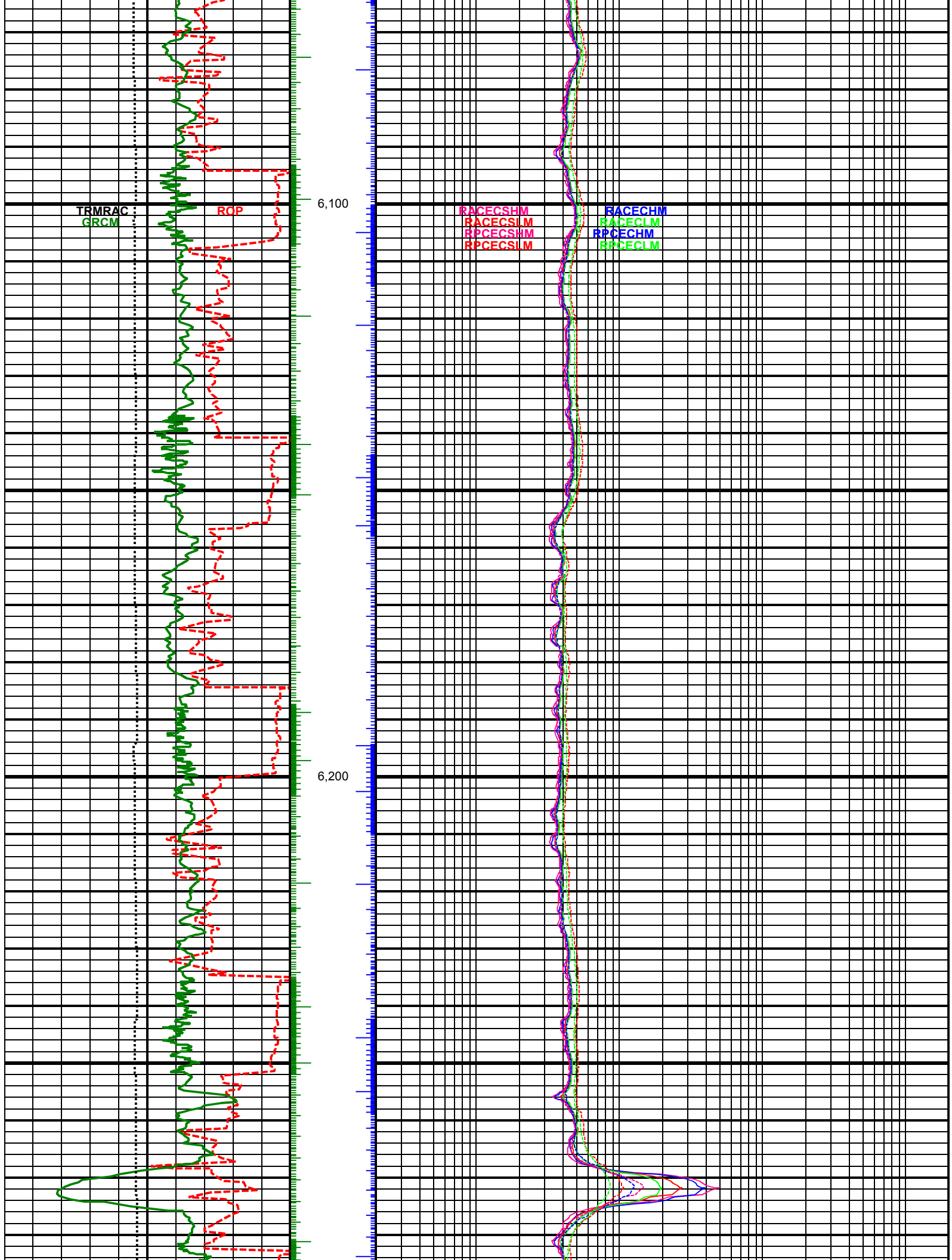
5,500

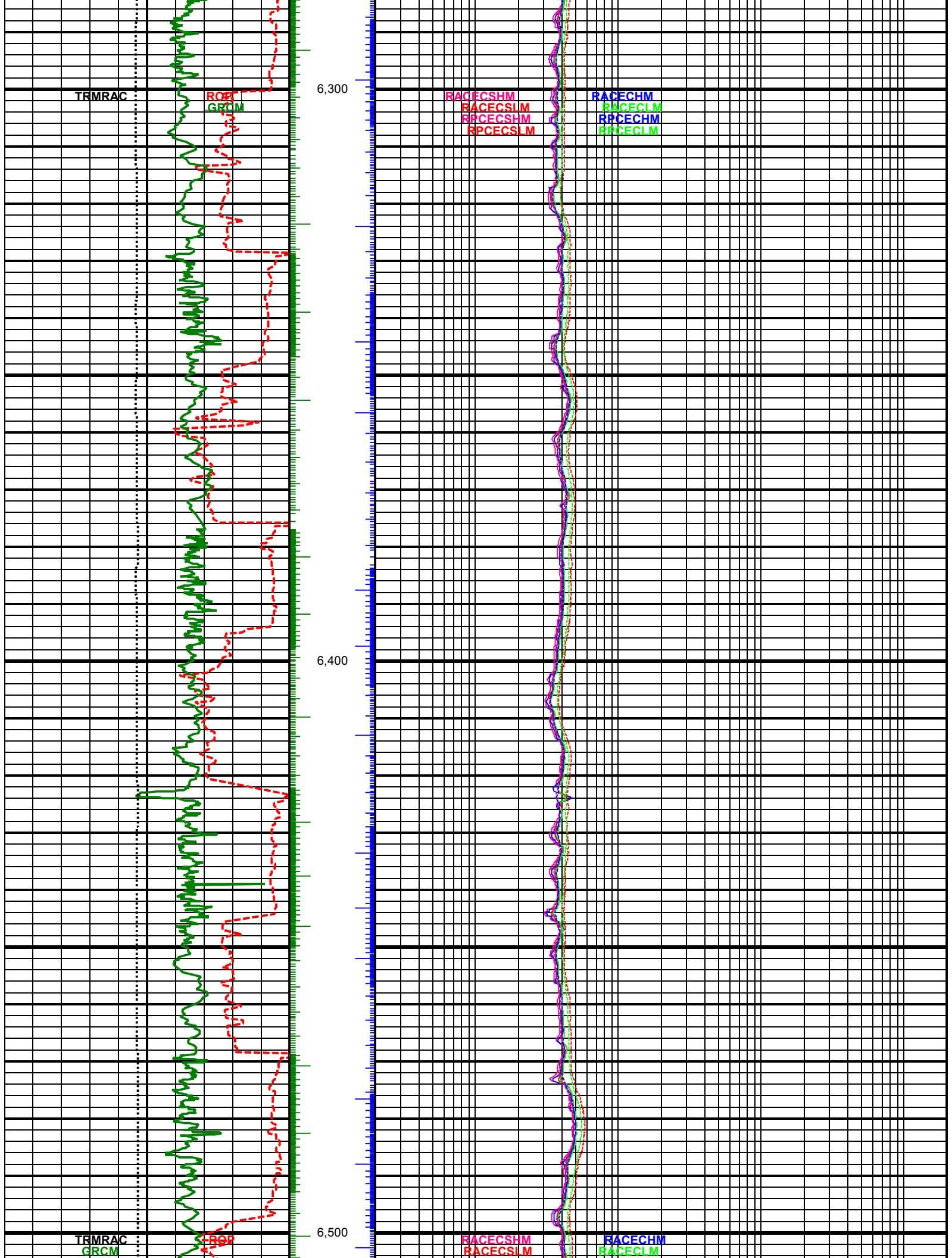
5,600

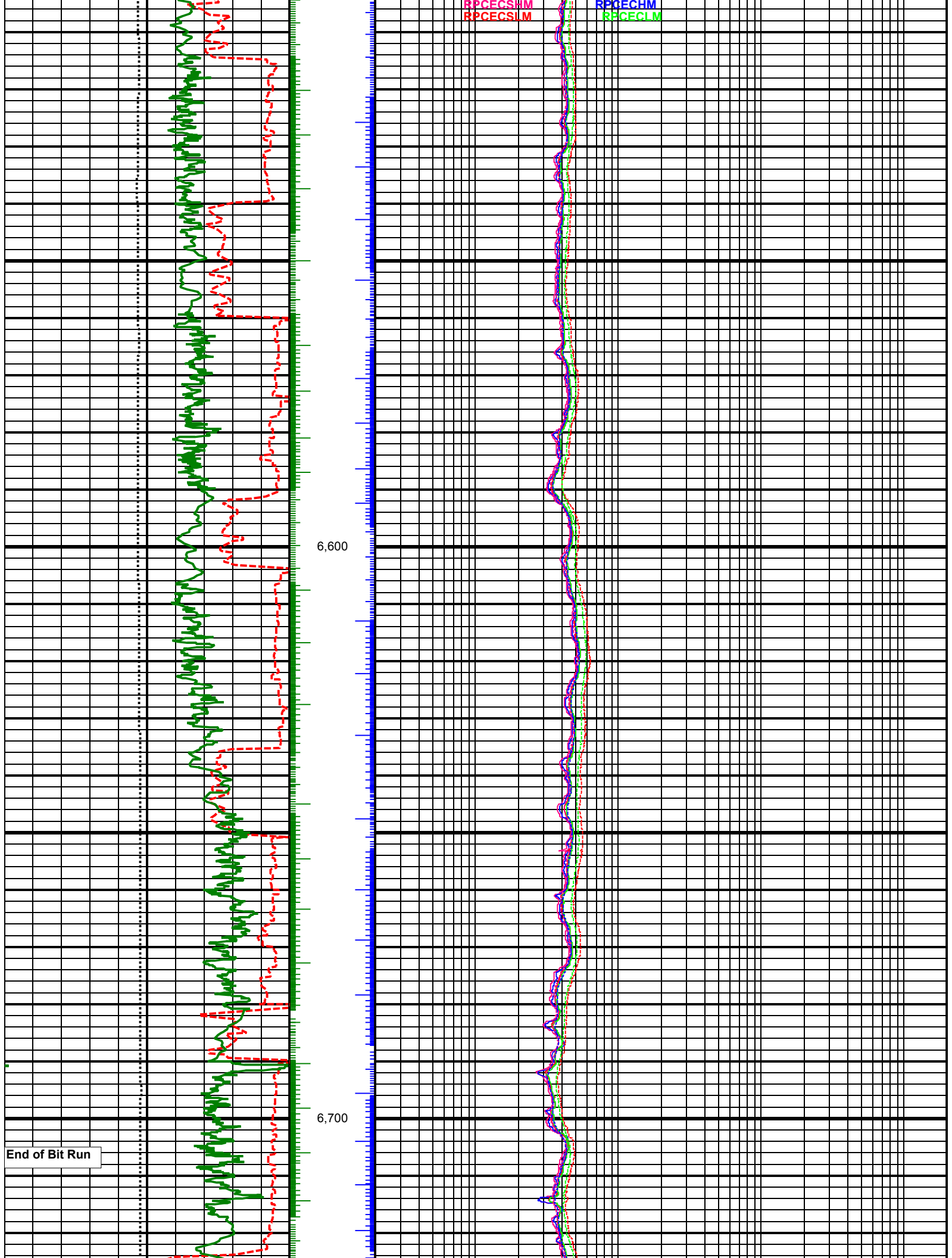


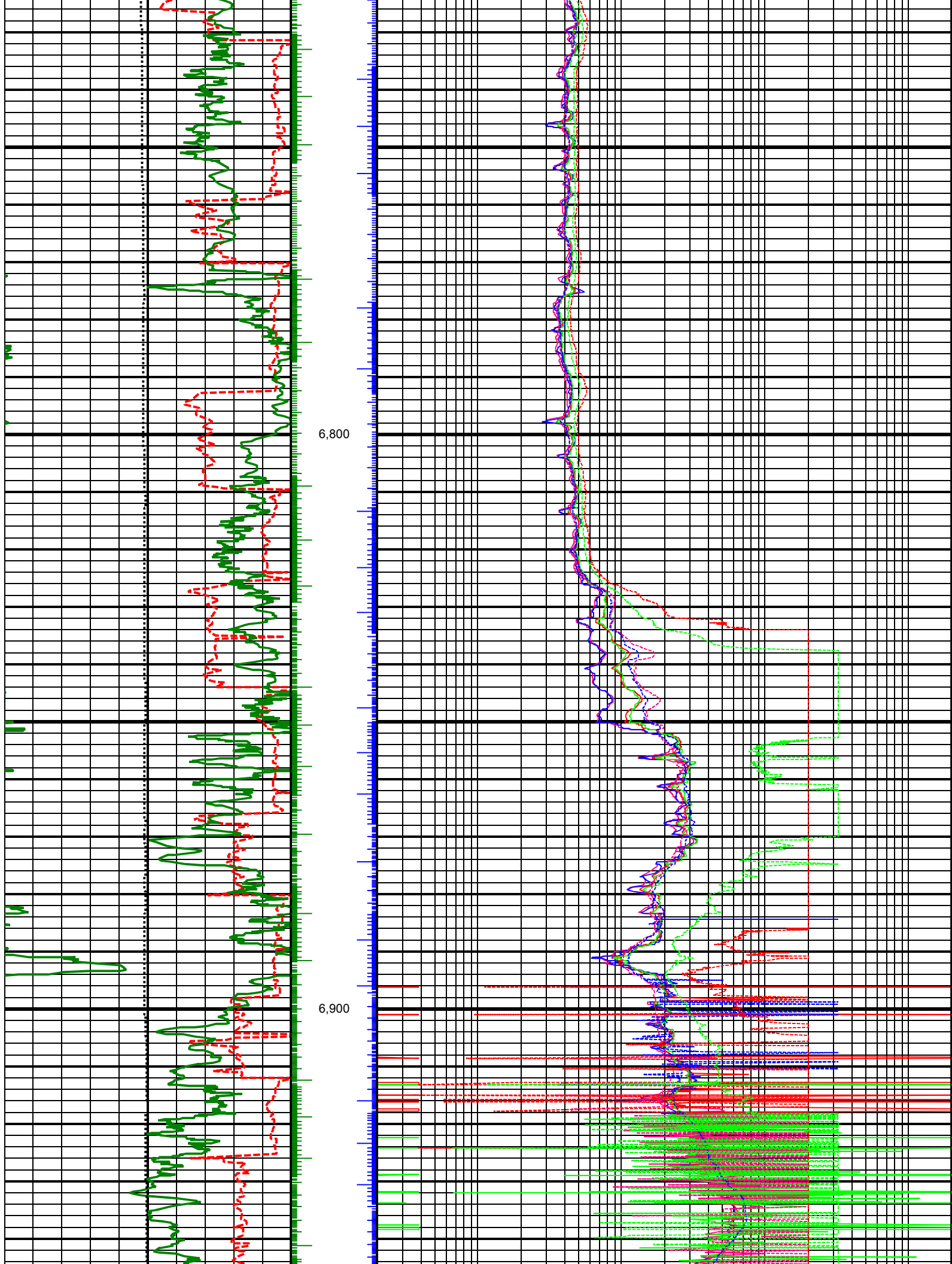


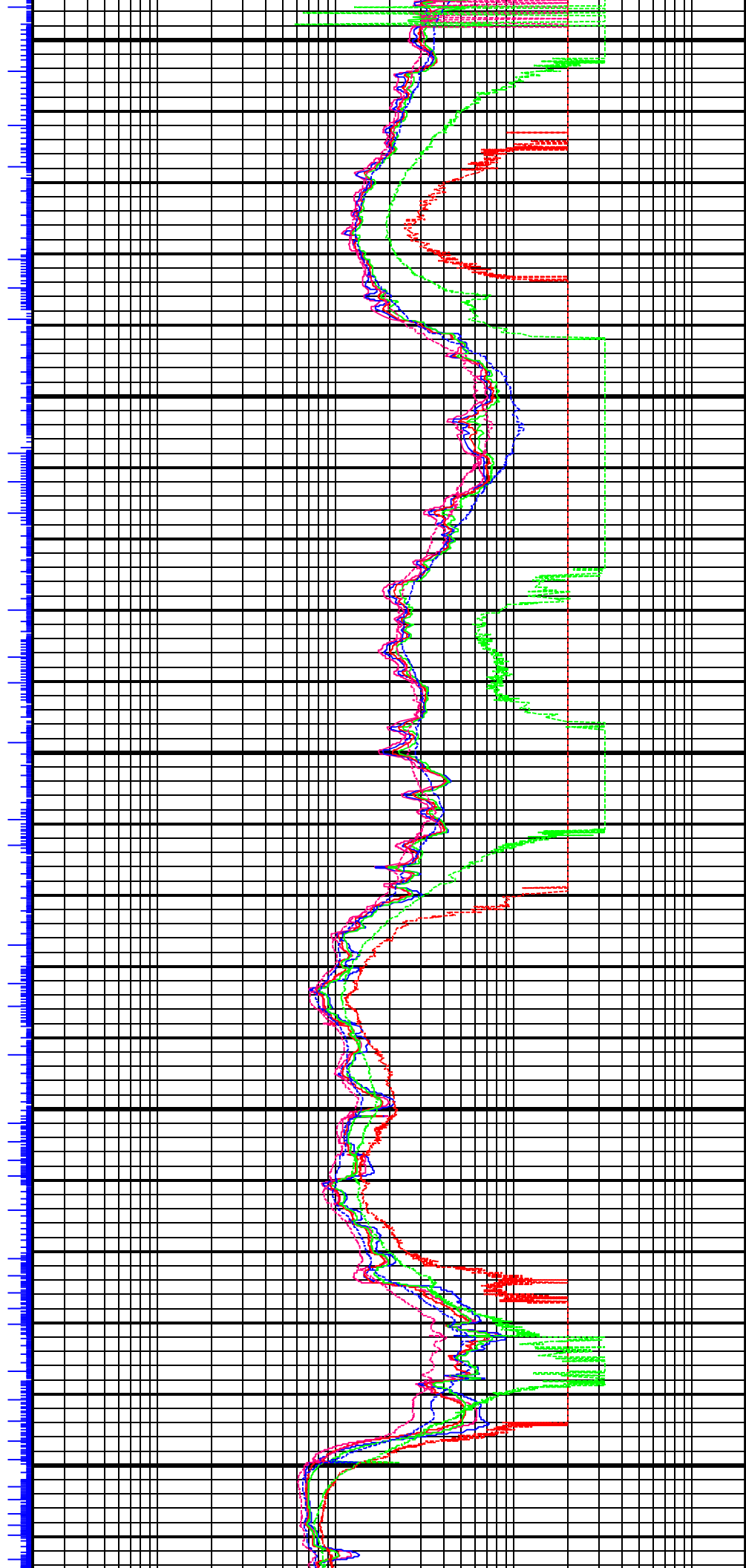
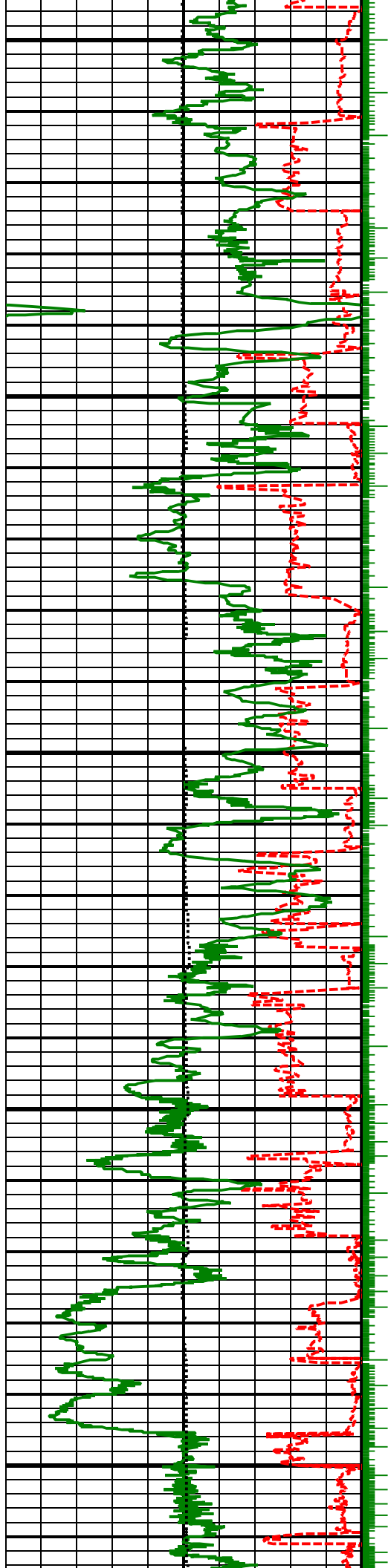











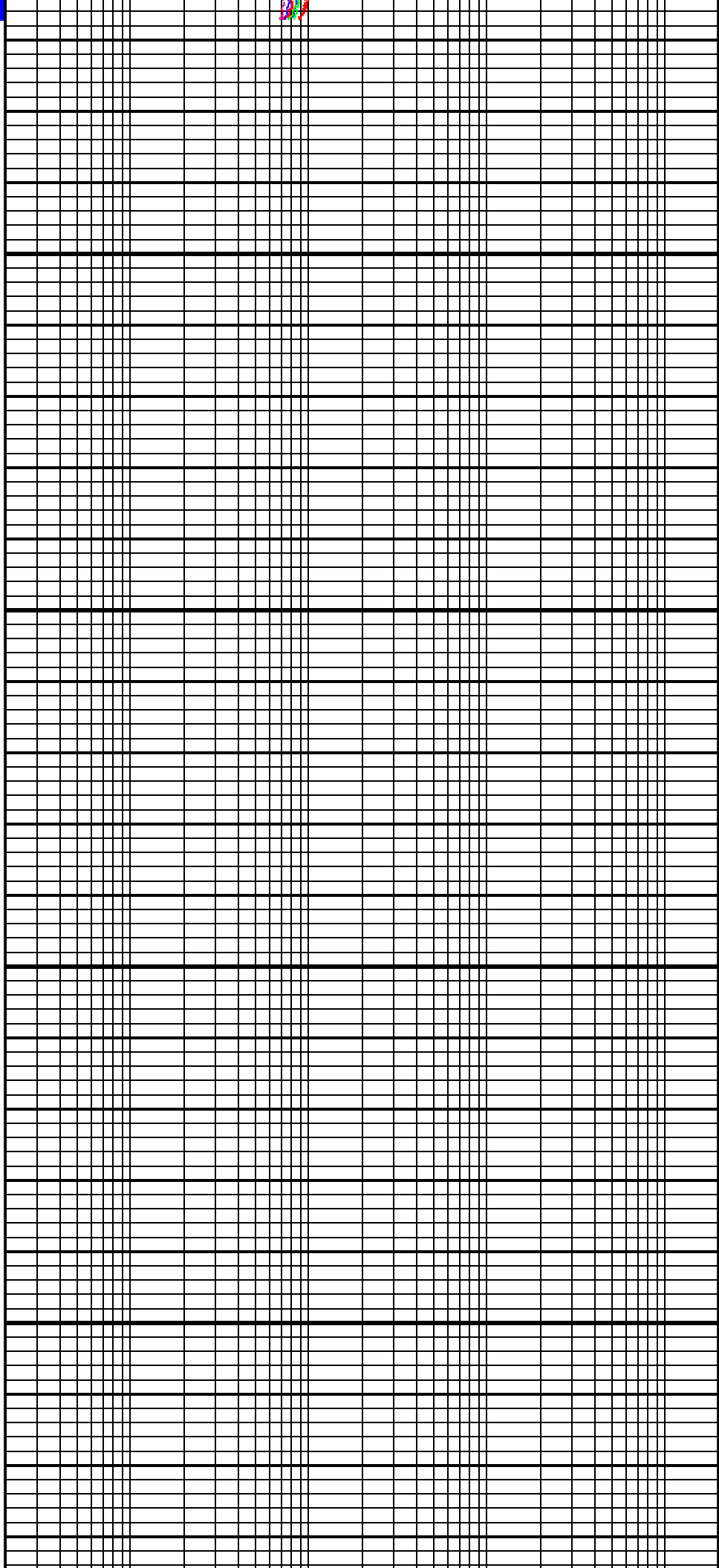




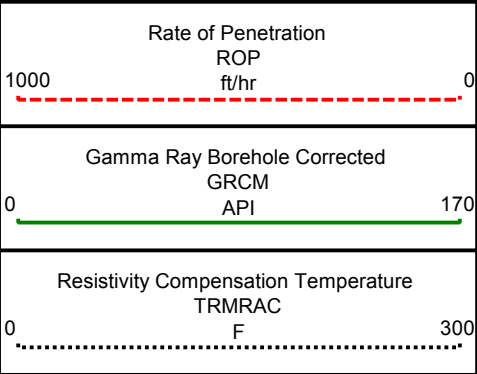



7,200

7,300







7,660

1:240  
FEET  
TVD

