



February 24, 2015

Mr. Matt Lepore, Director
Colorado Oil and Gas Conservation Commission
1120 Lincoln Street, Suite 801
Denver, Colorado 80203

7535 Hilltop Circle
Denver, CO 80221
www.petro-fs.com

**RE: COGCC Rule 318A.e.: Proposed Spacing Unit
Troudt 5 Well: SESE, Section 32, Township 2 North, Range 67 West
Weld County, Colorado**

Dear Mr. Lepore:

Extraction Oil and Gas, LLC (Extraction) is planning to drill the above referenced well in accordance with the provisions set out in Colorado Oil and Gas Conservation Commission (COGCC) Rule 318A.e. Extraction's Proposed Spacing Unit consists of:

E½ of Section 29, Township 2 North, Range 67 West
E½ of Section 32, Township 2 North, Range 67 West
Containing 640 acres more or less

Extraction is not the only owner within the Proposed Spacing Unit and has provided notice to the remaining owners, as required by COGCC Rule 318A.e.(6). Copies of the required notification letters are on file at Extraction's office. The required thirty (30) day notice period has elapsed absent the receipt by Extraction of any objection to their proposal by the owners within the Proposed Spacing Unit for the subject well.

Enclosed is the Proposed Spacing Unit Exhibit to assist in your review and approval of Extraction's proposed Application for Permit to Drill for the Troudt 5 Well. Many thanks for your attention to this matter.

Respectfully,

Jeff Annable
Regulatory Technician
Agent for Extraction Oil and Gas, LLC

:ja

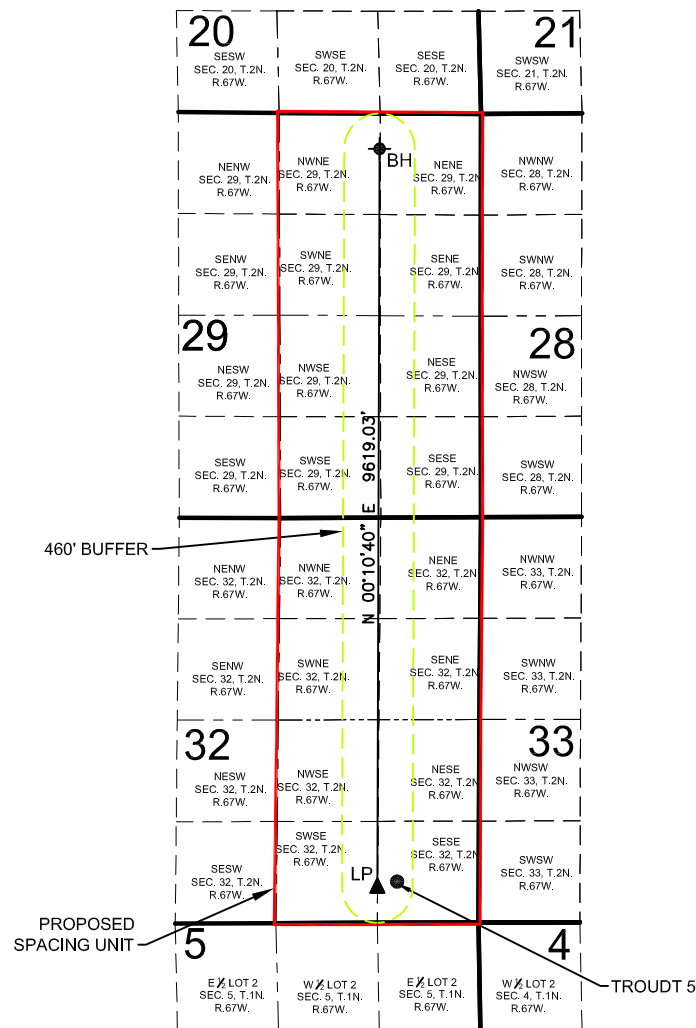
Enclosure: Proposed Spacing Unit Exhibit

We are what we repeatedly do. Excellence, then, is not an act, but a habit.

-Aristotle

PROPOSED 318A.e. SPACING UNIT

SECTION 29 & 32, TOWNSHIP 2 NORTH, RANGE 67 WEST, 6TH P.M.



WELL TROUDT 5 TO BE LOCATED 537' FSL AND 1063' FEL, SEC. 32, T2N, R67W

LEGEND

- = PROPOSED WELL
- ▲ = LANDING POINT
- ◆ = BOTTOM HOLE
- LP = LANDING POINT
- BH = BOTTOM HOLE

SURFACE LOCATION

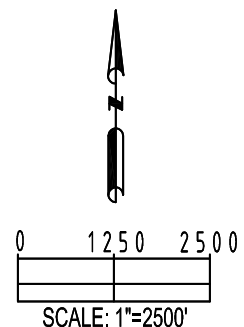
NAD83
LATITUDE= 40.089066°
LONGITUDE= 104.909115°

LANDING POINT LOCATION


NAD83
LATITUDE= 40.088858°
LONGITUDE= 104.910038°

BOTTOM HOLE LOCATION

NAD83
LATITUDE= 40.115263°
LONGITUDE= 104.909703°



SHEET 5 OF 8

PREPARED BY:  Petroleum Field Services, LLC 7535 Hilltop Circle Denver, CO 80221	FIELD DATE: 07-12-14	SURFACE LOCATION: SE ¼ SE ¼ SEC. 32, T2N, R67W, 6TH P.M. WELD COUNTY, COLORADO
	DRAWING DATE: 07-16-14	
BY: TJR	CHECKED: JLD	