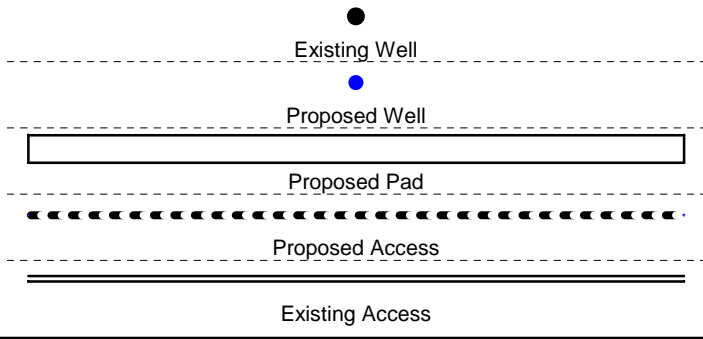
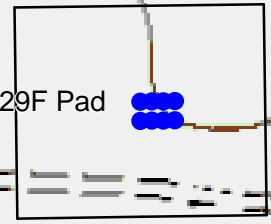
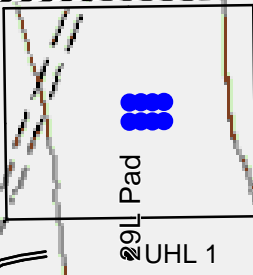
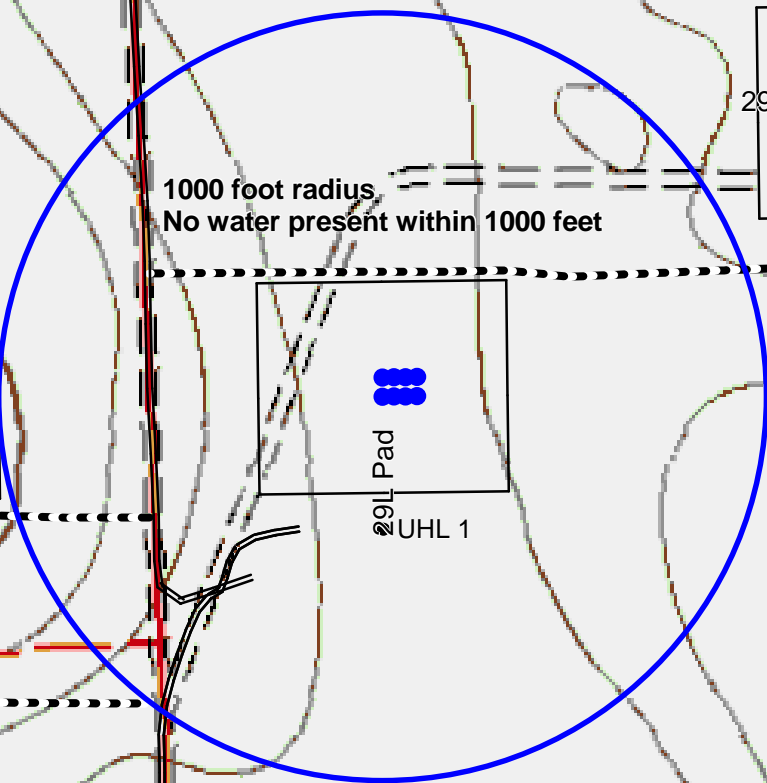
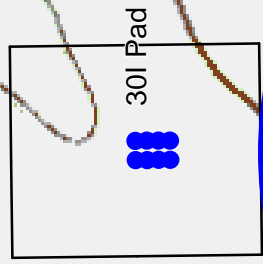


**Whiting Oil & Gas Corporation**  
**Razor 29L Pad**  
**Hydrology Map**  
**NWSW Section 29 T10N-R58W**  
**Weld County, Colorado**  
**Scale 1" = 500'**



2



4814