

WELL BORE CONTINUES
INTO SECTION 20

NE. COR.
SEC. 29, T12N, R65W
FOUND STONE

LATITUDE= 40°59'57.243"
LONGITUDE= -104°40'50.050"

N 00°11'22" E
2660.33' (C)

N 01°59'59" W 10007' GRID
N 01°28'09" W TRUE
N 09°56'59" W MAGNETIC

N 00°22'18" E 5369.80' (M)

N 89°44'45" W
2621.22' (C)

29

N 89°44'45" W
2621.22' (C)

N 00°00'14" E 5271.56' (M)

LATITUDE= 40°59'57.306"
LONGITUDE= -104°40'48.174"

N 00°11'22" E
2660.33' (C)

RESOLUTION FED
12-65-29-20-6NH
SURFACE LOCATION

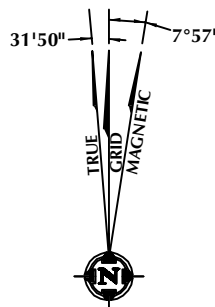
SE. COR.
SEC. 29, T12N, R65W
SET ALUM. CAP
/ L.S. NO. 38305

S 89°43'08" W 5259.69' (M)

THIS IS TO CERTIFY THAT THE ABOVE PLAT WAS PREPARED FROM FIELD NOTES OF ACTUAL SURVEY MADE BY ME OR UNDER MY SUPERVISION AND THAT THE SAME ARE TRUE AND CORRECT TO THE BEST OF MY KNOWLEDGE AND BELIEF. THIS CERTIFICATE DOES NOT REPRESENT A LAND SURVEY PLAT OR IMPROVEMENT SURVEY PLAT AS DEFINED BY C.S. 38-511.02 AND CANNOT BE RELIED UPON TO DETERMINE OWNERSHIP.

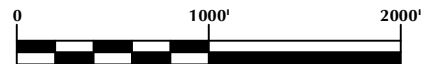
Benjamin J. Reenders
BENJAMIN J. REENDERS
PROFESSIONAL LAND SURVEYOR
COLORADO REGISTRATION NUMBER 48305
2/3/15

NOTICE: ACCORDING TO COLORADO STATE LAW YOU MUST COMMENCE ANY LEGAL ACTION BASED UPON ANY DEFECT IN THIS SURVEY WITHIN THREE YEARS AFTER YOU FIRST DISCOVER SUCH DEFECT. IN NO EVENT MAY ANY ACTION BASED UPON ANY DEFECT IN THIS SURVEY BE COMMENCED MORE THAN TEN YEARS FROM THE DATE ON THE CERTIFICATION SHOWN HEREON.



NOTE:
MAGNETIC NORTH IS CURRENT AS OF 1/15/2015.
MAGNETIC NORTH CHANGES WEST 0°06' PER YEAR.


1. ▲ INDICATES FOUND SECTION CORNER
2. ● INDICATES CALCULATED CORNER
3. ELEVATION BASED ON NAVD88 (GEOID09)
4. BASIS OF BEARING DERIVED FROM COLORADO COORDINATE SYSTEM 1983 NORTH ZONE UNLESS OTHERWISE NOTED.
5. ALL MEASURED DISTANCES ARE GRID.
COMBINED SCALE FACTOR: .99975846
6. OPERATOR: CHRIS KASCHMITTER / PDOP = 1.2
7. SEE ADDENDUM TO WELL LOCATION CERTIFICATE FOR EXISTING IMPROVEMENTS WITHIN 500' OF THE WELL PAD.
8. WELL FOOTAGES ARE MEASURED AT RIGHT ANGLES TO THE SECTION LINES.
9. THE BOTTOM OF HOLE BEARS N01°59'59"W 10007' FROM THE SURFACE LOCATION.



SCALE: 1" = 1000'

RESOLUTION FED 12-65-29-20-6NH
WELL LOCATION CERTIFICATE
350' FSL & 935' FEL SESE (SURFACE)
LOCATED IN SECTION 29
221' FNL & 1270' FEL NENE (BOTTOM)
LOCATED IN SECTION 20
T12N, R65W, 6TH P.M.
WELD COUNTY, COLORADO

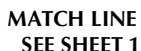
**Anadarko E&P
Onshore LLC
1099 18th Street
Denver, Colorado 80202**



LOVELAND OFFICE
1635 Foxtrail Drive, Suite 204
Loveland, Colorado 80538
Phone 970-776-4331

DRAFTED BY: MDZ	CHECKED BY: BJR	SHEET NO: 1 1 OF 2
DATE DRAFTED: 1/26/15	DATE SURVEYED: 12/10/14	
REVISED: 2/3/15	FILE NAME: 14-52	

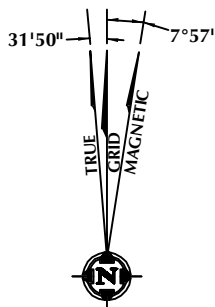
\\ANADARKO\2014\2014 52 RESOLUTION PROSPECT WELLS CO\PLATS\RESOLUTION FED 12-65-29-20CH.dwg, 2/4/2015 5:02:35 PM, april



THIS IS TO CERTIFY THAT THE ABOVE PLAT WAS PREPARED FROM FIELD NOTES OF ACTUAL SURVEY MADE BY ME OR UNDER MY SUPERVISION AND THAT THE SAME ARE TRUE AND CORRECT TO THE BEST OF MY KNOWLEDGE AND BELIEF. THIS CERTIFICATE DOES NOT REPRESENT A LAND SURVEY PLAT OR IMPROVEMENT SURVEY PLAT AS DEFINED BY G.S. 38-51.02 AND CANNOT BE RELIED UPON TO DETERMINE OWNERSHIP.

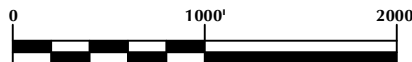
Benjamin J. Reenders
BENJAMIN J. REENDERS
PROFESSIONAL LAND SURVEYOR
COLORADO REGISTRATION NUMBER 18315

NOTICE: ACCORDING TO COLORADO STATE LAW YOU MUST COMMENCE ANY LEGAL ACTION BASED UPON ANY DEFECT IN THIS SURVEY WITHIN THREE YEARS AFTER YOU FIRST DISCOVER SUCH DEFECT. IN NO EVENT MAY ANY ACTION BASED UPON ANY DEFECT IN THIS SURVEY BE COMMENCED MORE THAN TEN YEARS FROM THE DATE ON THE CERTIFICATION SHOWN HEREON.



NOTE:
MAGNETIC NORTH IS CURRENT AS OF 1/15/2015.
MAGNETIC NORTH CHANGES WEST 0°06' PER YEAR.

1. ▲ INDICATES FOUND SECTION CORNER
2. ● INDICATES CALCULATED CORNER
3. ELEVATION BASED ON NAVD88 (GEOID09)
4. BASIS OF BEARING DERIVED FROM COLORADO COORDINATE SYSTEM 1983 NORTH ZONE UNLESS OTHERWISE NOTED.
5. ALL MEASURED DISTANCES ARE GRID.
COMBINED SCALE FACTOR: .99975846
6. OPERATOR: CHRIS KASCHMITTER / PDOP = 1.2
7. SEE ADDENDUM TO WELL LOCATION CERTIFICATE FOR EXISTING IMPROVEMENTS WITHIN 500' OF THE WELL PAD.
8. WELL FOOTAGES ARE MEASURED AT RIGHT ANGLES TO THE SECTION LINES.
9. THE BOTTOM OF HOLE BEARS N01°59'59"W 10007' FROM THE SURFACE LOCATION.



SCALE: 1" = 1000'

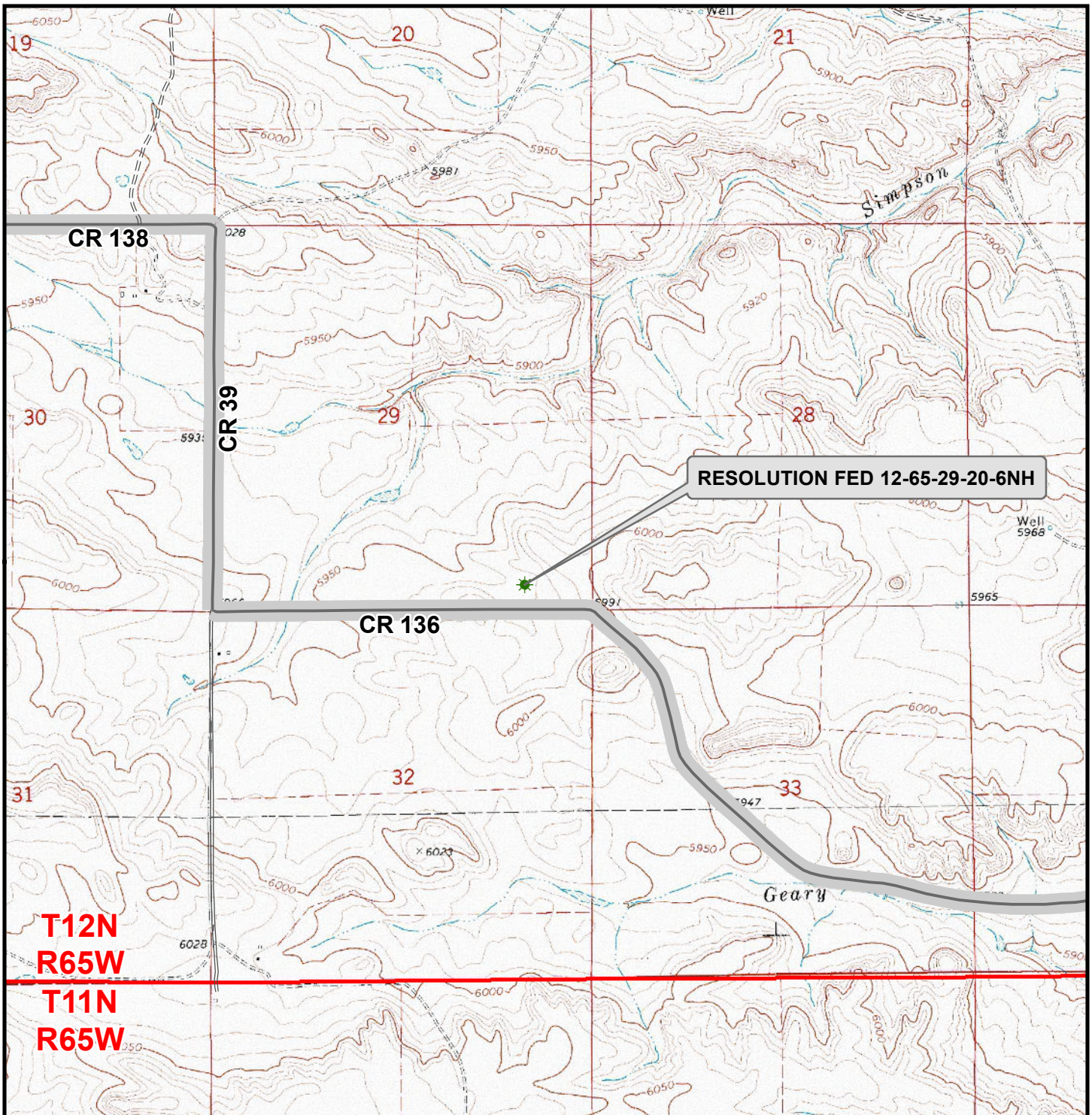
RESOLUTION FED 12-65-29-20-6NH
WELL LOCATION CERTIFICATE
350' FSL & 935' FEL SESE (SURFACE)
LOCATED IN SECTION 29
221' FNL & 1270' FEL NENE (BOTTOM)
LOCATED IN SECTION 20
T12N, R65W, 6TH P.M.
WELD COUNTY, COLORADO



SHERIDAN OFFICE
1095 Saberton Avenue
Sheridan, Wyoming 82801
Phone 307-674-0609

DRAFTED BY: MDZ		CHECKED BY: BJR	SHEET NO: 2 2 OF 2
DATE DRAFTED: 1/26/15		DATE SURVEYED: 12/10/14	
REVISED: 2/3/15		FILE NAME: 14-52	

K:\ANADARKO\2014\2014_52_RESOLUTION_PROSPECT_WELLS_CO\GIS\Maps_ABCD\ResolutionFed 12-65-29-20-6NH.mxd 23/2015 2:29:13 PM



Legend

- ★ Well - Fed - Proposed - - - - Road - Primitive - Existing ——— Road - County - Existing
——— Road - Improved - Existing ——— Road - Highway - Existing

WELL PAD - RESOLUTION FED 12-65-29-20-7NH

**GENERAL LOCATION MAP
RESOLUTION FED 12-65-29-20-6NH
LOCATED IN SECTION 29
T12N, R65W, 6th P.M.
WELD COUNTY, COLORADO**

**Anadarko E&P
Onshore LLC**

**1099 18th Street
Denver, CO 80202**



CONSULTING, LLC

SHERIDAN OFFICE
2155 North Main Street
Sheridan, Wyoming 82801
Phone 307-674-0609

LOVELAND OFFICE
1635 Foxtail Drive, Suite 204
Loveland, Colorado 80538
Phone 970-776-4331



SCALE: 1" = 2,000ft

NAD83 CO-Nft

DRAWN: JELO

DATE: 26 Jan 2015

REVISED: TL

DATE: 3 Feb 2015