NABORS
COMPLETION
& PRODUCTION
SERVICES CO.

GAMMA RAY CCL
CEMENT BOND SECTOR VDL

Company	NOBLE ENERGY INC.
Well	ROHN STATE LD09-69-1HN
Field	WATTENBERG
County	WELD
State	COLORADO

Company NOBLE ENERGY INC.
Well ROHN STATE LD09-69-1HN
Field WATTENBERG
County WELD **State** COLORADO

Location: API #: 0512337546
BHL: 330' FNL & 660' FWL
NE/NE
SEC 9 TWP 9N RGE 58W

Other Services

Permanent Datum	GL	Elevation 4740	Elevation K.B. 4770 D.F. G.L. 4740
Log Measured From	KB		
Drilling Measured From	KB		

Date	NOVEMBER 5, 2013
Run Number	ONE
Depth Driller	9697
Depth Logger	5830
Bottom Logged Interval	5830
Top Log Interval	SURFACE
Open Hole Size	8-3/4
Type Fluid	WATER
Density / Viscosity	N/A
Max. Recorded Temp.	212°F
Estimated Cement Top	1166
Time Well Ready	PORTABLE MAST
Time Logger on Bottom	PROBE 2-3/4 101020/785
Equipment Number	4838
Location	45
Recorded By	GREG NOLAN
Witnessed By	BILL MANSFIELD

Borehole Record			Tubing Record			
Run Number	Bit	From	To	Size	Weight	From	To

Casing Record	Size	Wgt/Ft	Top	Bottom
Surface String	9-5/8	36# J-55	30	1246.1
Prot. String				
Production String	7	26# P-110 IC	30	6153
Liner	4-1/2	11.6# HCP-110	6058.9	9682

<<< Fold Here >>>

All interpretations are opinions based on inferences from electrical or other measurements and we cannot and do not guarantee the accuracy or correctness of any interpretation, and we shall not, except in the case of gross or willful negligence on our part, be liable or responsible for any loss, costs, damages, or expenses incurred or sustained by anyone resulting from any interpretation made by any of our officers, agents or employees. These interpretations are also subject to our general terms and conditions set out in our current Price Schedule.

Comments

THANK YOU FOR CHOOSING NCPS!!!!
LOG NOT CORRELATED
WCR 127 & WCR 110, S1.5, W INTO
NORTHERNMOST WELL OF A 3 WELL PAD

Database File:	cbl noble rohn state ld09-69-1hn.db
Dataset Pathname:	pass3
Presentation Format:	sector2
Dataset Creation:	Tue Nov 05 14:37:54 2013 by Log SCH 120430
Charted by:	Depth in Feet scaled 1:240

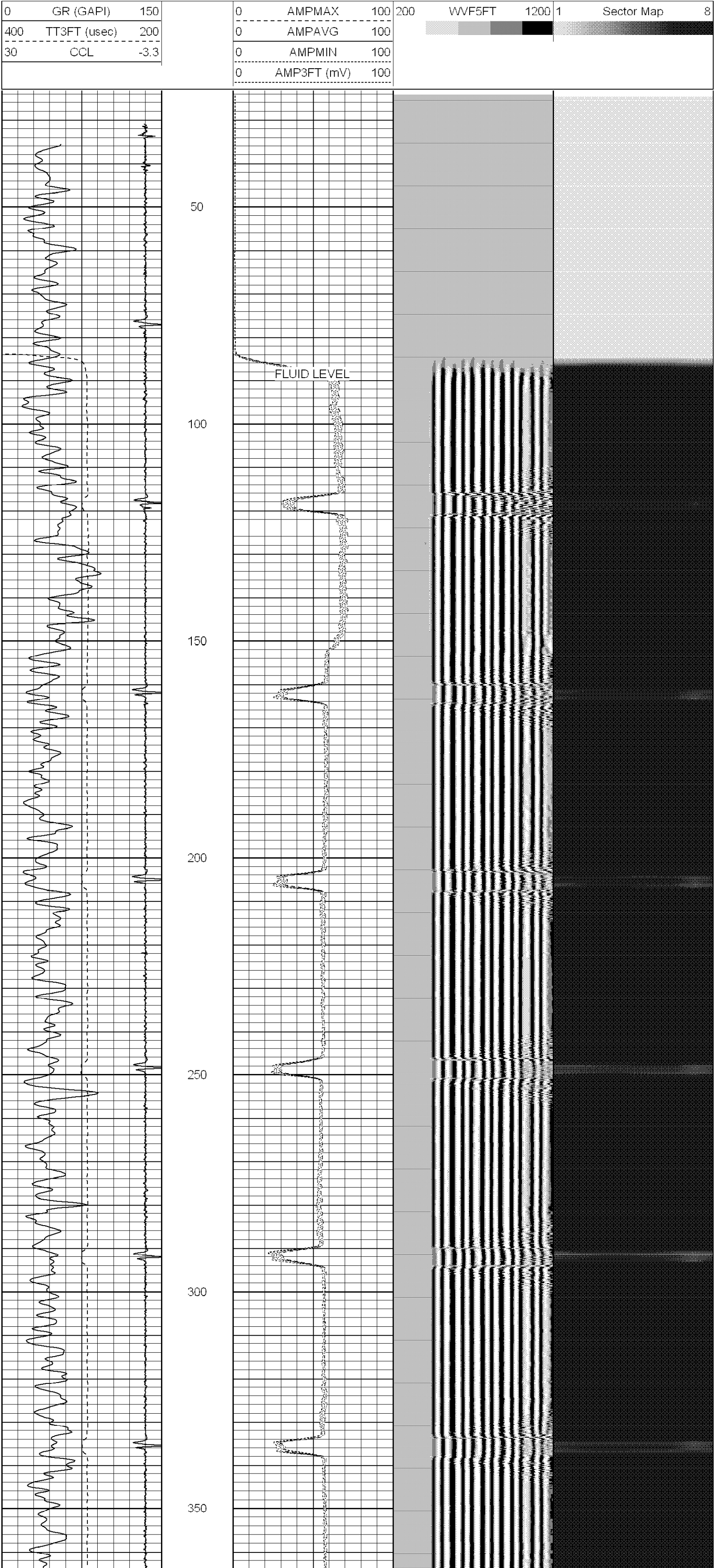

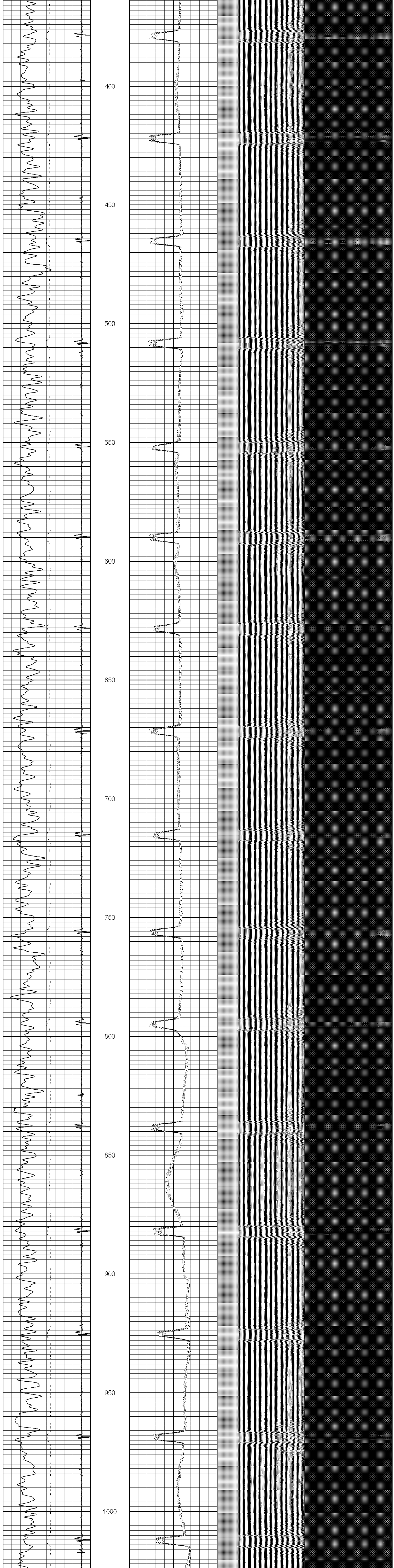

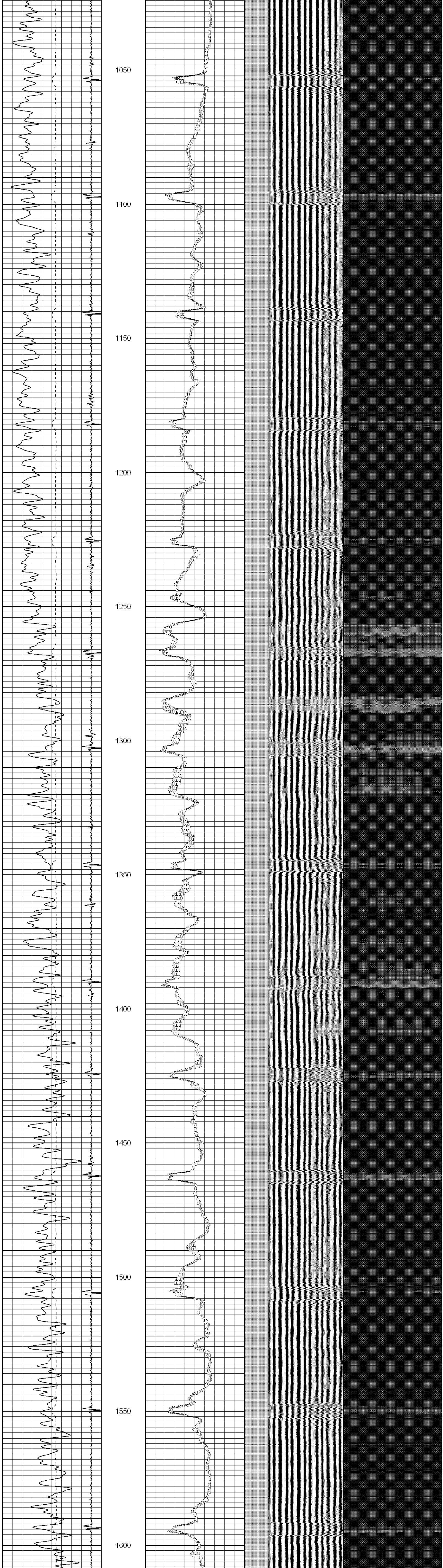

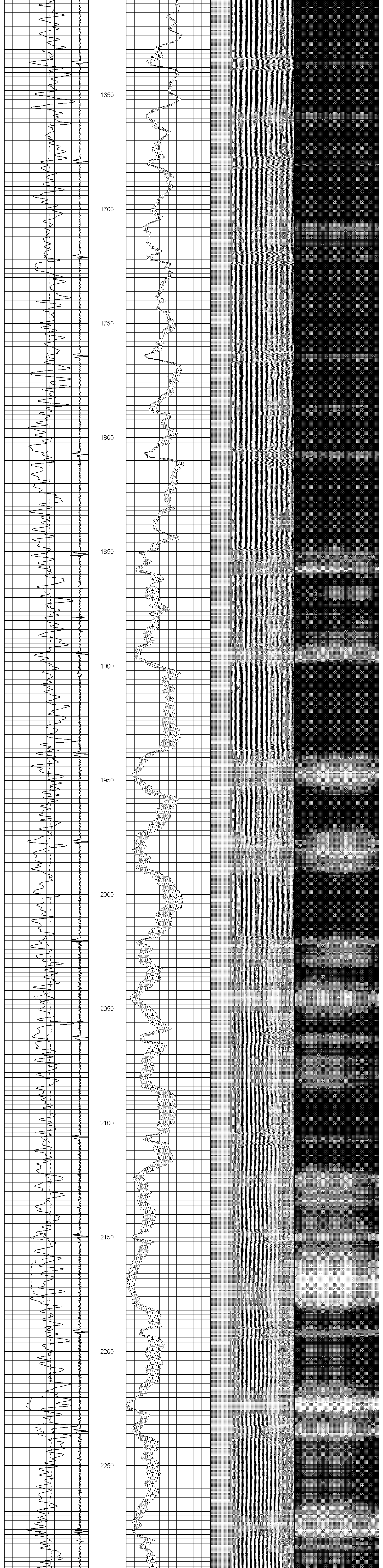

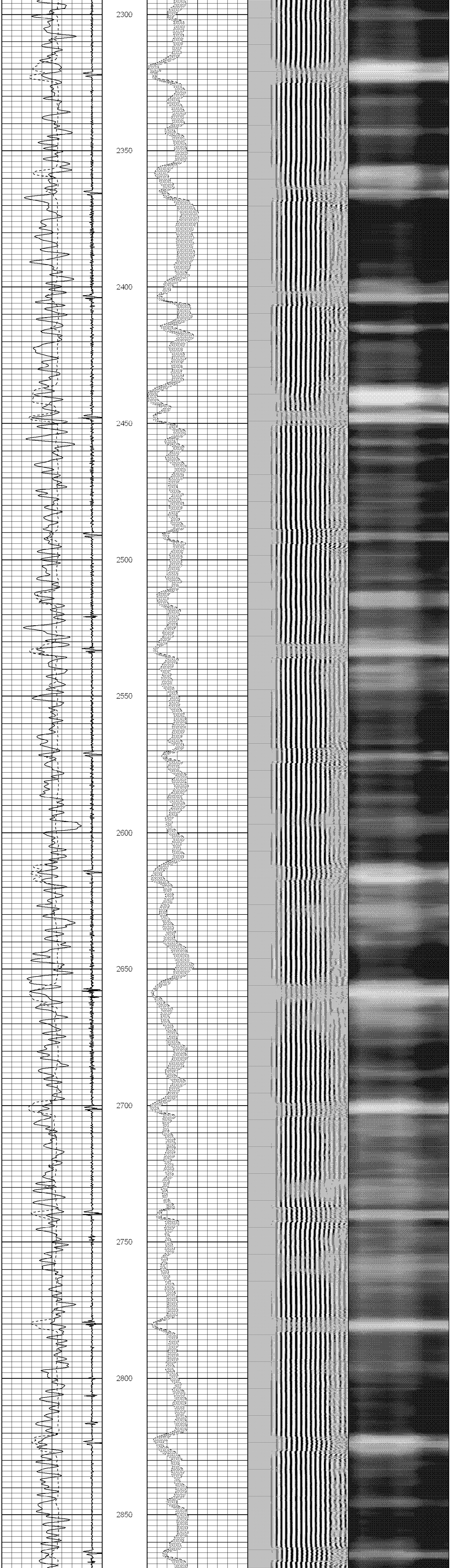

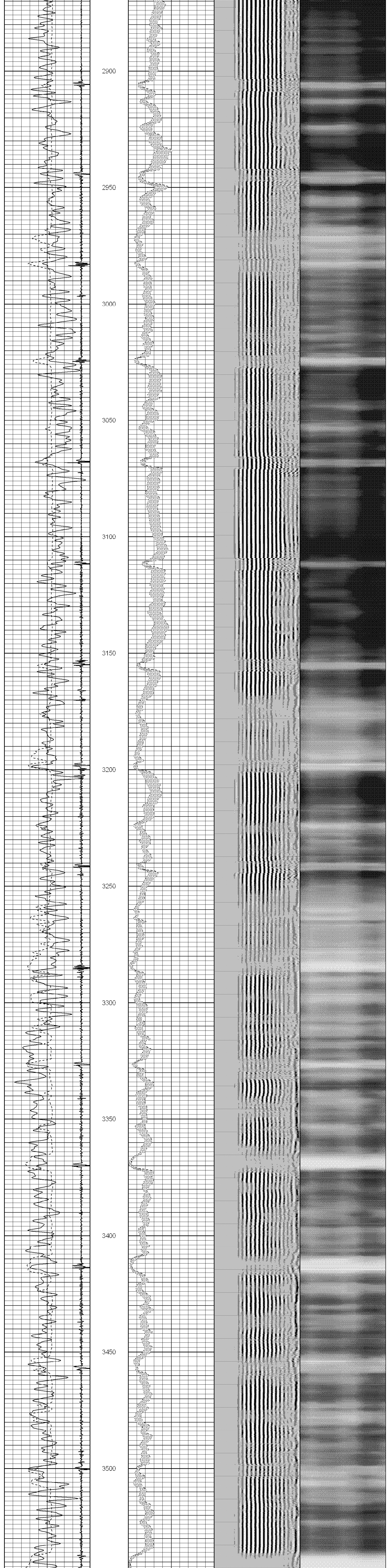

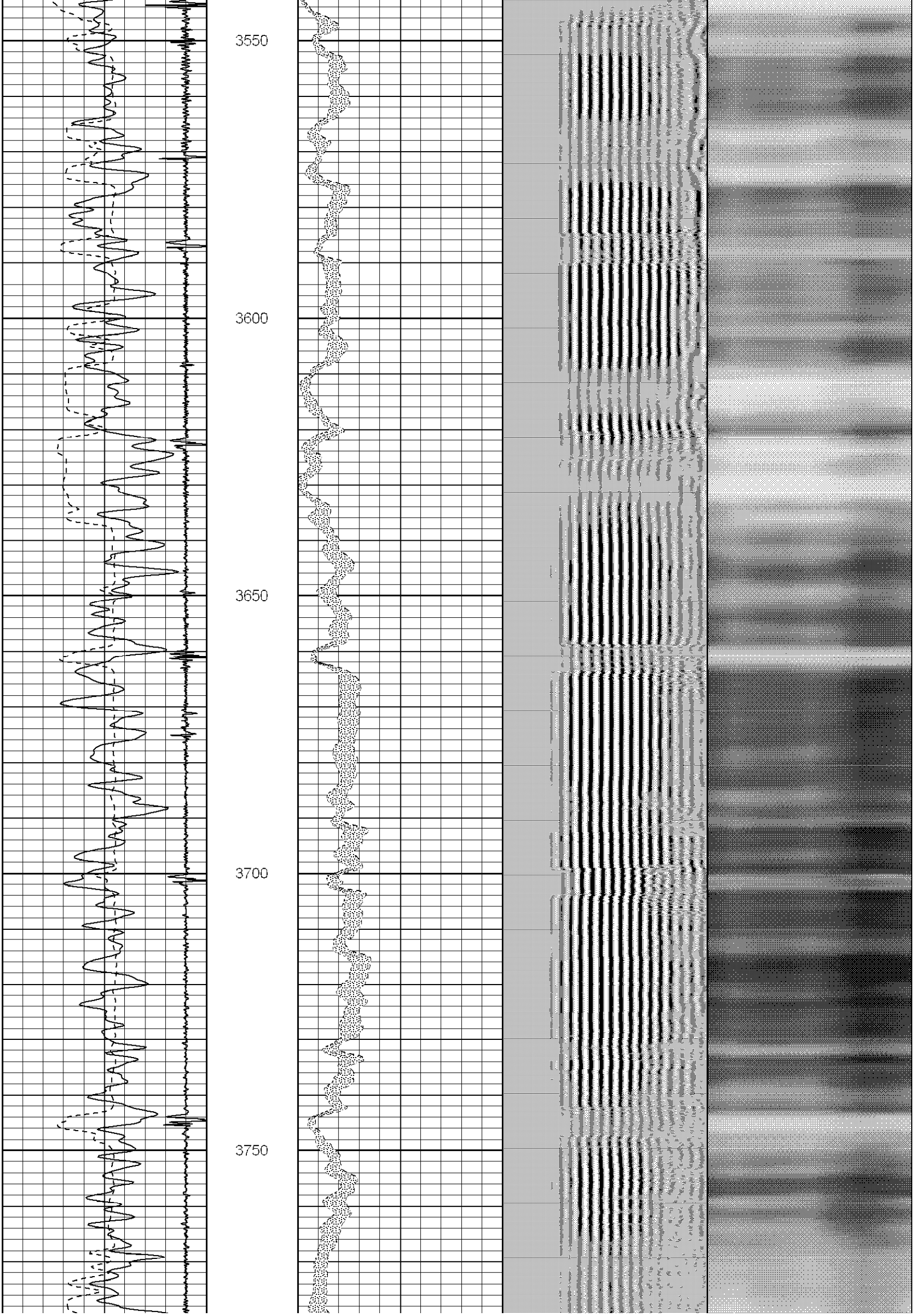

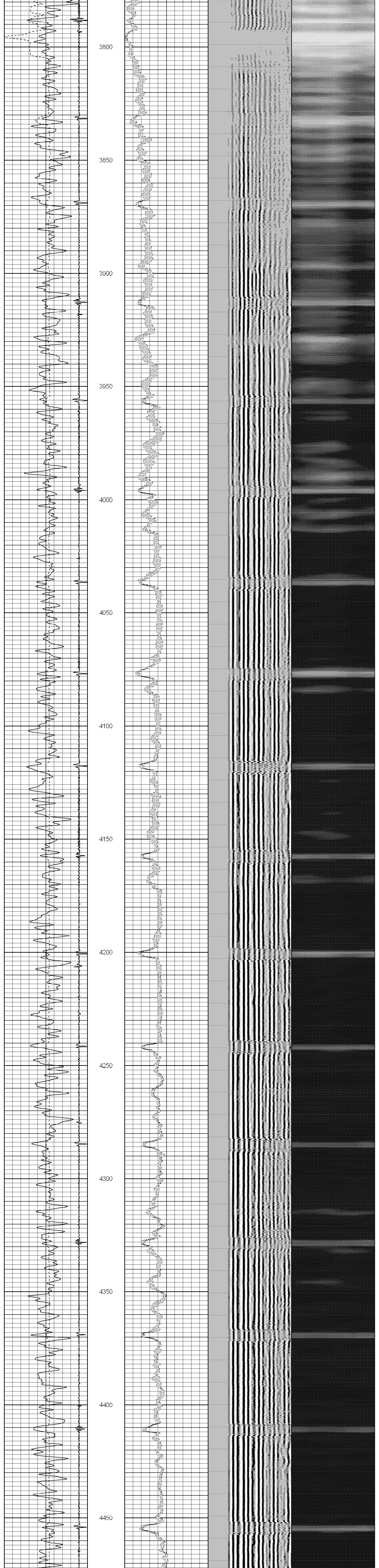

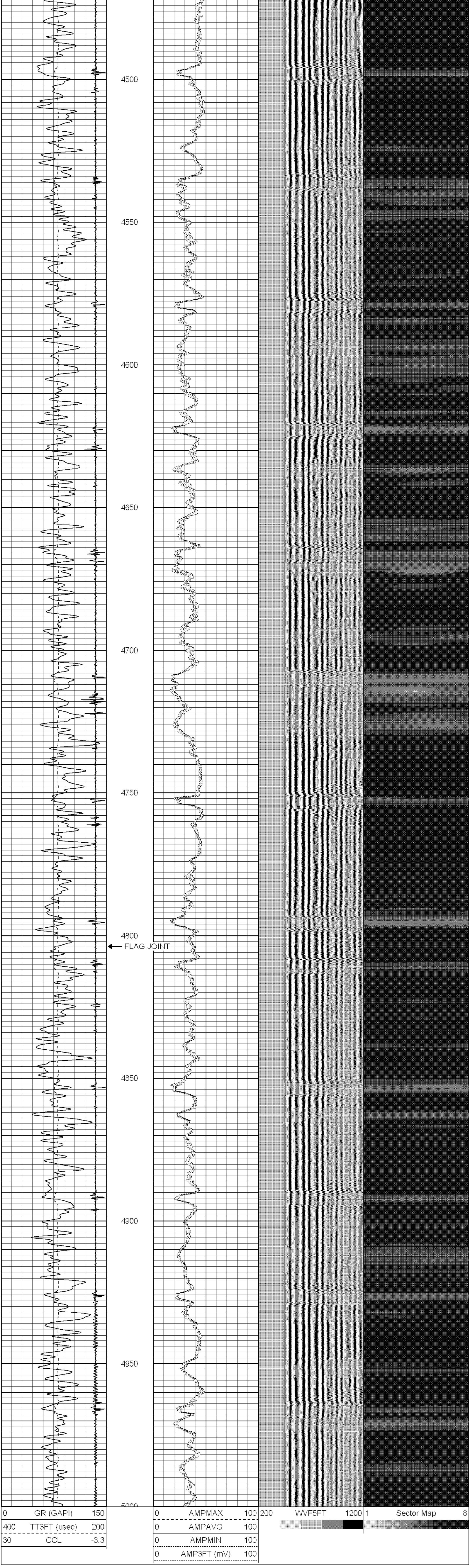

Database File: cbl noble rohn state ld09-69-1hn.db
Dataset Pathname: pass2
Presentation Format: sector2
Dataset Creation: Tue Nov 05 14:29:55 2013 by Log SCH 120430
Charted by: Depth in Feet scaled 1:240

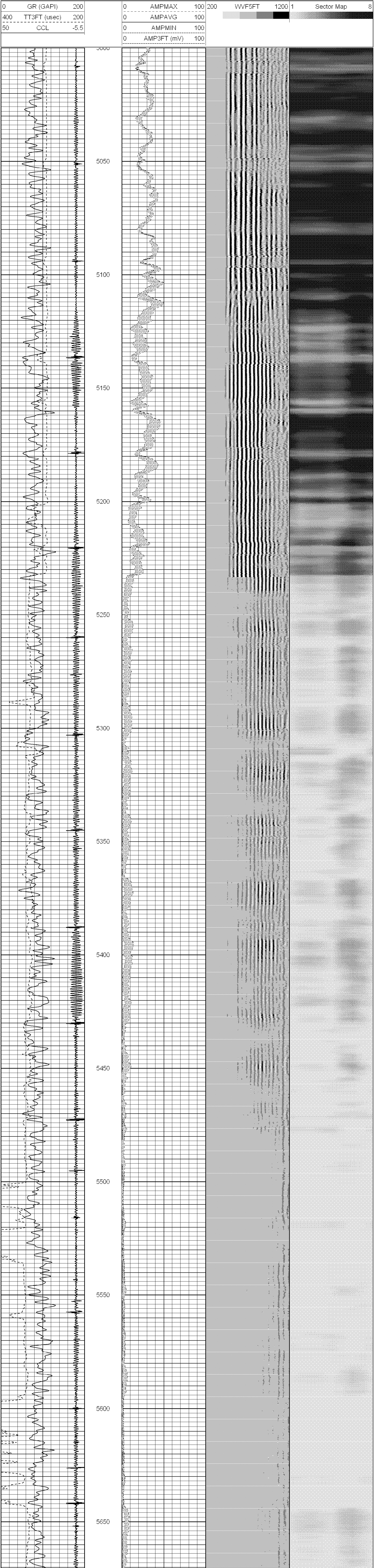

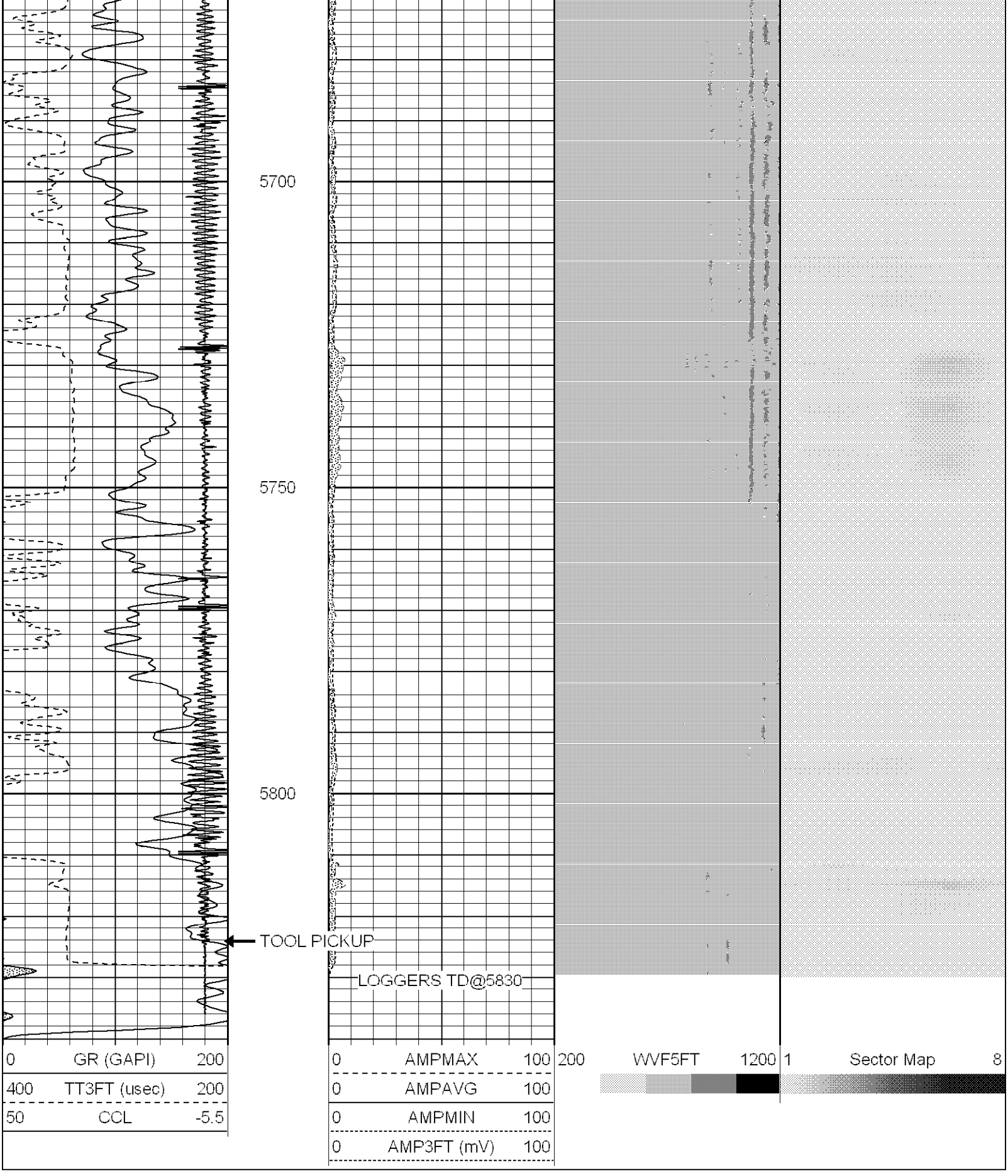

Calibration Report

Database File: cbl noble rohn state ld09-69-1hn.db
Dataset Pathname: pass2
Dataset Creation: Tue Nov 05 14:29:55 2013 by Log SCH 120430

Gamma Ray Calibration Report

Type / Serial: Probe275dig / 110785

SHOP CALIBRATION Wed Oct 30 10:18:18 2013

	Counts/Sec.	Gain	Offset	Jig	Units
Background	0.0				cps
Calibrator	1.0				cps
		0.4500			GAPI/cps

PRIMARY VERIFICATION

Background	0.0				cps
Calibrator	0.0				cps
Difference				0.0	GAPI

BEFORE SURVEY VERIFICATION

Background	0.0				cps
Calibrator	0.0				cps
Difference				0.0	GAPI

AFTER SURVEY VERIFICATION

Background	0.0				cps
Calibrator	0.0				cps
Difference				0.0	GAPI

Segmented Cement Bond Log Calibration Report

Serial Number:	101020	
Tool Model:	Probe	
Calibration Casing Diameter:	7.000	in
Calibration Depth:	487.933	ft

Master Calibration, performed Tue Nov 05 14:16:01 2013:

	Raw (v)		Calibrated (mv)		Results	
	Zero	Cal	Zero	Cal	Gain	Offset
3'	0.008	1.030	1.500	62.165	59.371	1.031
CAL	0.008	1.358				
5'	0.008	1.188	1.500	62.165	51.406	1.095
SUM						
S1	0.008	1.186	0.000	62.165	52.772	-0.405
S2	0.008	1.125	0.000	62.165	55.661	-0.428
S3	0.007	1.044	0.000	62.165	59.975	-0.449
S4	0.008	0.951	0.000	62.165	65.877	-0.503
S5	0.008	0.868	0.000	62.165	72.222	-0.555
S6	0.008	0.874	0.000	62.165	71.783	-0.541
S7	0.007	1.014	0.000	62.165	61.751	-0.453
S8	0.007	1.165	0.000	62.165	53.703	-0.392

Internal Reference Calibration, performed Fri Jan 13 14:30:16 2012:

	Raw (v)		Calibrated (v)		Results	
	Zero	Cal	Zero	Cal	Gain	Offset
CAL	0.000	0.000	0.008	1.358	1.000	0.000

Air Zero Calibration, performed Tue Oct 01 06:41:46 2013:

	Raw (v)	Calibrated (v)	Results
	Zero	Zero	Offset
3'	0.000	0.000	0.000
5'	0.000	0.000	0.000
SUM			
S1	0.000	0.000	0.000
S2	0.000	0.000	0.000
S3	0.000	0.000	0.000
S4	0.000	0.000	0.000
S5	0.000	0.000	0.000
S6	0.000	0.000	0.000
S7	0.000	0.000	0.000
S8	0.000	0.000	0.000