



Scale 1:600 (2"=100') Metric  
Measured Depth Log

Well Name:	Gee 16C-25HZ		
Location:	Weld County, CO		
License Number:	05123392360000	Region:	DJ Basin
Spud Date:	11/28/2014	Drilling Completed:	12/05/2014
Surface Coordinates:	858' FNL 745' FEL Sec 24, T2N, R67W		
Bottom Hole	1' FSL 750' FEL		
Coordinates:	Sec 25, T2N, R67W		
Ground Elevation (m):	4858'	K.B. Elevation (m):	4883'
Logged Interval (m):	7500'	To: 16754'	Total Depth (m): 16754'
Formation:	Codell		
Type of Drilling Fluid:	Oil Based Mud		

Printed by HORIZONTAL.LOG from WellSight Systems 1-800-447-1534 [www.WellSight.com](http://www.WellSight.com)

#### OPERATOR


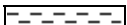








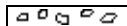









Company: Anadarko Petroleum Corporation  
Address: Granite Tower  
1099 18th St., Suite 1800  
Denver, CO 80202

GEOLOGIST









































































Name: Justin Robbins / Justin Graf  
Company: Great Divide Consulting, Inc.  
Address: P.O. Box 630263  
Highlands Ranch, CO 80163

Comments

ROCK TYPES

	Anhy		Clyst		Gyp		Mrlst		Shgy
	Bent		Coal		Igne		Salt		Sltst
	Brec		Congl		Lmst		Shale		Ss
	Cht		Dol		Meta		Shcol		Till

ACCESSORIES

MINERAL			Hvymin	FOSSIL			Pelec	TEXTURE	
	Anhy		Kaol		Algae		Pellet		Boundst
	Arggrn		Marl		Amph		Pisolite		Chalky
	Arg		Minxl		Belm		Plant		Cryxln
	Bent		Nodule		Bioclst		Strom		Earthy
	Bit		Phos		Brach	<b>STRINGER</b>			Finexln
	Brecfrag		Spr calc		Bryozoa				Grainst
	Calc		Pyr		Cephal				Lithogr
	Carb		Salt		Coral				Microxln
	Chtdk		Sandy		Crin				Mudst
	Chtlt		Silt		Echin				Packst
	Dol		Sil		Fish				Wackest
	Feldspar		Sulphur		Foram				
	Ferrpel		Tuff		Fossil				
	Ferr		New symbol		Gastro				
	Glau		New symbol		Oolite		Anhy		
	Gyp				Ostra		Arg		
							Bent		
							Coal		
							Dol		
							Gyp		
							Ls		
							Mrst		
							Sltstrg		
							Ssstrg		





