





**LEGEND:**

-  Extent of Excavation of Former Skim Pits
-  Confirmation soil sample location (09/03/2014)  
DRO – Diesel Range Organics (500 mg/kg)  
B(a)p - Benzo(a)pyrene (0.022 mg/kg)
-  Proposed Hand Auger Location
-  Buried Water Line

Approximate Scale  
1 inch = 20 feet



(09/03/2014)  
**CMOW-PC-7' NW 1/2**  
DRO 7940 mg/kg  
B(a)p 0.441 J mg/kg

PROJECT NO: 013-1681

DRAWN BY: JWH

DATE: 01/28/2015

CM Production, LLC  
Oliver Warren #1 Skim Pits – Impacted Soils Delineation  
Hyde Field, Washington County, Colorado

  
OLSSON  
ASSOCIATES

4690 Table Mountain Drive #200  
Golden, Colorado 80403  
TEL 303.237.2072  
FAX 303.237.2659

FIGURE

HA1