






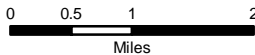


-  CX-8 Well Location
-  Elk Winter Concentration Area
-  Columbian Sharp Tailed Grouse Lek Sites
-  Columbian Sharp Tailed Grouse Production Areas
-  County Roads
-  US Highway
-  Bureau of Land Management



1:100,000

Date: 1/16/2015

Coordinate System: NAD 1983 StatePlane Colorado South FIPS 0503 Feet

Kinder Morgan CO2

CX-8 CO2 Well

Sensitive Area Map

Montezuma County, CO

Sec. 8, T. 38N, R. 18W

Pleasant View, CO 1:24k