



Kerr-McGee Oil & Gas Onshore LP

A subsidiary of Anadarko Petroleum Corporation

1099 18th Street
Denver, CO 80202
720-929-6000

January 27, 2015

Matt Lepore
Director, Colorado Oil and Gas Conservation Commission
Department of Natural Resources
The Chancery Building
1120 Lincoln Street, Suite 801
Denver, CO 80203

Re: **30 Day Certification Letter - 318A.e**
ENGLISH FARMS 37N-8HZ (Doc # 400745843)
Township 1 North, Range 65 West
Section 8: NWNE
Unit Acreage: 400
Unit Spacing: 01N-65W-Sec 05 S2SE
01N-65W-Sec 08 E2
Weld County, Colorado

Dear Director Lepore:

Kerr McGee Oil and Gas Onshore LP (“KMG”) hereby certifies that KMG owns one hundred percent (100%) of the leasehold interest in the mineral rights in the proposed spacing unit. KMG hereby respectfully requests approval of this boundary well.

If you have any questions or issues regarding this permit, please contact Cheryl Light at (720) 929-6461.

Very truly yours,

Kerr-McGee Oil and Gas Onshore LP

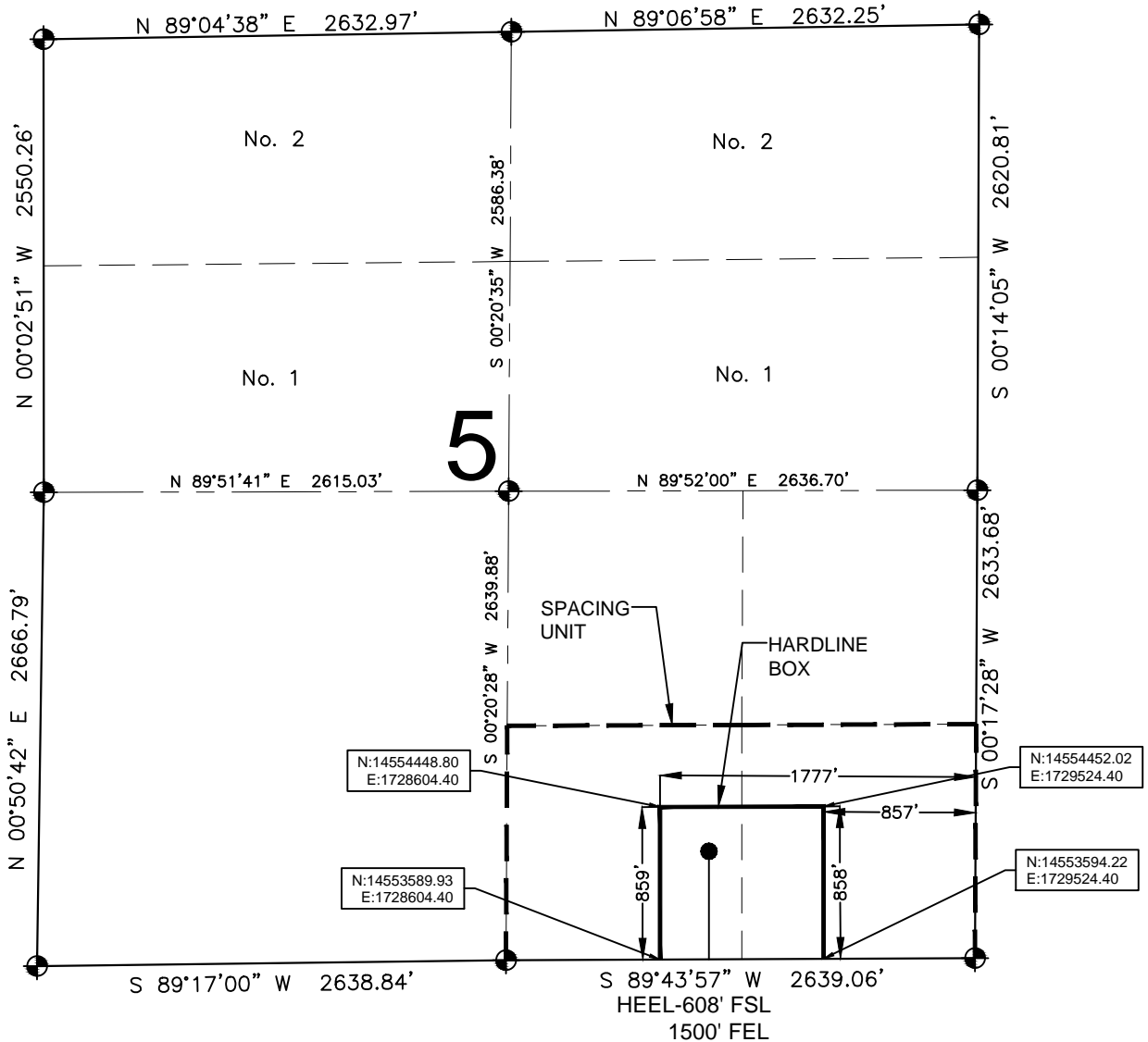
A handwritten signature in black ink, appearing to read "Mike McConaughy".

Mike McConaughy
Sr. Regulatory Analyst

Enclosure

HARDLINE EXHIBIT: ENGLISH FARMS 37N-8HZ

SECTION 5, TOWNSHIP 1 NORTH, RANGE 65 WEST, 6TH P.M.



LEGEND

- ⊙ = EXISTING MONUMENT
- ⊙ = PROPOSED HEEL
- = CALCULATED POSITION
- ⊙ = BOTTOM HOLE
- BH = BOTTOM HOLE

HEEL LOCATION

UTM 13
 LATITUDE= 40.074994°
 LONGITUDE= 104.683772°

 LATITUDE= 40°04'29.979"
 LONGITUDE= 104°41'01.580"

QRT/QRT SECTIONS WITHIN PATH OF THE HARDLINE

SWSE, SEC. 5
 SESE, SEC. 5

BOTTOM HOLE LOCATION

NAD83
 LATITUDE= 40.060025°
 LONGITUDE= 104.683833°

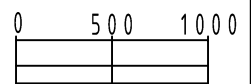
 LATITUDE= 40°03'36.090"
 LONGITUDE= 104°41'01.799"

AVAILABLE FOOTAGE

5707'

NOTES:

- THIS DOCUMENT IS NOT A LAND SURVEY PLAT OR IMPROVEMENT SURVEY PLAT. THIS DOCUMENT DOES NOT REFLECT A FIELD SURVEY. SECTION BREAKDOWN, MONUMENTATION AND HORIZONTAL POSITIONS SHOWN ARE BASED ON THE HEEL AND BOTTOM HOLE LOCATION PROVIDED BY ANADARKO PETROLEUM CORPORATION

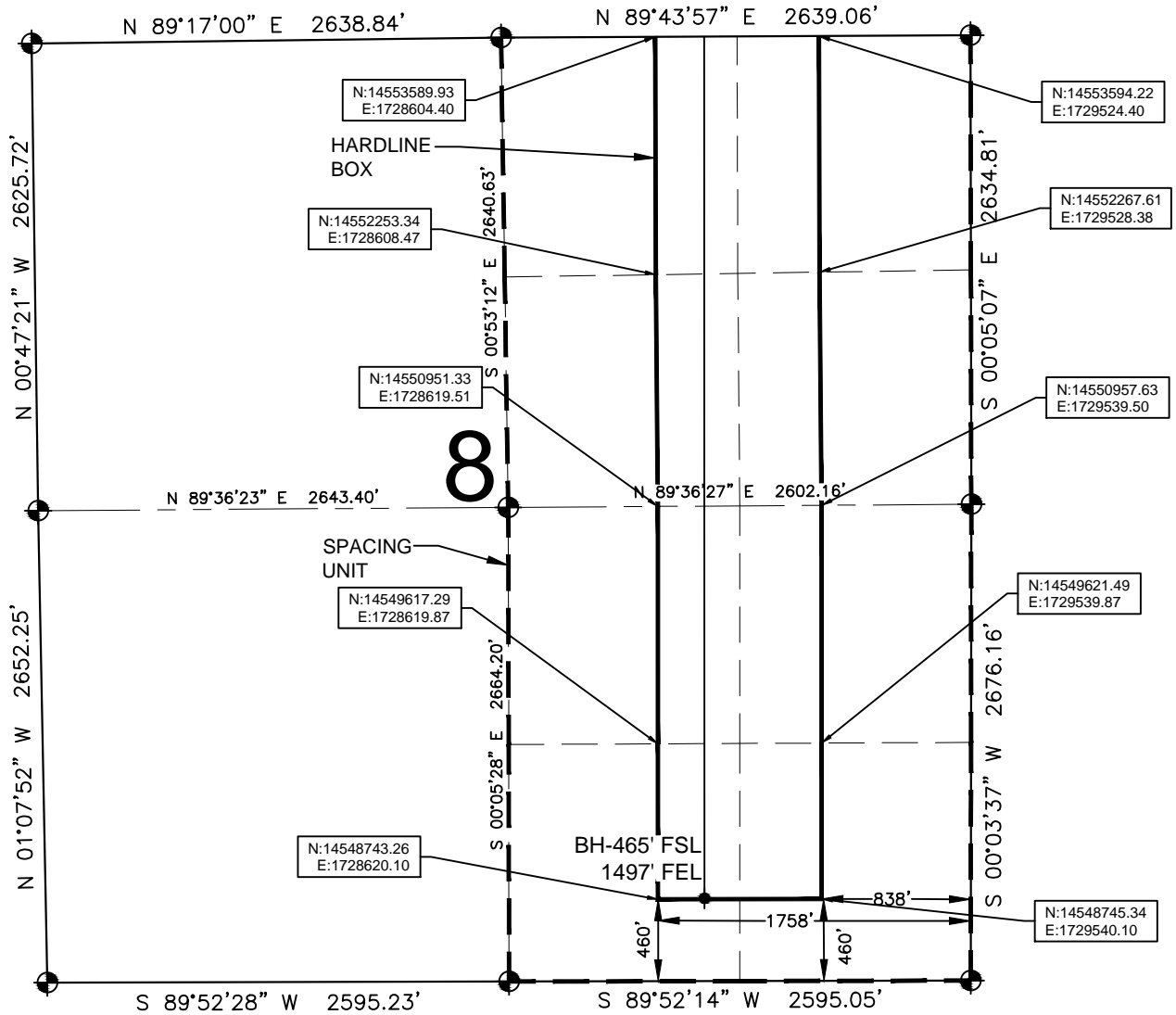


SCALE: 1"= 1000'

DRAWING DATE: 01-12-15		HEEL LOCATION: SW 1/4 SE 1/4, SEC. 5, T1N, R65W, 6TH P.M. WELD COUNTY, COLORADO	
BY: SMF	CHECKED ATK		

HARDLINE EXHIBIT: ENGLISH FARMS 37N-8HZ

SECTION 8, TOWNSHIP 1 NORTH, RANGE 65 WEST, 6TH P.M.



LEGEND

- ⊕ = EXISTING MONUMENT
- ⊙ = PROPOSED HEEL
- = CALCULATED POSITION
- ⚡ = BOTTOM HOLE
- BH = BOTTOM HOLE

QRT/QRT SECTIONS WITHIN PATH OF THE HARDLINE

- NWNE, SEC. 8
- SWNE, SEC. 8
- NWSE, SEC. 8
- SWSE, SEC. 8
- NENE, SEC. 8
- SENE, SEC. 8
- NESE, SEC. 8
- SESE, SEC. 8

NOTES:

- THIS DOCUMENT IS NOT A LAND SURVEY PLAT OR IMPROVEMENT SURVEY PLAT. THIS DOCUMENT DOES NOT REFLECT A FIELD SURVEY. SECTION BREAKDOWN, MONUMENTATION AND HORIZONTAL POSITIONS SHOWN ARE BASED ON THE HEEL AND BOTTOM HOLE LOCATION PROVIDED BY ANADARKO PETROLEUM CORPORATION



SHEET 2 OF 2

DRAWING DATE: 01-12-15		HEEL LOCATION: SW 1/4 SE 1/4, SEC. 5, T1N, R65W, 6TH P.M. WELD COUNTY, COLORADO	
BY: SMF	CHECKED ATK		

