

Sonic Bond  
Gamma Ray  
CCL

Company	Kerr McGee Oil & Gas Onshore LP						
Well	Brown 6-2S						
Field	Wattenberg						
County	Weld	State Colorado					
Location:	API # : 05-123-31681						
Permanent Datum	GL	Elevation 5140					
Log Measured From	KB 15						
Drilling Measured From	KB	Elevation K.B. 5155 D.F. 5154 G.L. 5140					
Date	2-21-2011						
Run Number	1						
Depth Driller	5320						
Depth Logger	5268						
Bottom Logged Interval	5265						
Top Log Interval	Surface						
Open Hole Size	7.875						
Type Fluid	Water						
Density / Viscosity	1.0						
Max. Recorded Temp.	90						
Estimated Cement Top	870						
Time Well Ready							
Time Logger on Bottom							
Equipment Number	4310						
Location	Greeley						
Recorded By	J.J.Bullard						
Witnessed By	Mr. Lewis Camp						
Borehole Record							
Run Number	Bit	From	To	Size	Weight	From	To
One	12.25	0	1129				
Two	7.875	1129	5306				
Casing Record			Size	Wgt/Ft	Top	Bottom	
Surface String			8 5/8	24#	0	1083	
Prot. String							
Production String			4.5	11.6#	0	T.D.	
Liner							


<<< Fold Here >>>

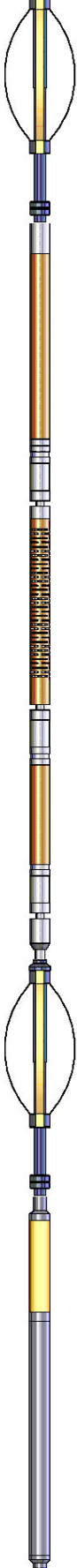
All interpretations are opinions based on inferences from electrical or other measurements and we cannot and do not guarantee the accuracy or correctness of any interpretation, and we shall not, except in the case of gross or willful negligence on our part, be liable or responsible for any loss, costs, damages, or expenses incurred or sustained by anyone resulting from any interpretation made by any of our officers, agents or employees. These interpretations are also subject to our general terms and conditions set out in our current Price Schedule.

Comments

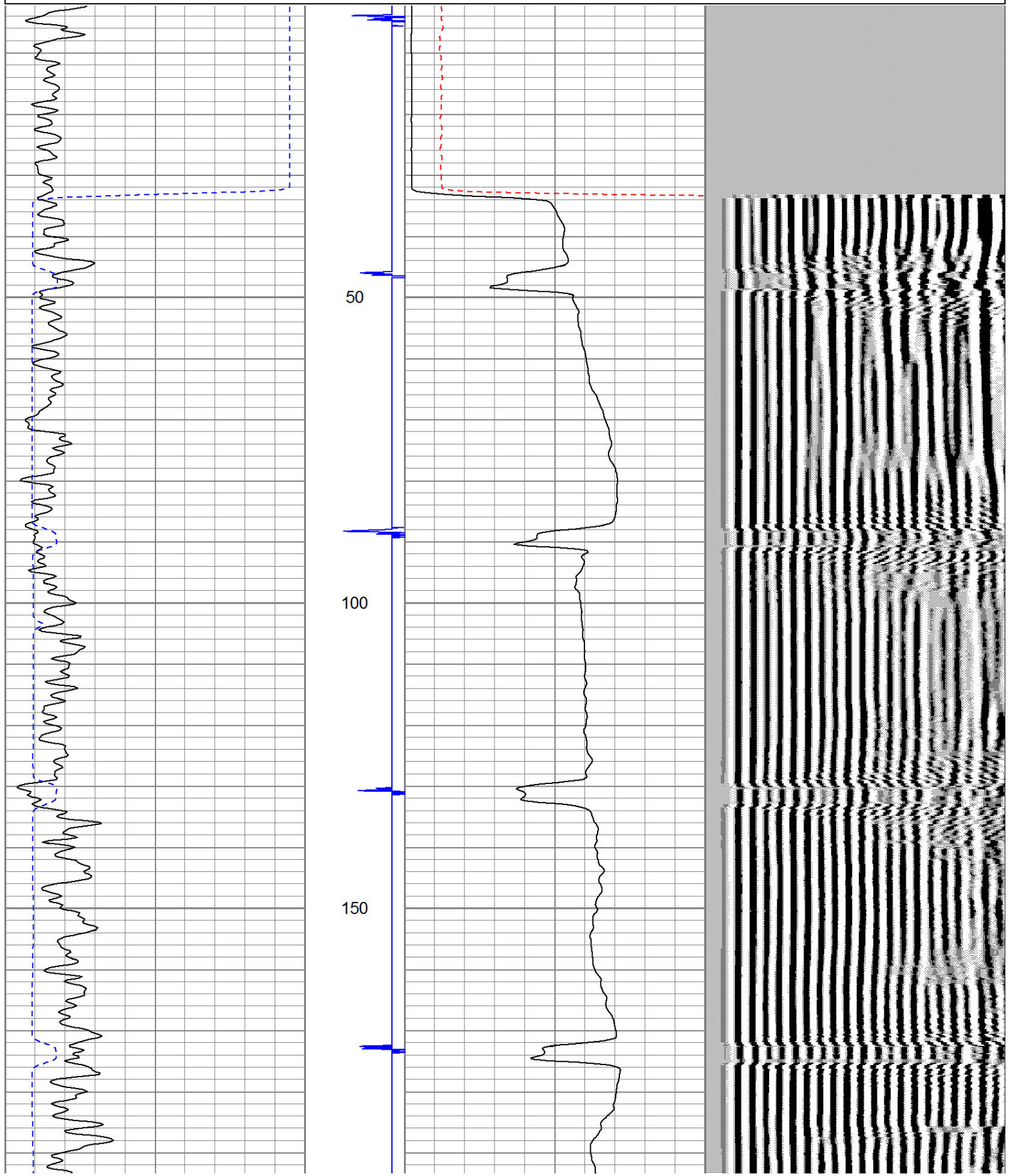
Correlated in the hole 6' to Haliburton  
Dual Spaced Neutron log ran 12-25-10

Thanks for using IPS for your E-Line needs!!!!!!!

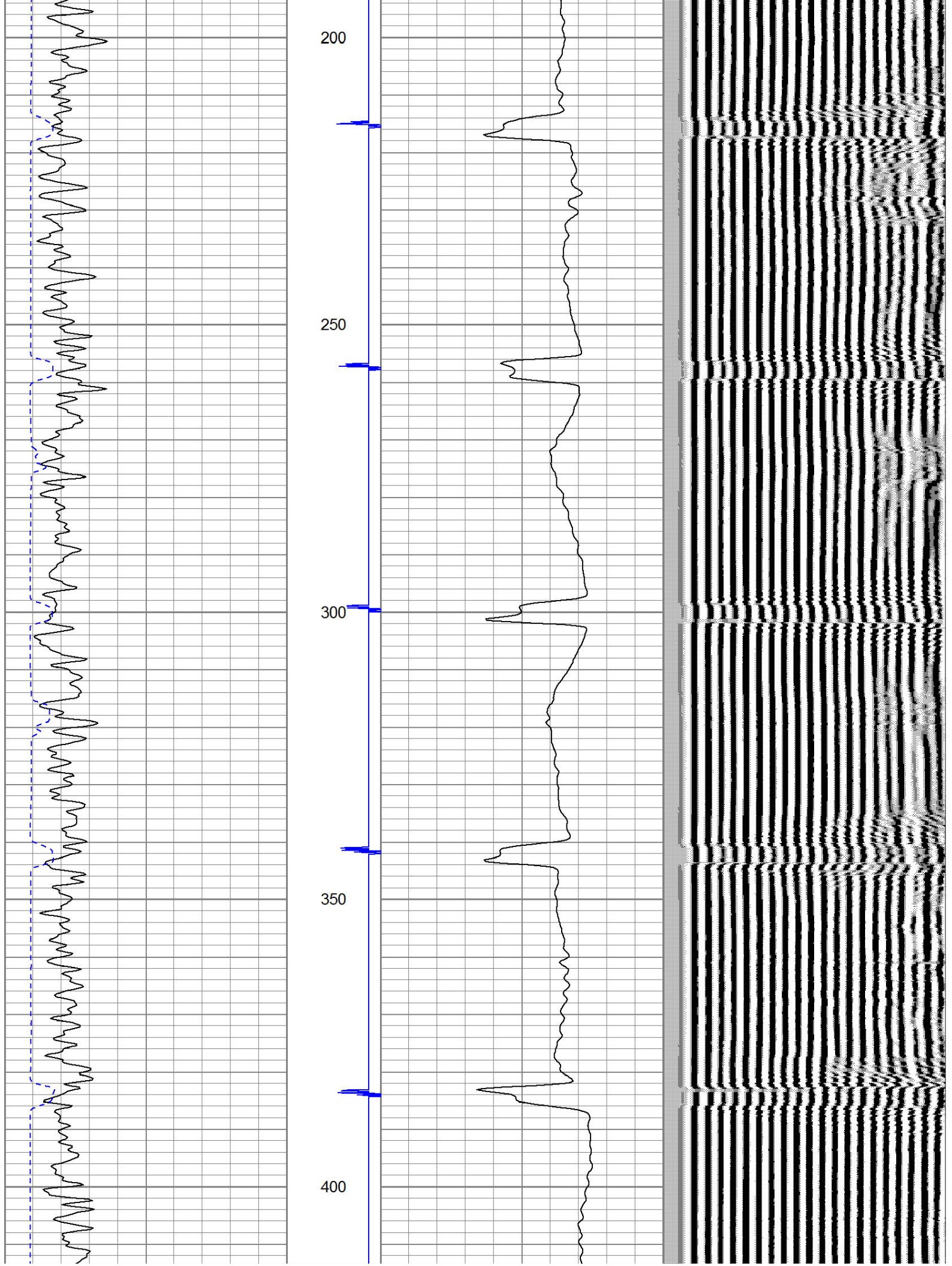
Sensor	Offset (ft)	Schematic	Description	Len (ft)	OD (in)	Wt (lb)
			STD-Standard (STNDRD) Standard Cable Head	1.00	1.44	10.00

				CENT-Probe (PTS_MONO)	2.88	2.75	35.00
WVF3	11.57						
WVF5	10.57			CBL-Probe (275) Probe 2.75" Dual Receiver Bond	8.92	2.75	60.00
CCL	3.67			CENT-Probe (PT_MONO2)	2.88	2.75	35.00
GR	2.00			GR-Probe (275) Probe 2.75" 4 Channel Pulse	4.50	2.75	30.00
Dataset: brown 6-2s.db: field/well/run1/pass2 Total Length: 20.18 ft Total Weight: 170.00 lb O.D. 2.75 in							

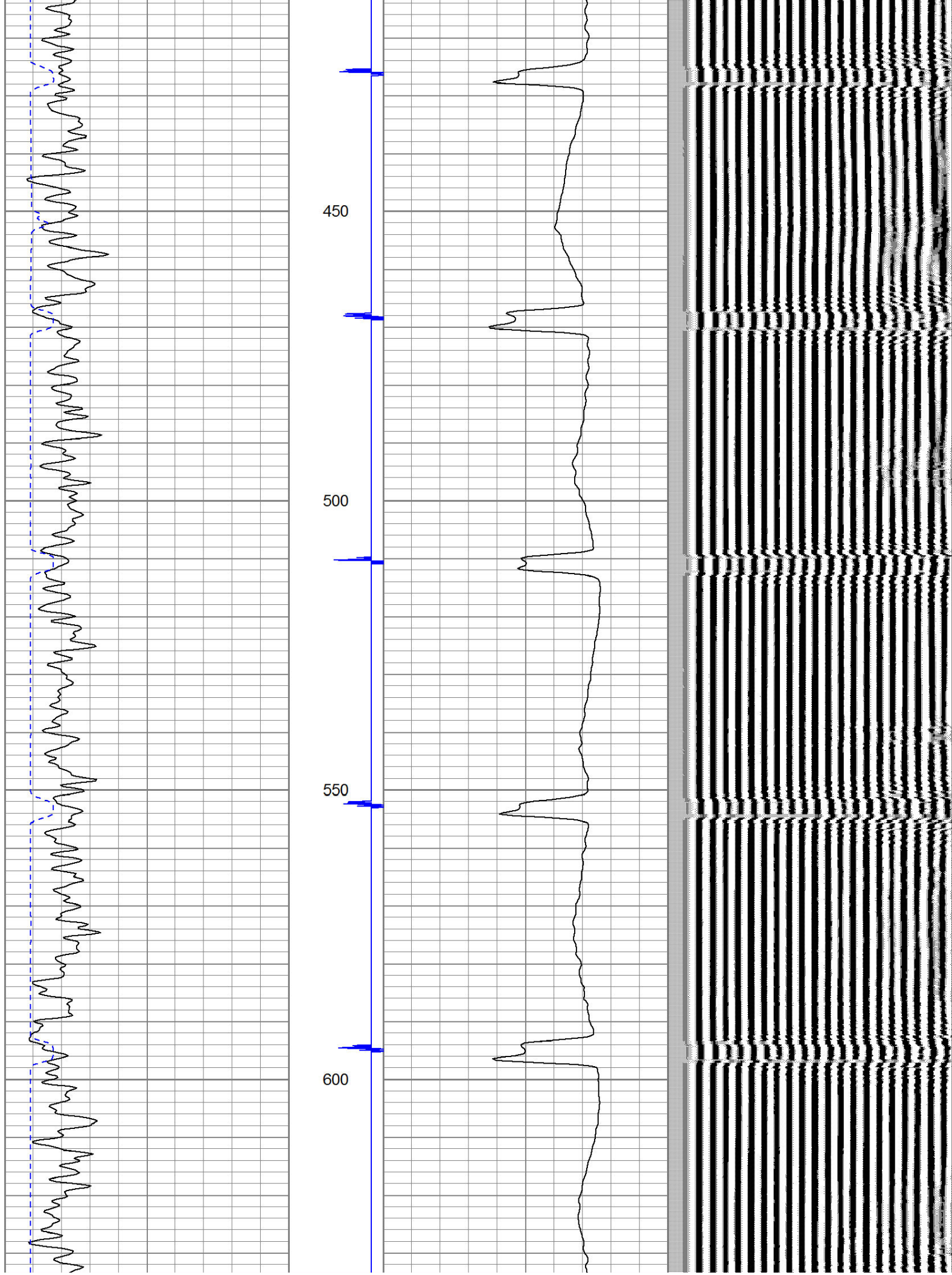
0	Gamma Ray (GAPI)	200	Collar Locator	0	Amplified Amplitude (mV)	20	200	VDL	1200
200	TT3 (usec)	800	7	-1	0	Amplitude (mV)	100		
200	gr (GAPI)	400							



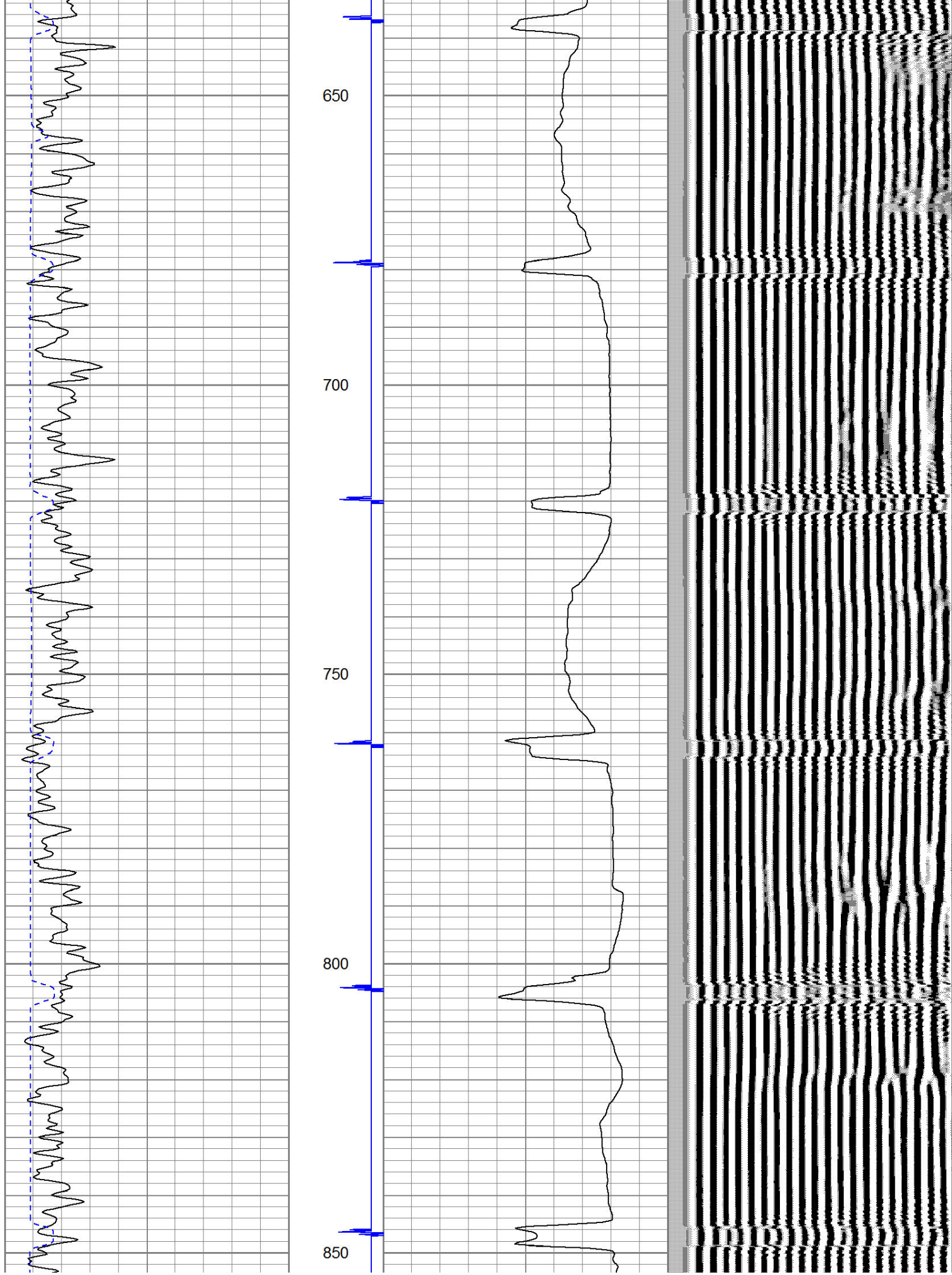




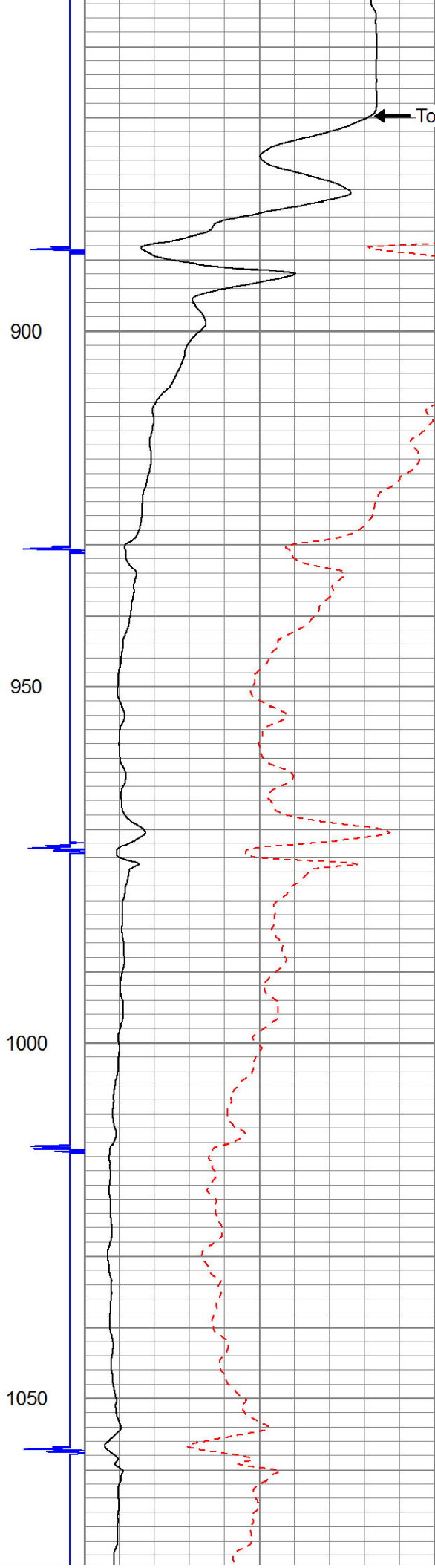
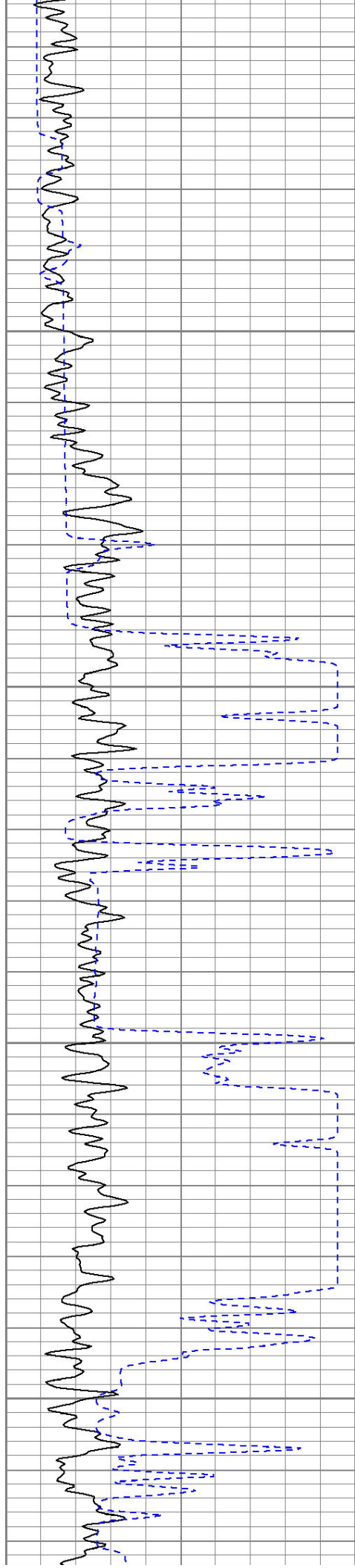










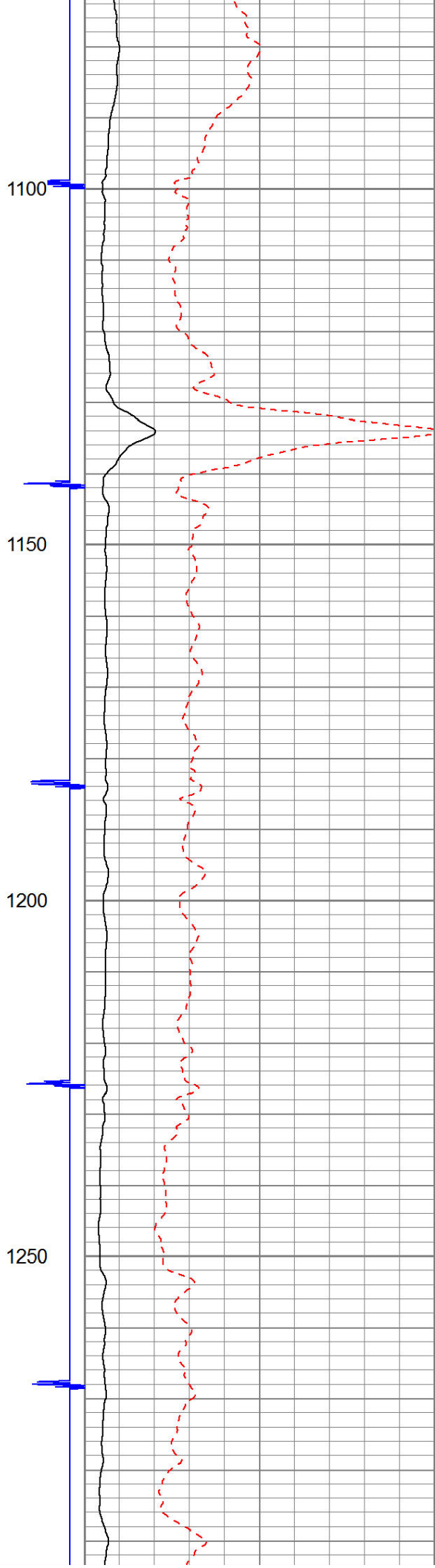
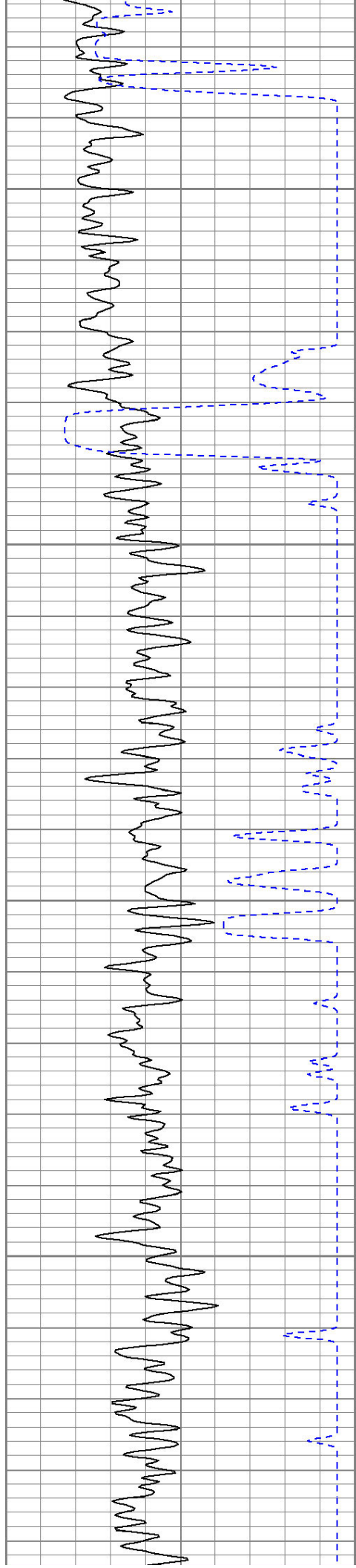




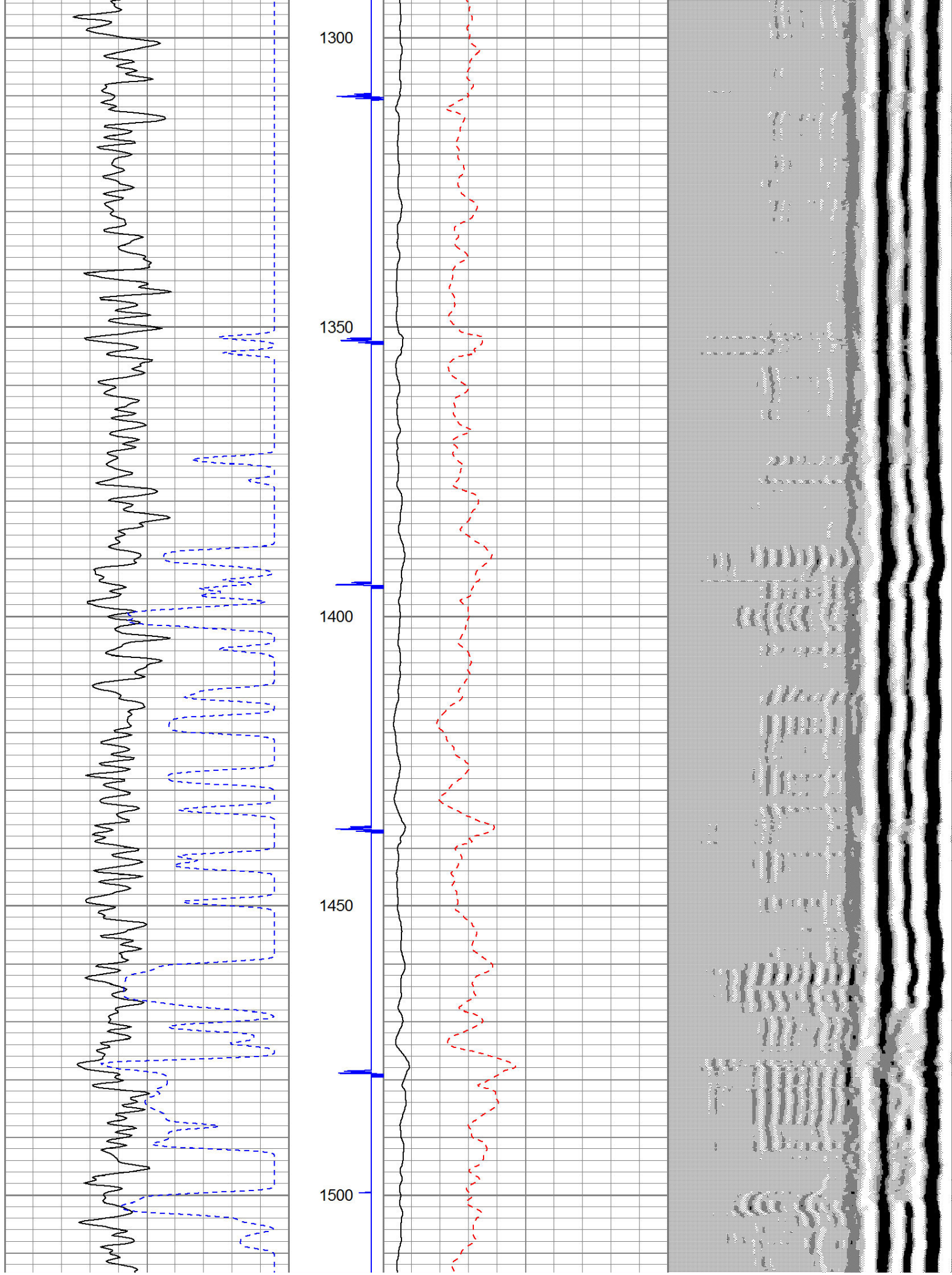
Top of Cement




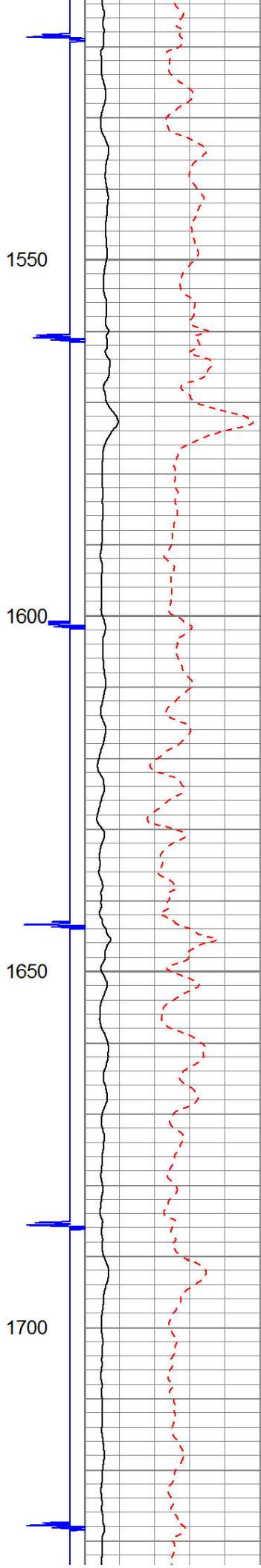
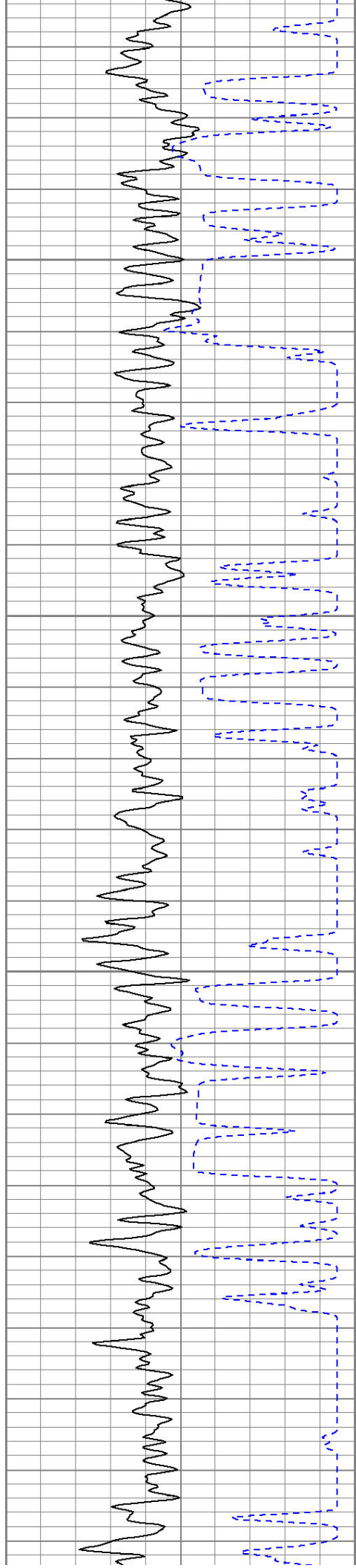




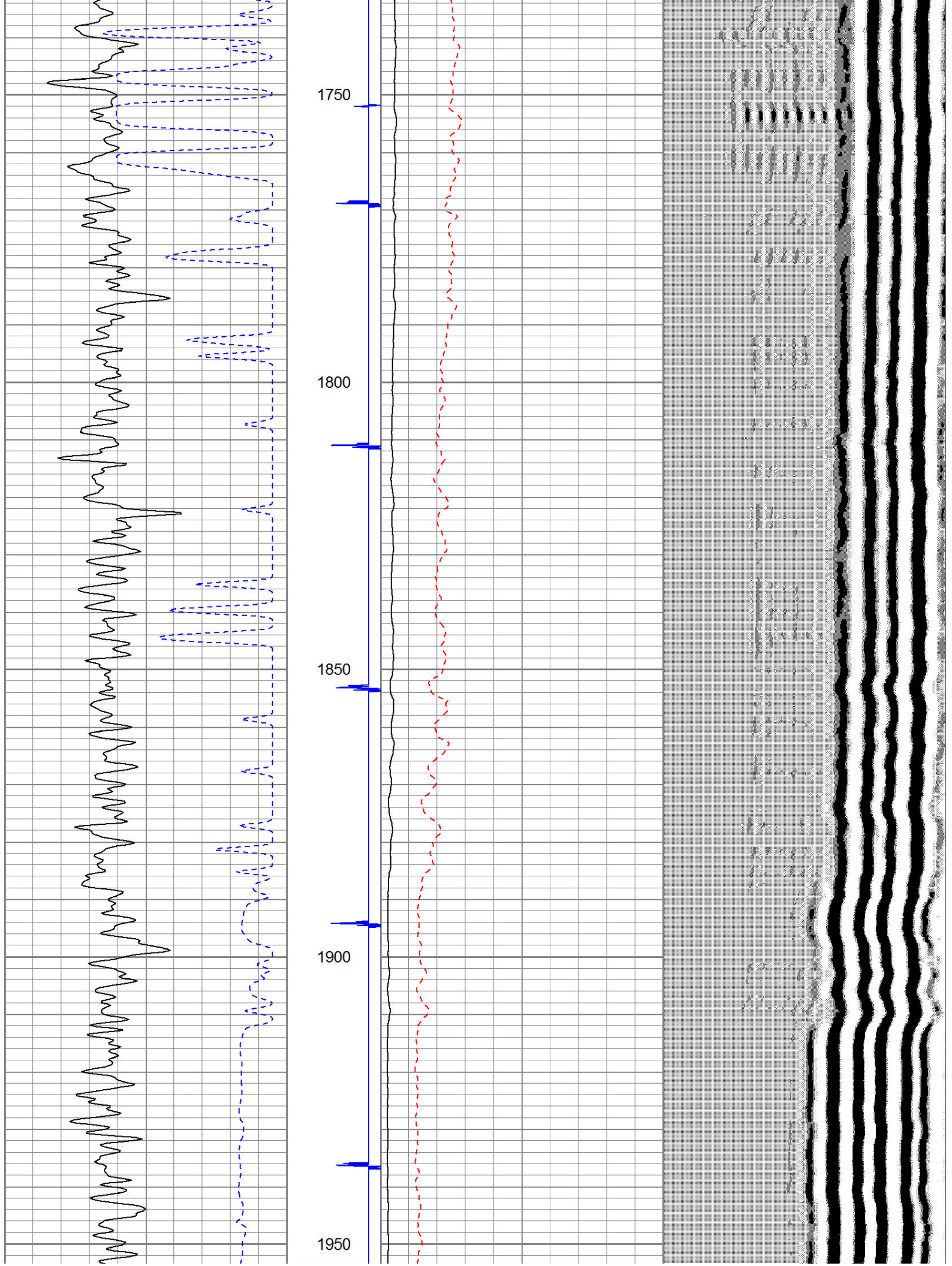




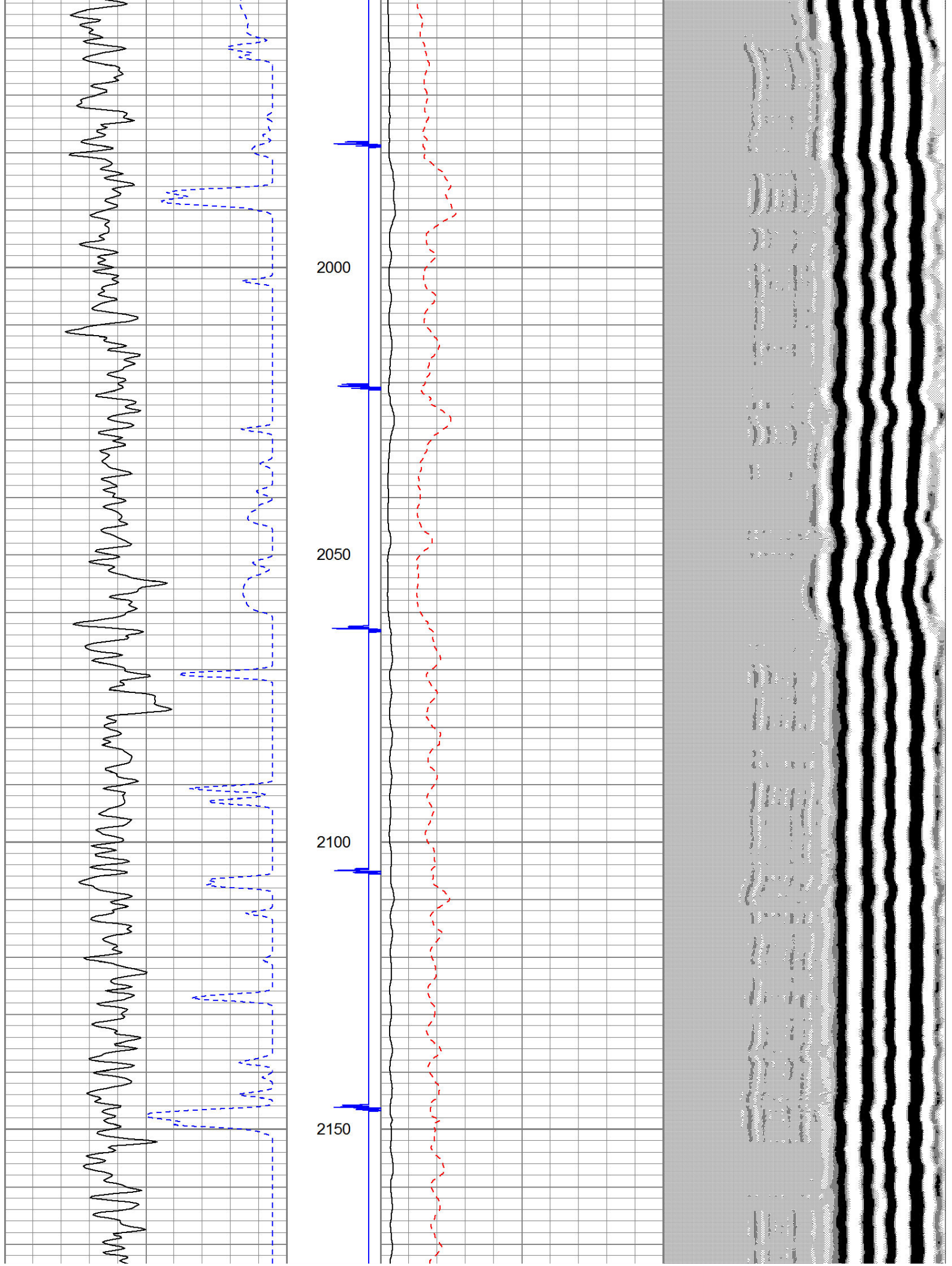




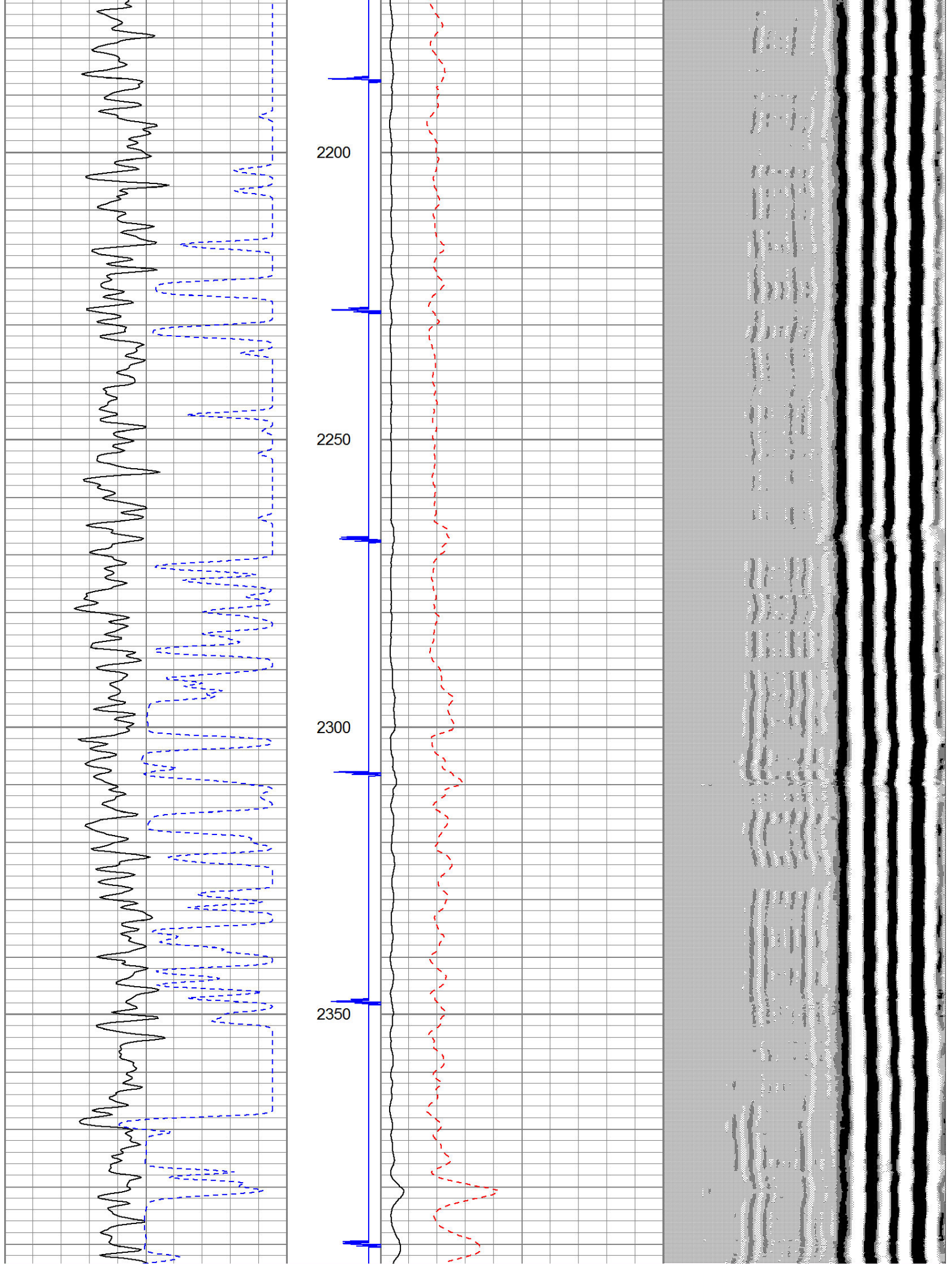




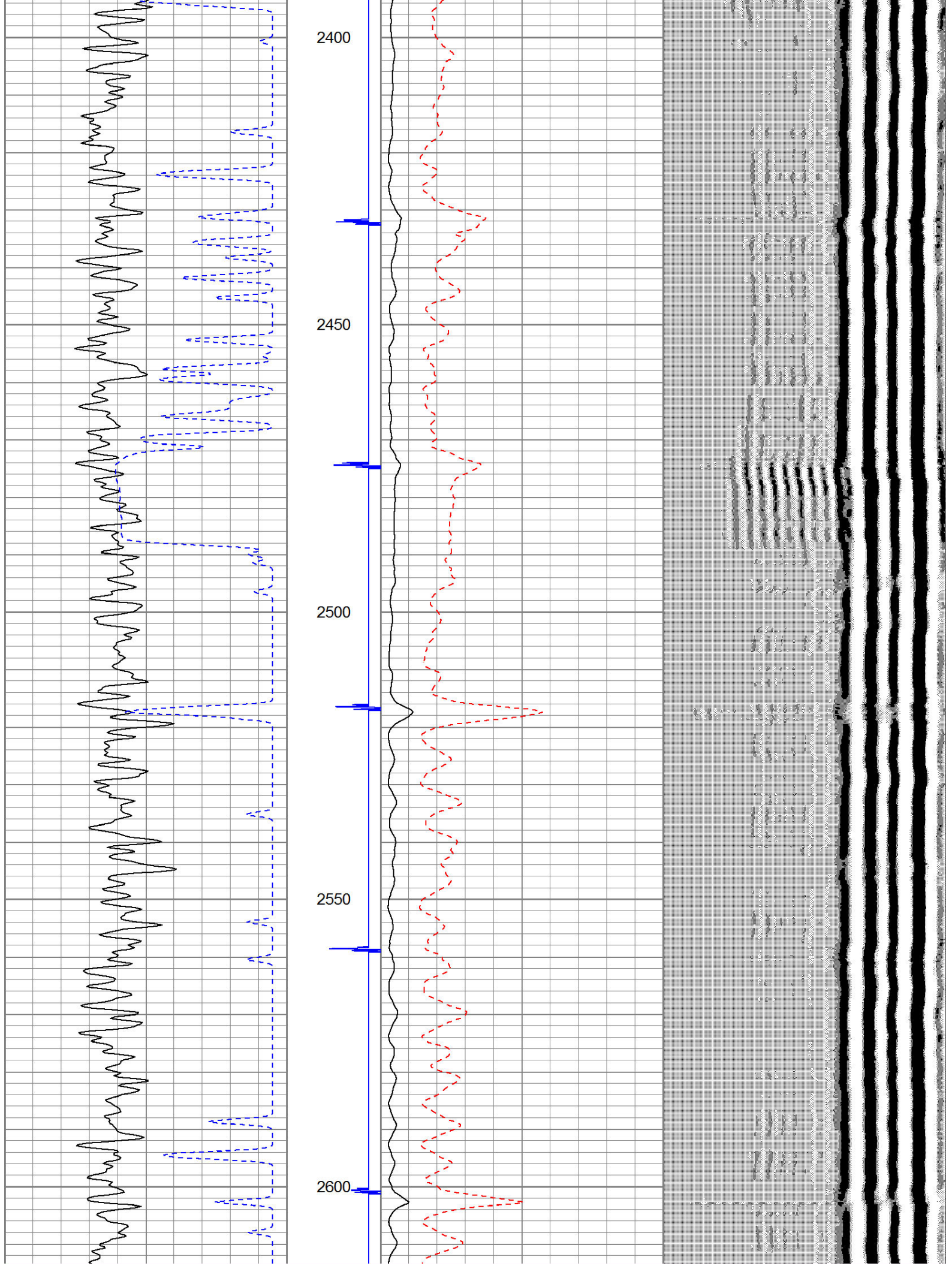





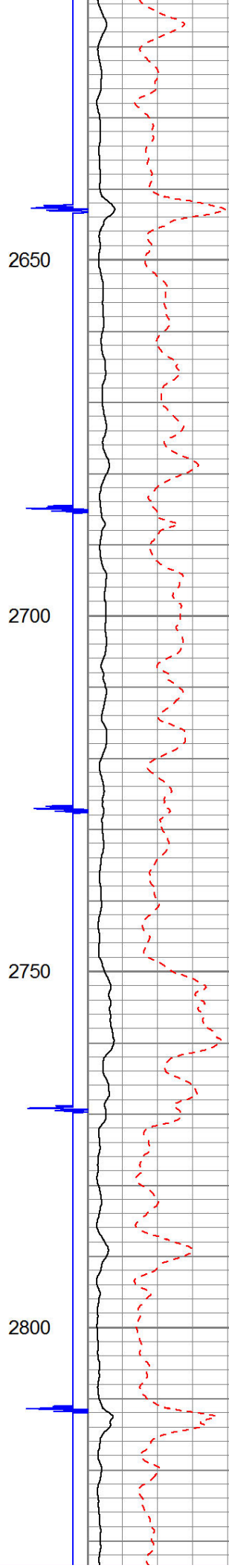
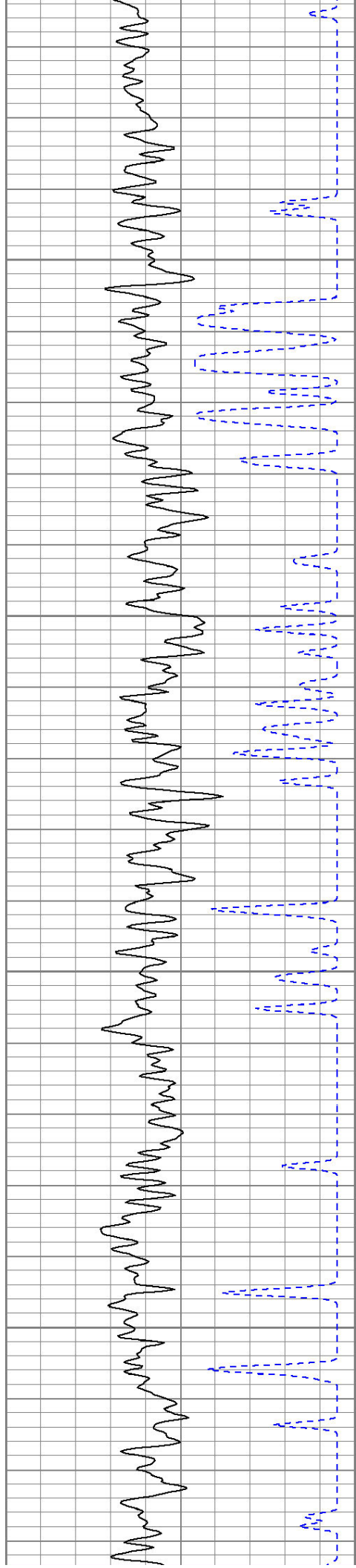




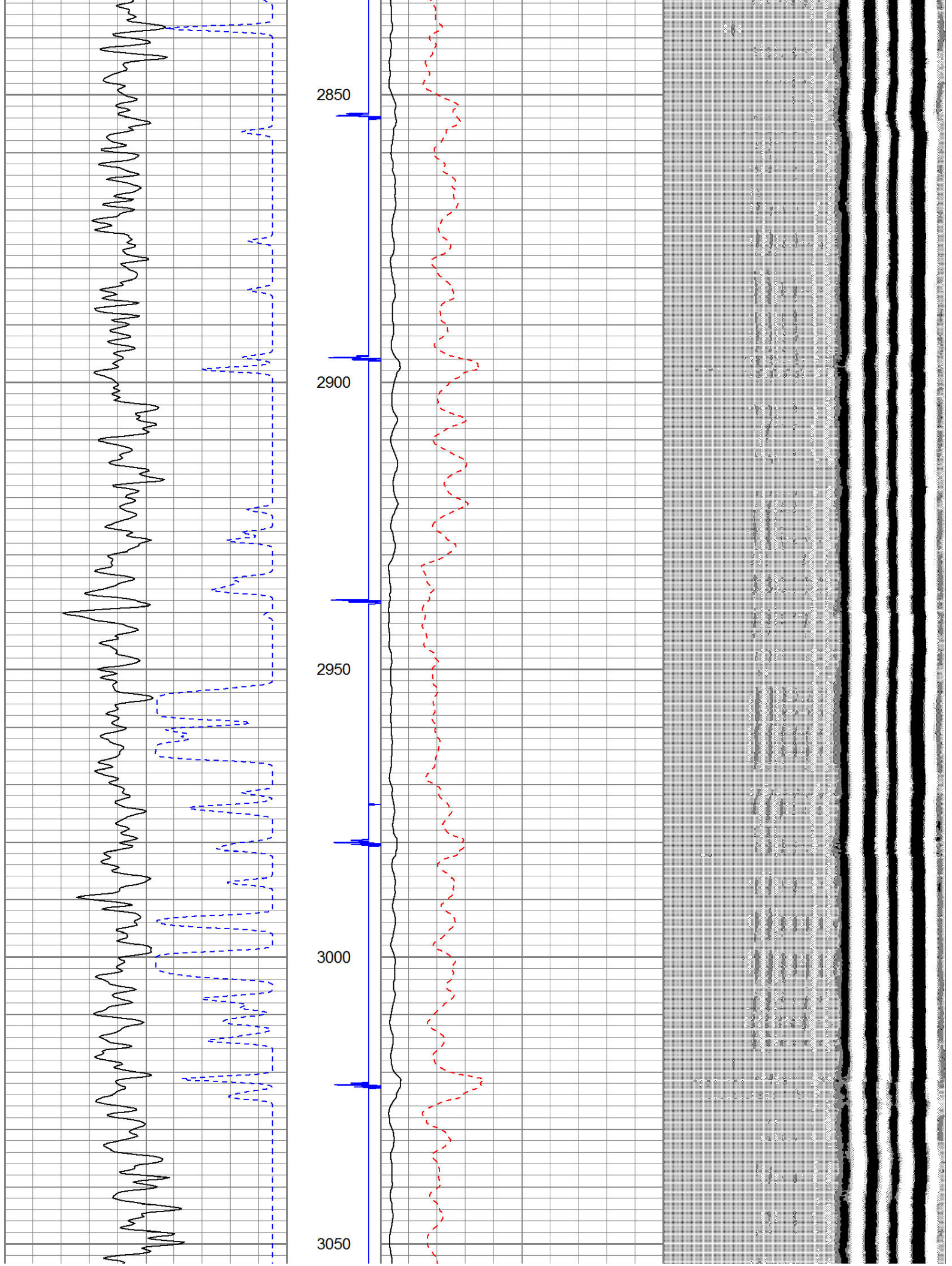




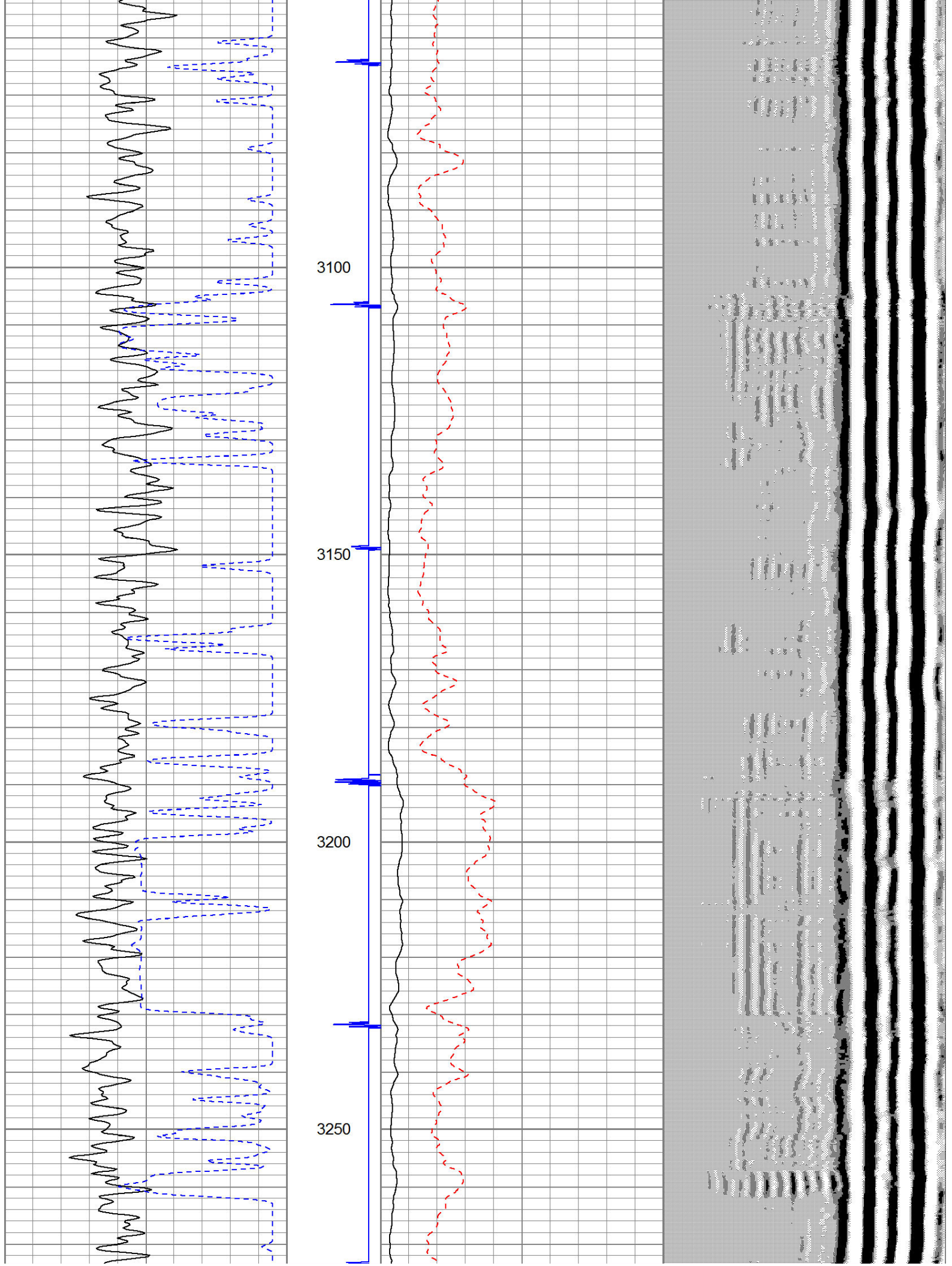




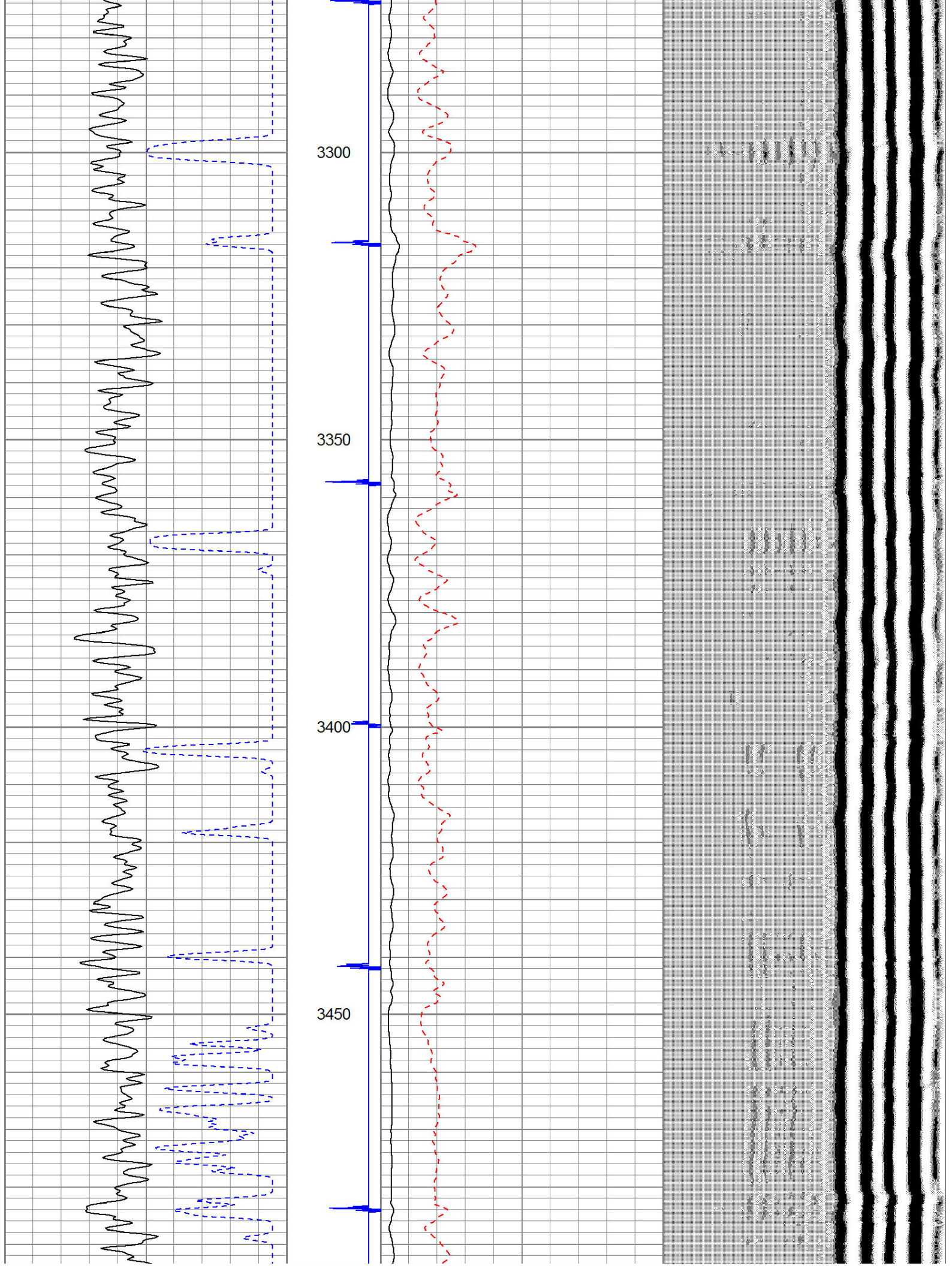





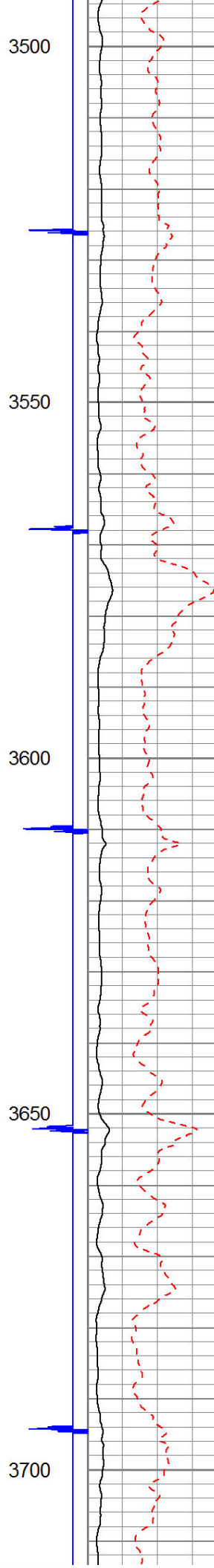
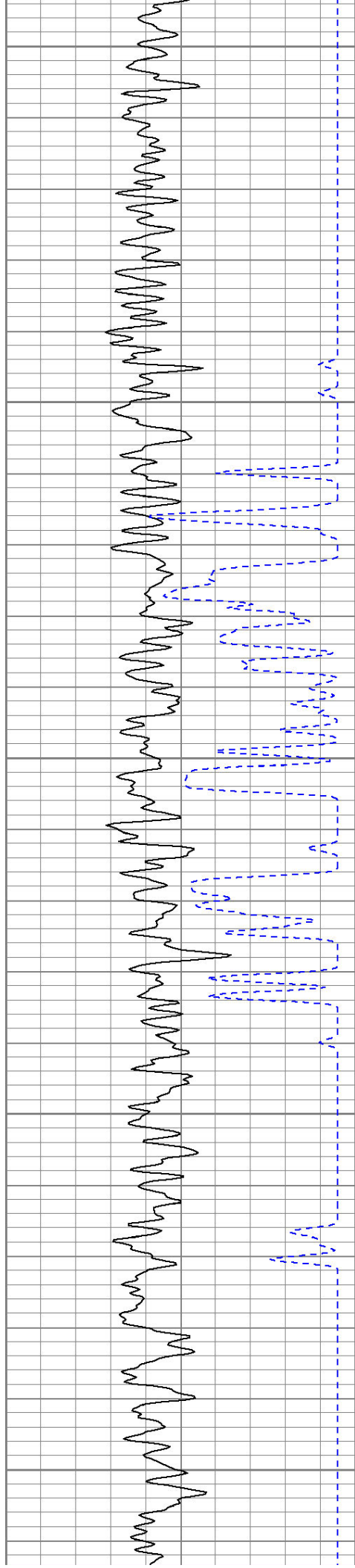




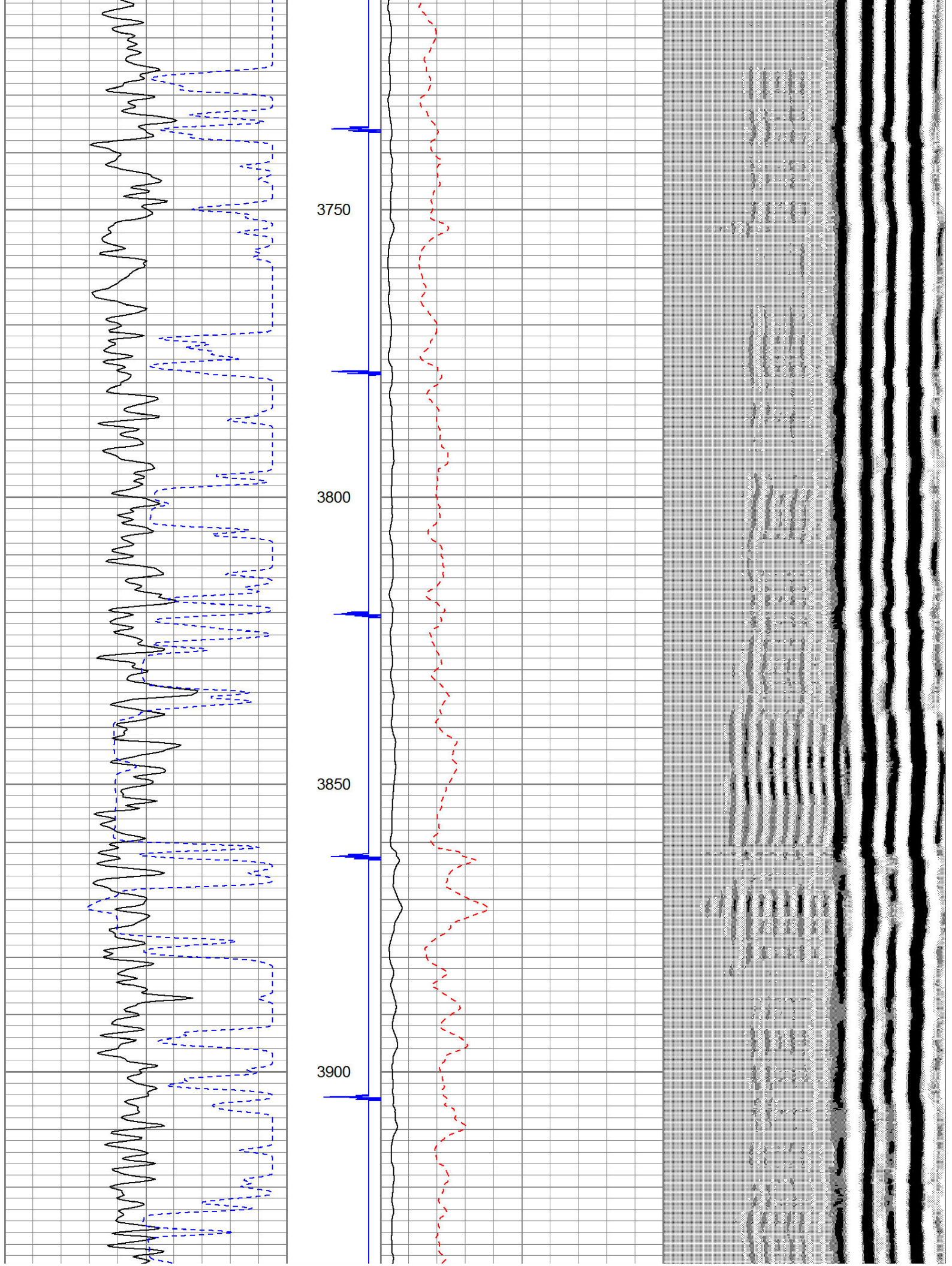




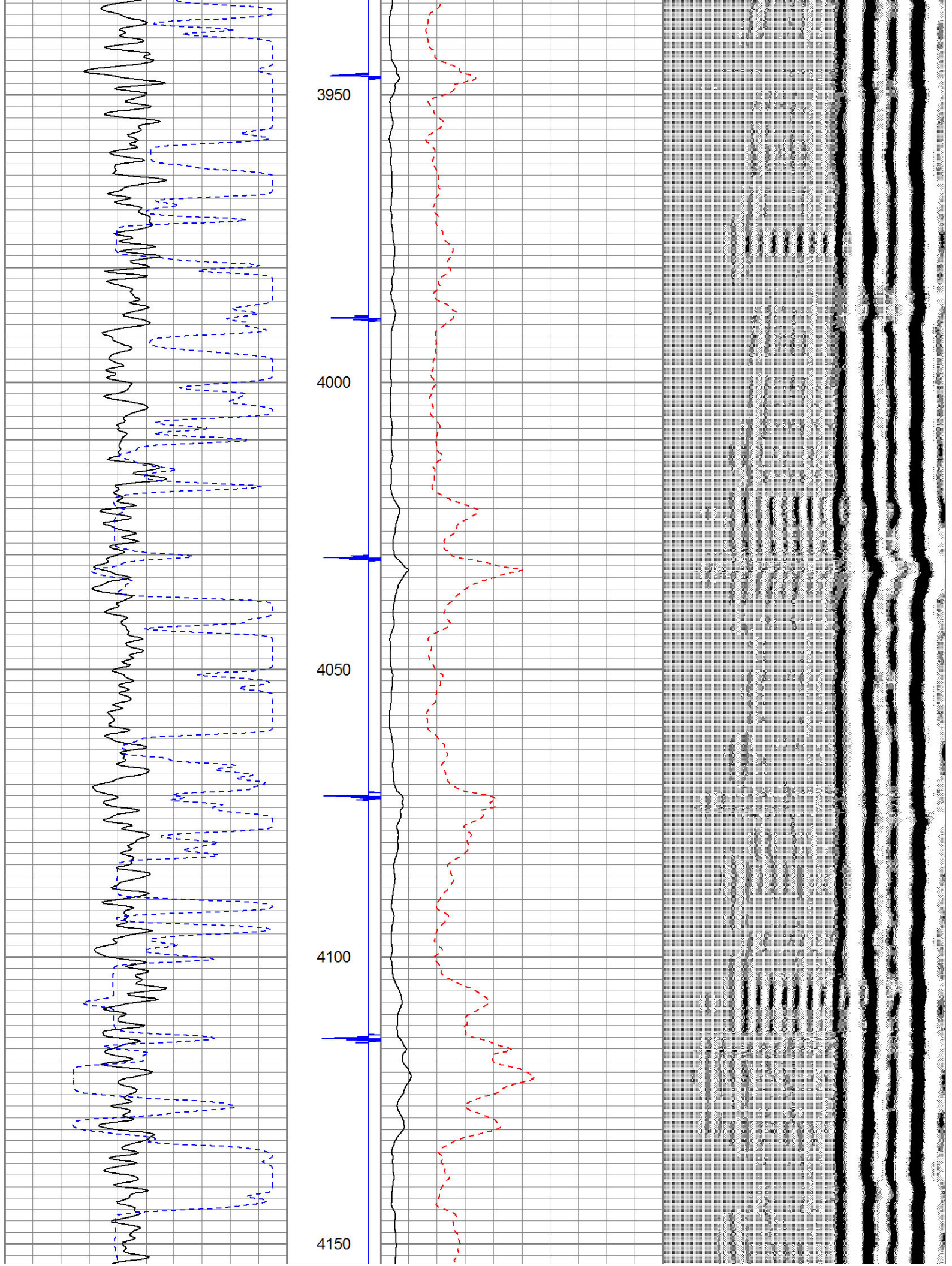





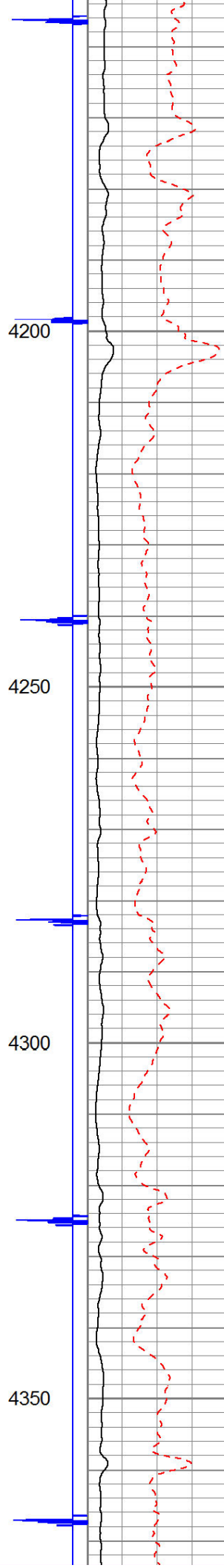
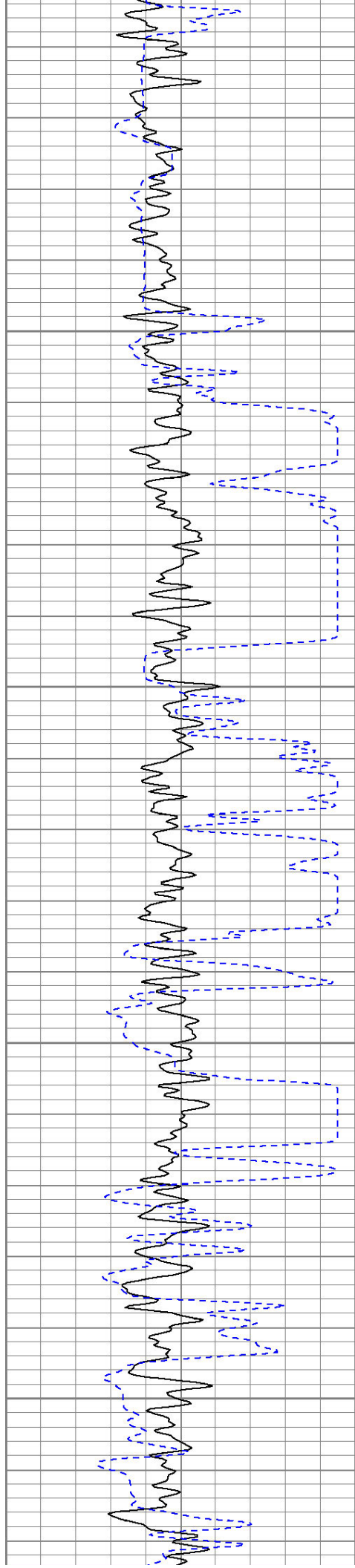




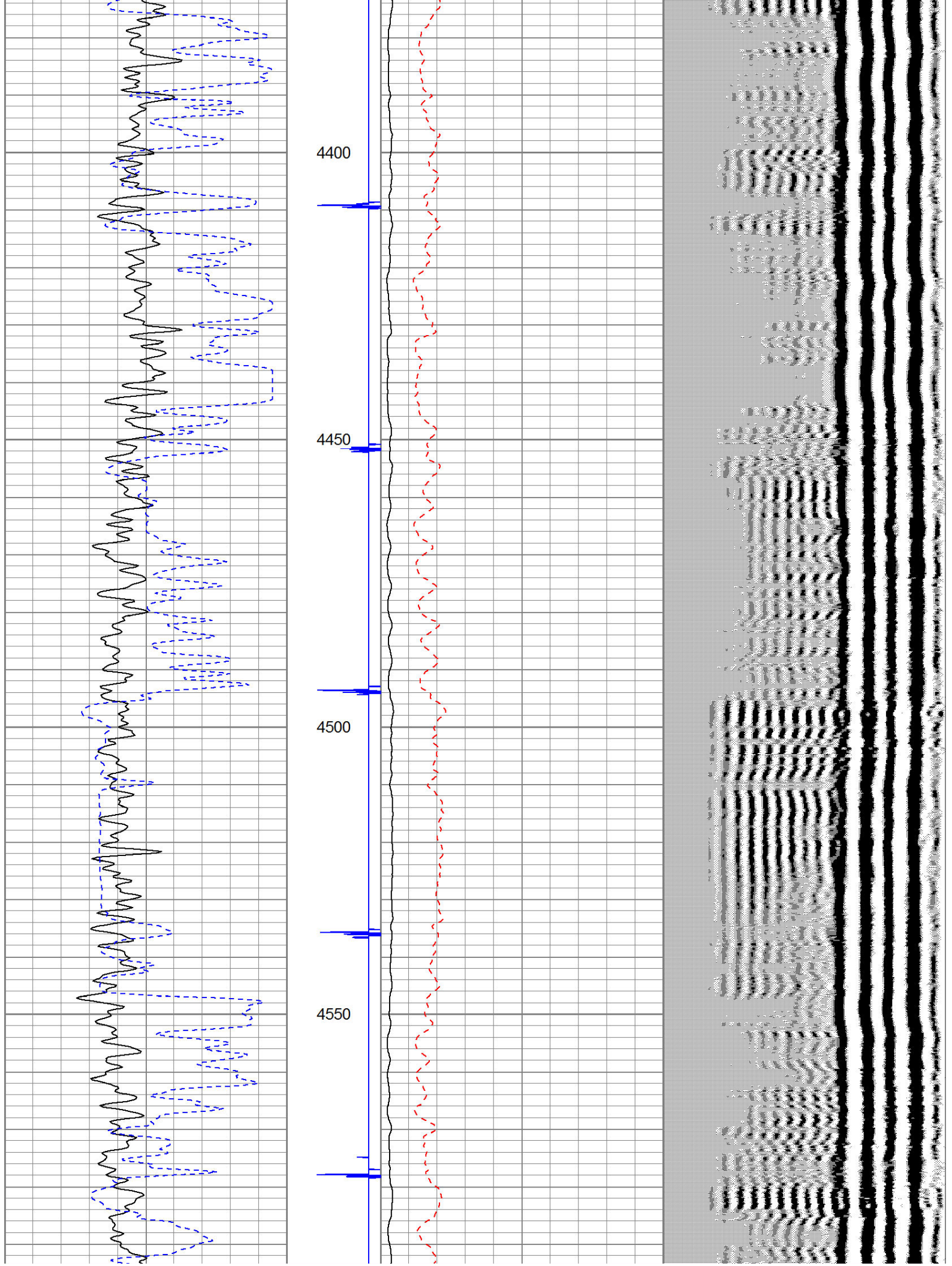





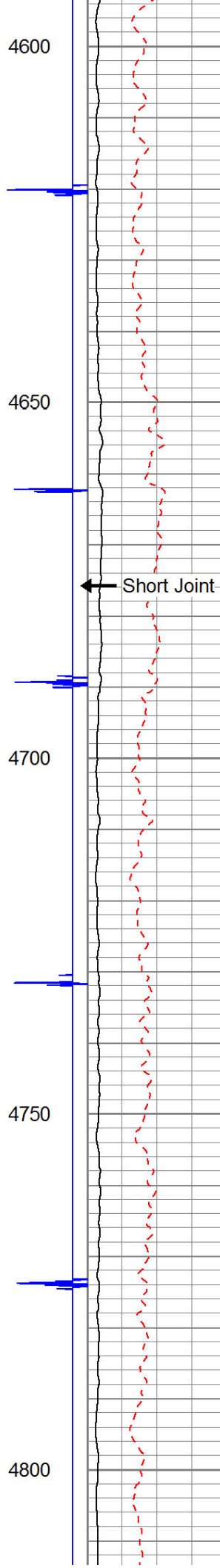
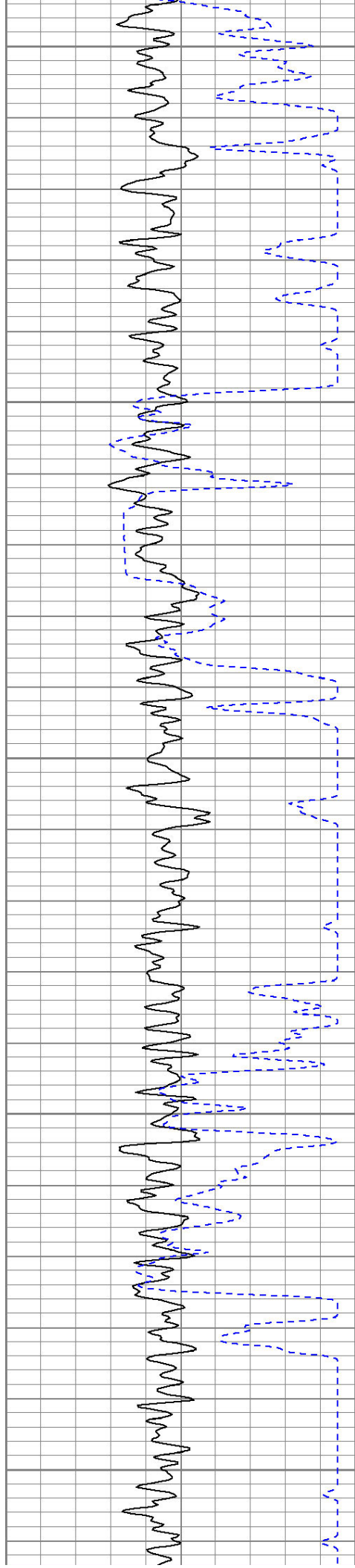





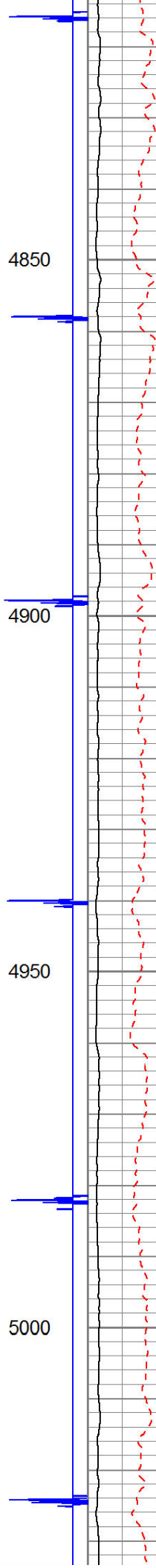
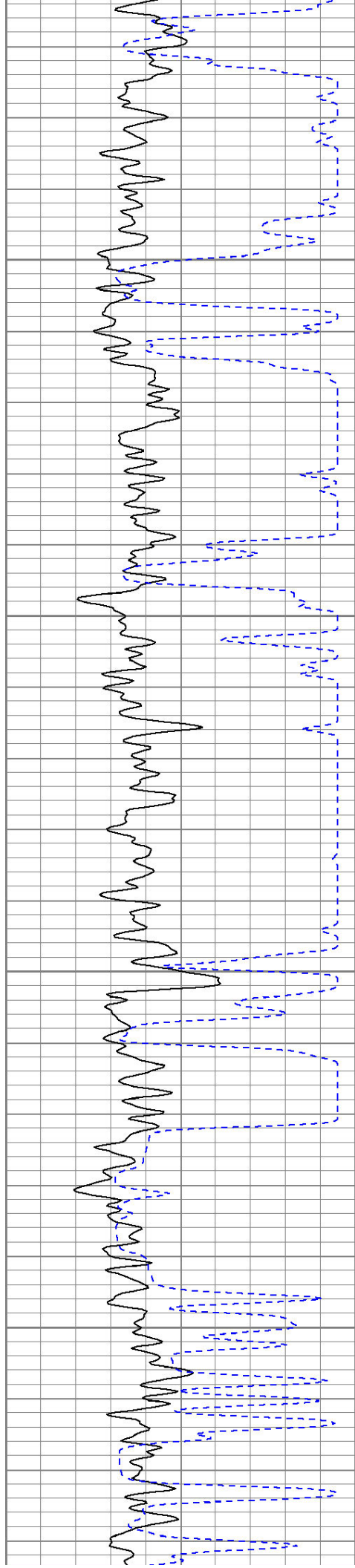




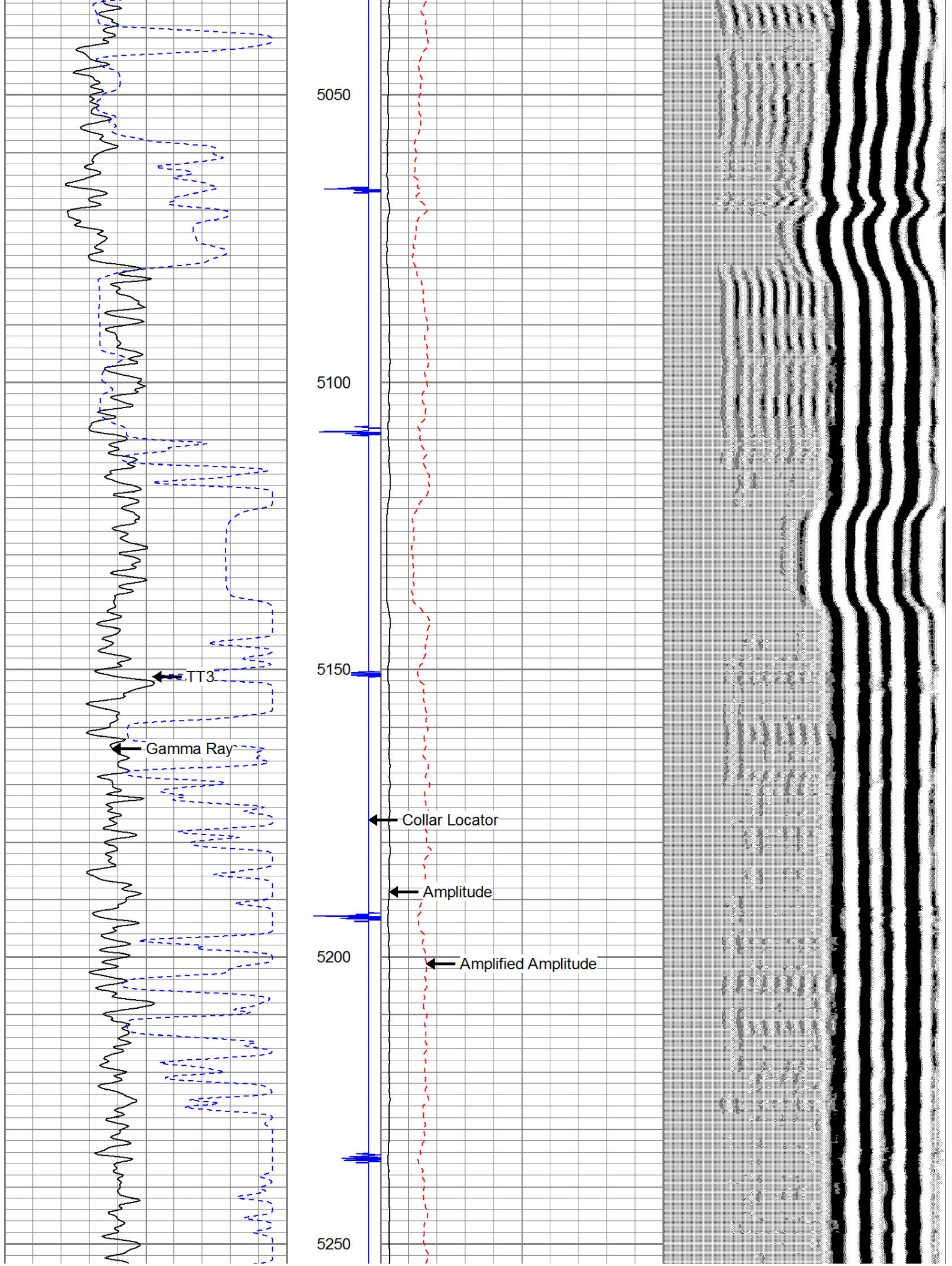




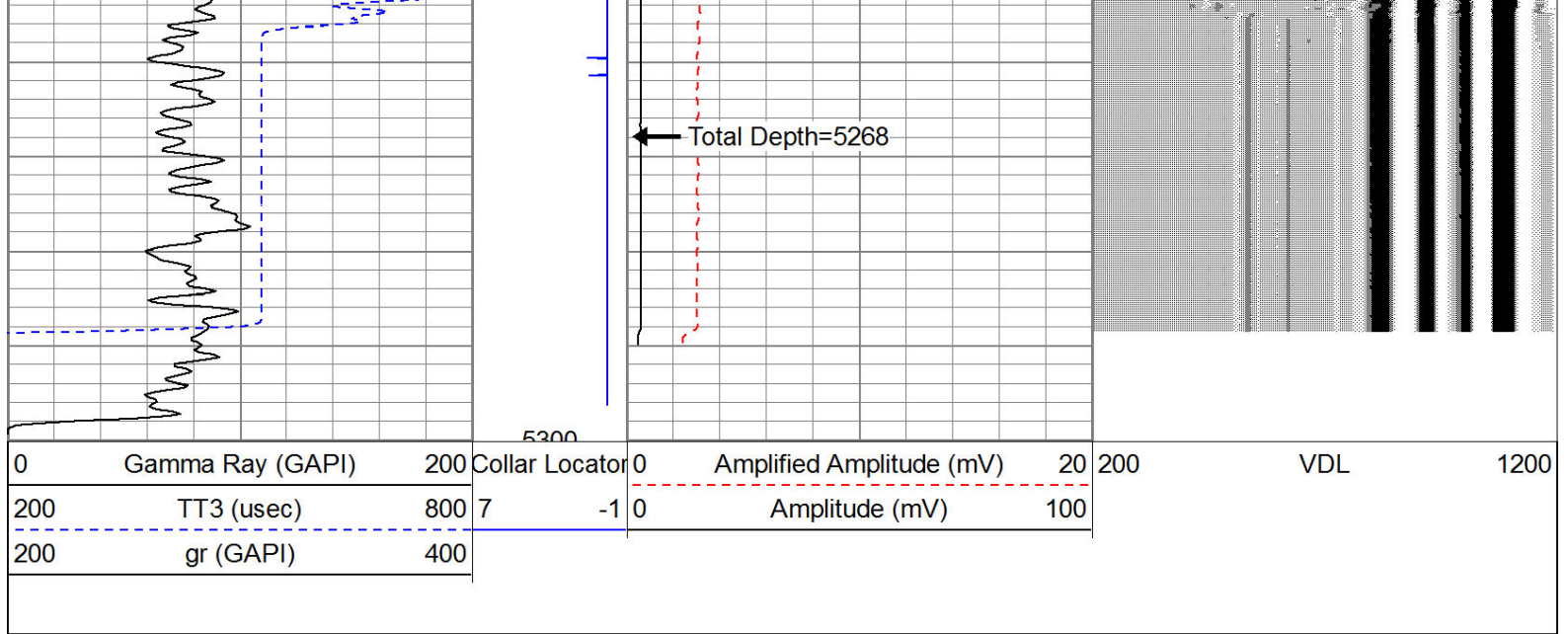













	Company	Kerr McGee Oil & Gas Onshore LP
	Well	Brown 6-2S
	Field	Wattenberg
	County	Weld
	State	Colorado