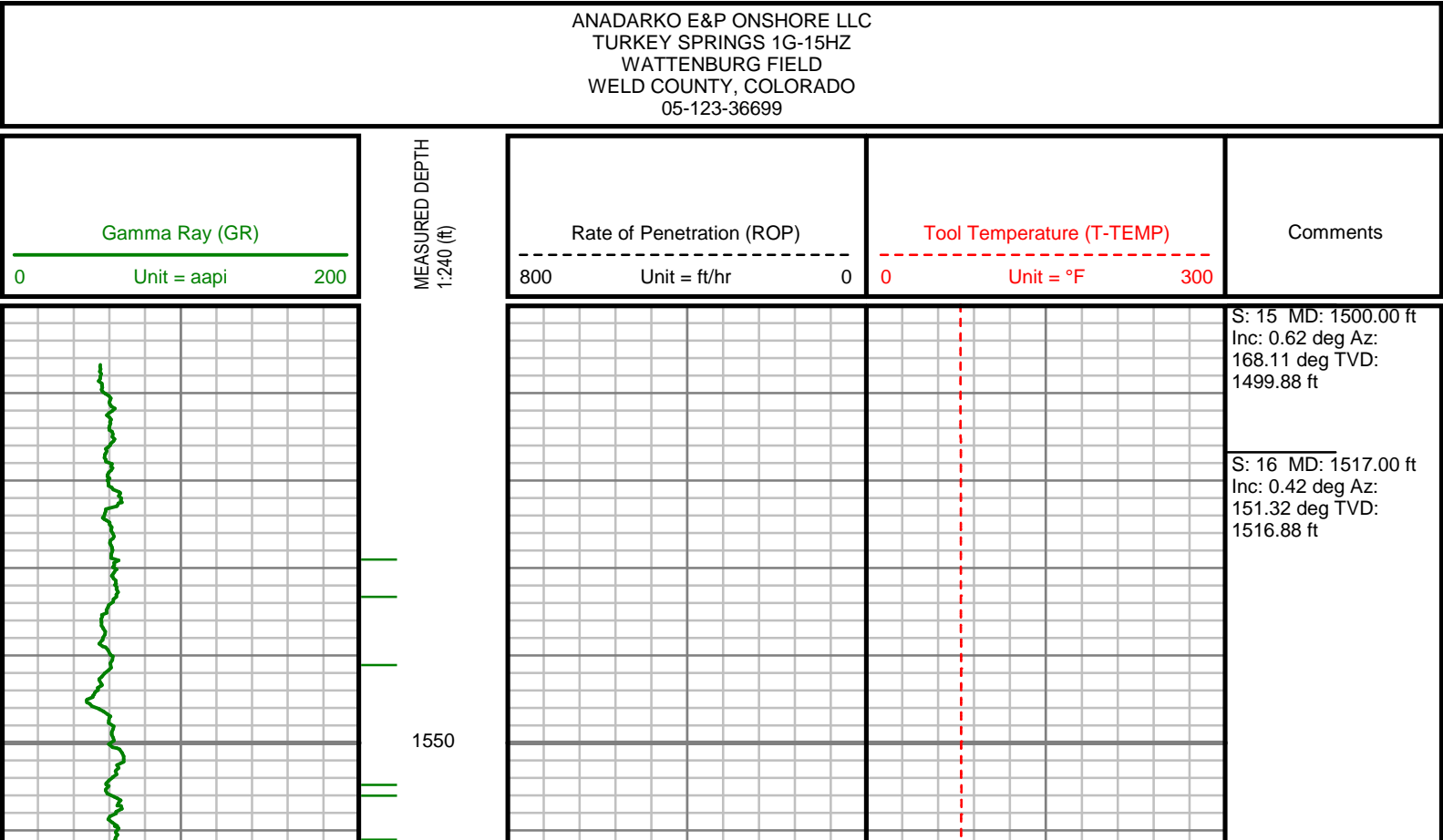
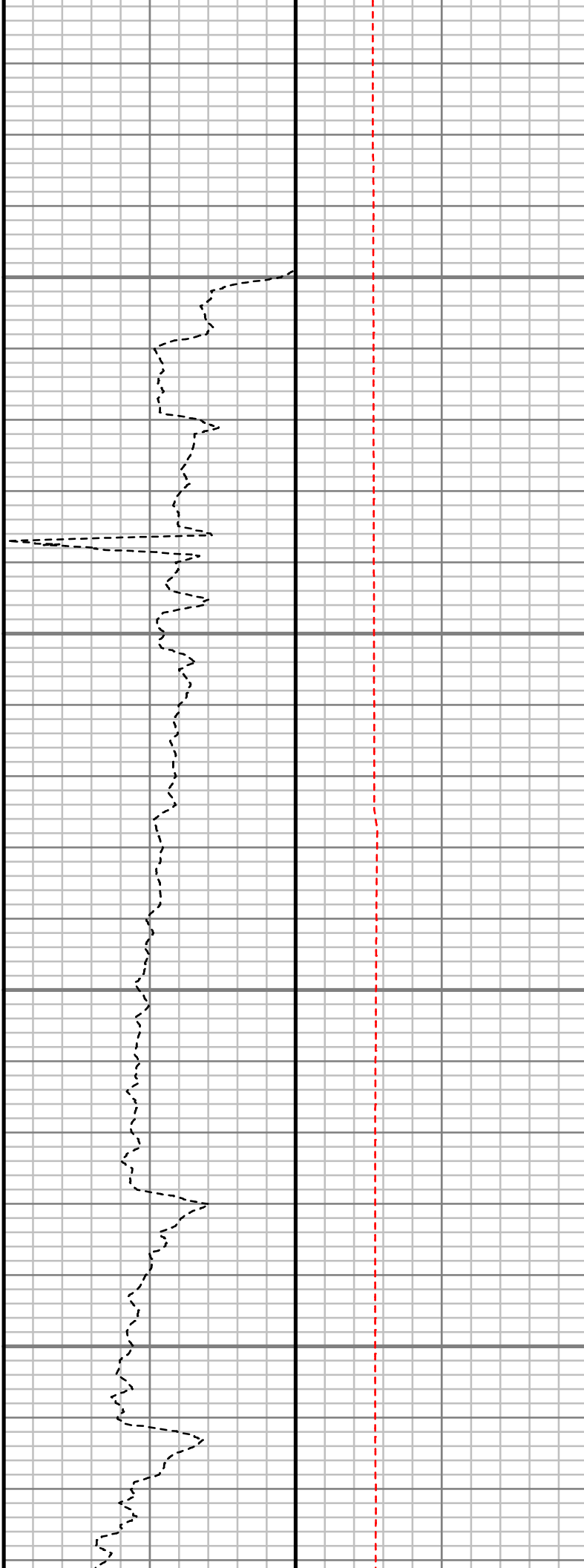
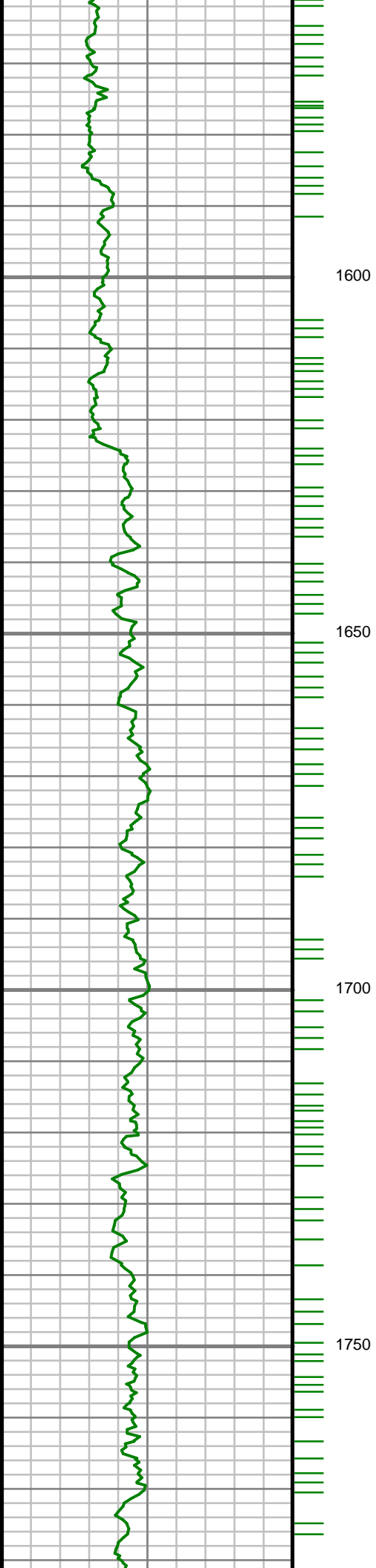




Remarks
ANADARKO E&P ONSHORE LLC PRODUCTION AFE# 2102301
SCIENTIFIC DRILLING INTERNATIONAL JOB# 209254
ALL REFERENCES IN THE DEPTH TRACK ARE AT BIT DEPTH.
ALL DATA IS MEMORY DATA UNLESS STATED OTHERWISE.
FLAT AVERAGE FILTER OF 1.00 FT APPLIED TO GAMMA RAY CURVE
FLAT AVERAGE FILTER OF 1.00 FT APPLIED TO RATE OF PENETRATION CURVE
FLAT AVERAGE FILTER OF 1.00 FT APPLIED TO TOOL TEMPERATURE CURVE
RUN #1 : MWD / GAMMA RAY LOGGING RUN
SENSORS S/N: PULSER= 128-255 / CONT=590 / MWD EYE=1001 / GAMMA RAY=1031
BIT TO SENSOR OFFSETS: SURVEY = 52.68 FT. / GAMMA RAY=43.43 FT.
RUN # : MWD / GAMMA RAY LOGGING RUN
SENSORS S/N: PULSER= 78-094 / CONT=911 / MWD EYE=1081 / GAMMA RAY=1154
BIT TO SENSOR OFFSETS: SURVEY = 60.29 FT. / GAMMA RAY=51.04 FT.
MNEMONICS LIST:
GR = GAMMA RAY
ROP = RATE OF PENETRATION
T-TEMP = TOOL TEMPERATURE

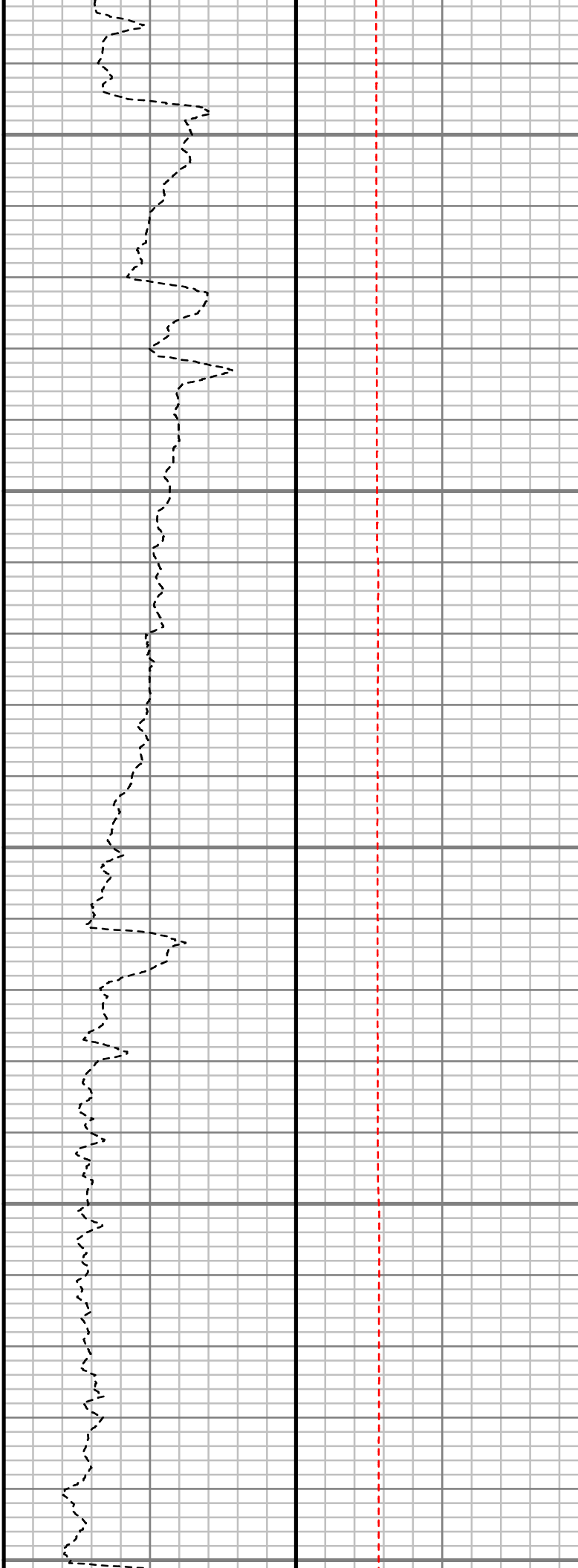
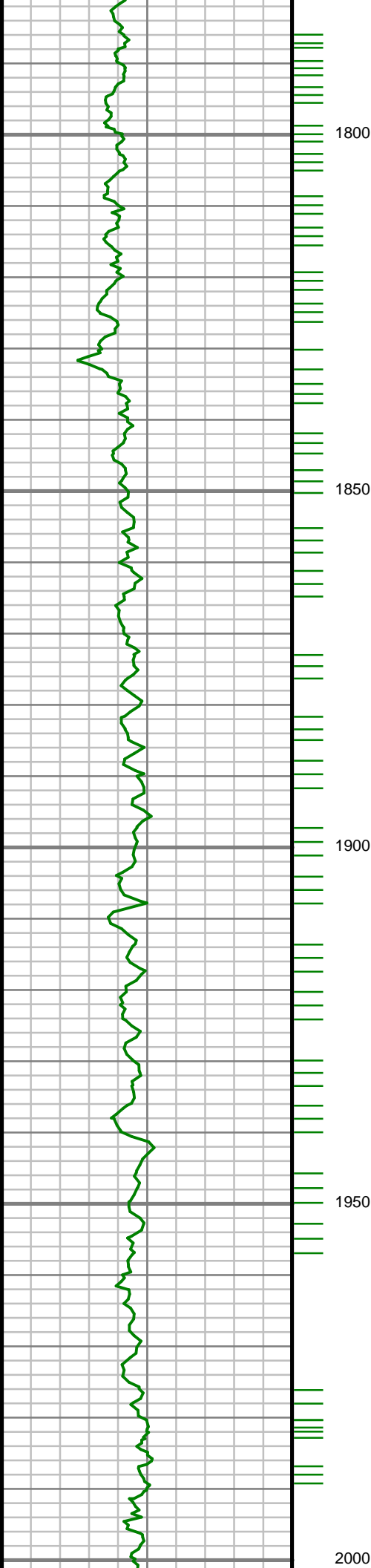
All interpretations are opinions based on inferences from electrical or other measurements and we cannot, and do not guarantee the accuracy or correctness of any interpretations, and we shall not, except in the case of gross or willful negligence on our part, be liable or responsible for any loss, costs, damages or expenses incurred or sustained by anyone resulting from any interpretation made by any of our officers, agents or employees. These interpretations are also subject to our general terms and conditions as set out in our current price schedule.





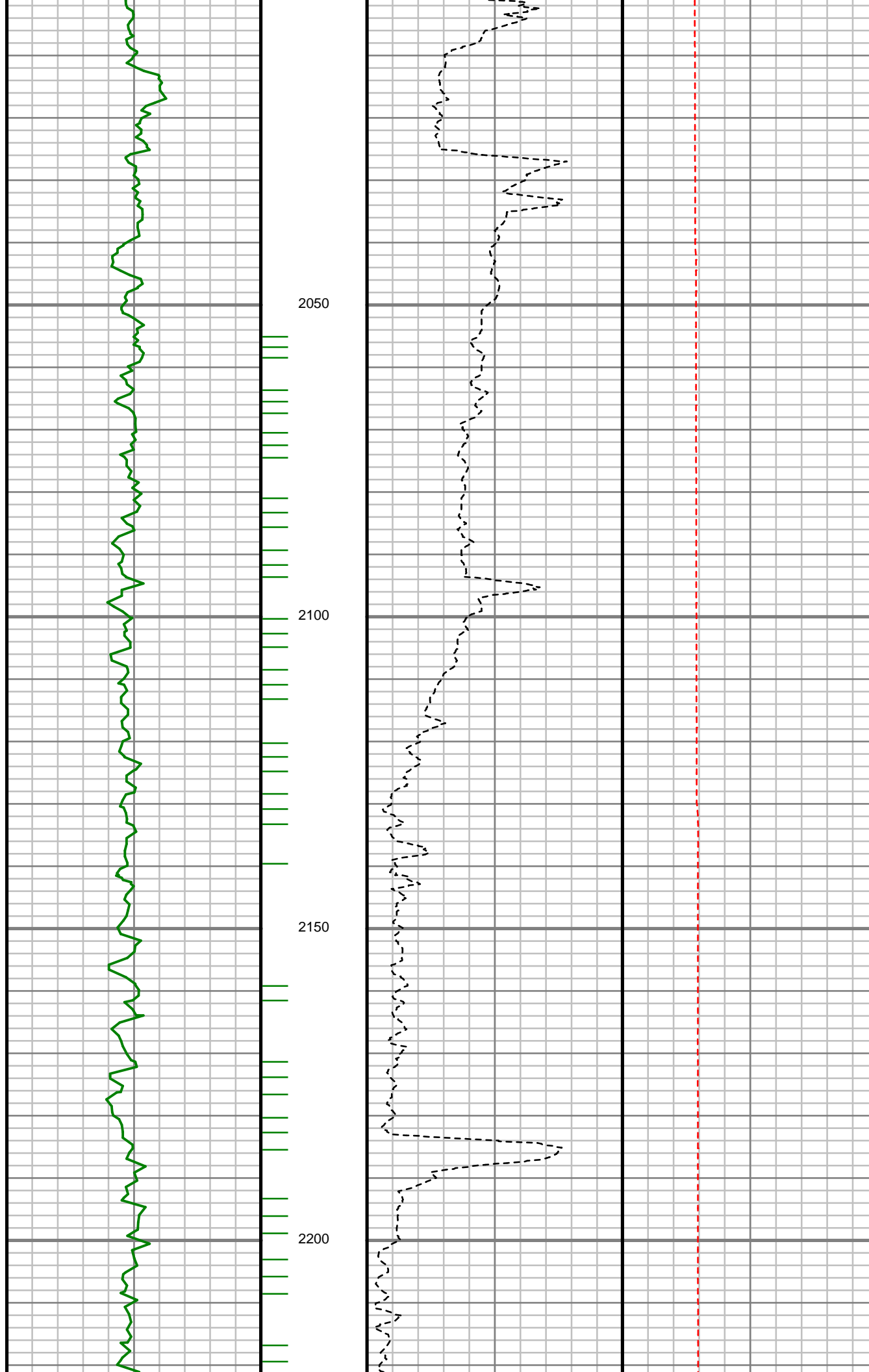
S: 17 MD: 1674.00 ft  
Inc: 0.97 deg Az:  
330.83 deg TVD:  
1673.88 ft

S: 18 MD: 1766.00 ft  
Inc: 0.94 deg Az:  
328.07 deg TVD:  
1765.86 ft



S: 19 MD: 1856.00 ft  
Inc: 1.09 deg Az:  
335.41 deg TVD:  
1855.85 ft

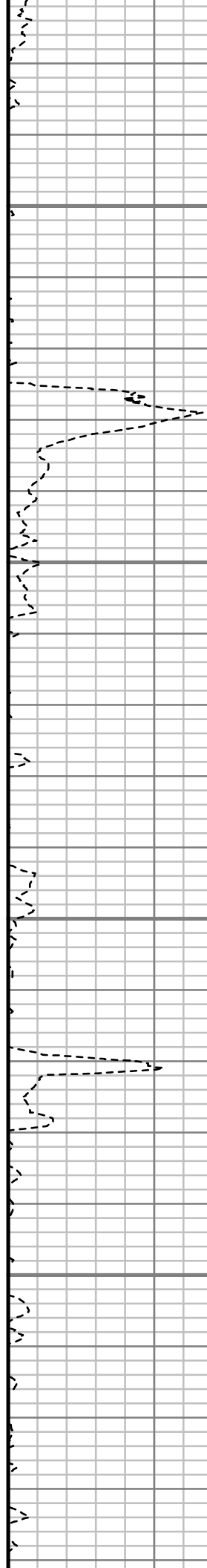
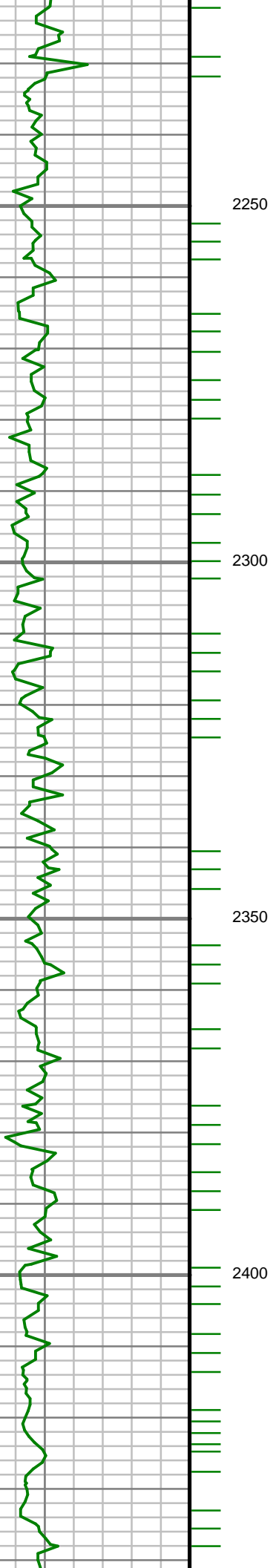
S: 20 MD: 1948.00 ft  
Inc: 1.33 deg Az:  
325.62 deg TVD:  
1947.83 ft



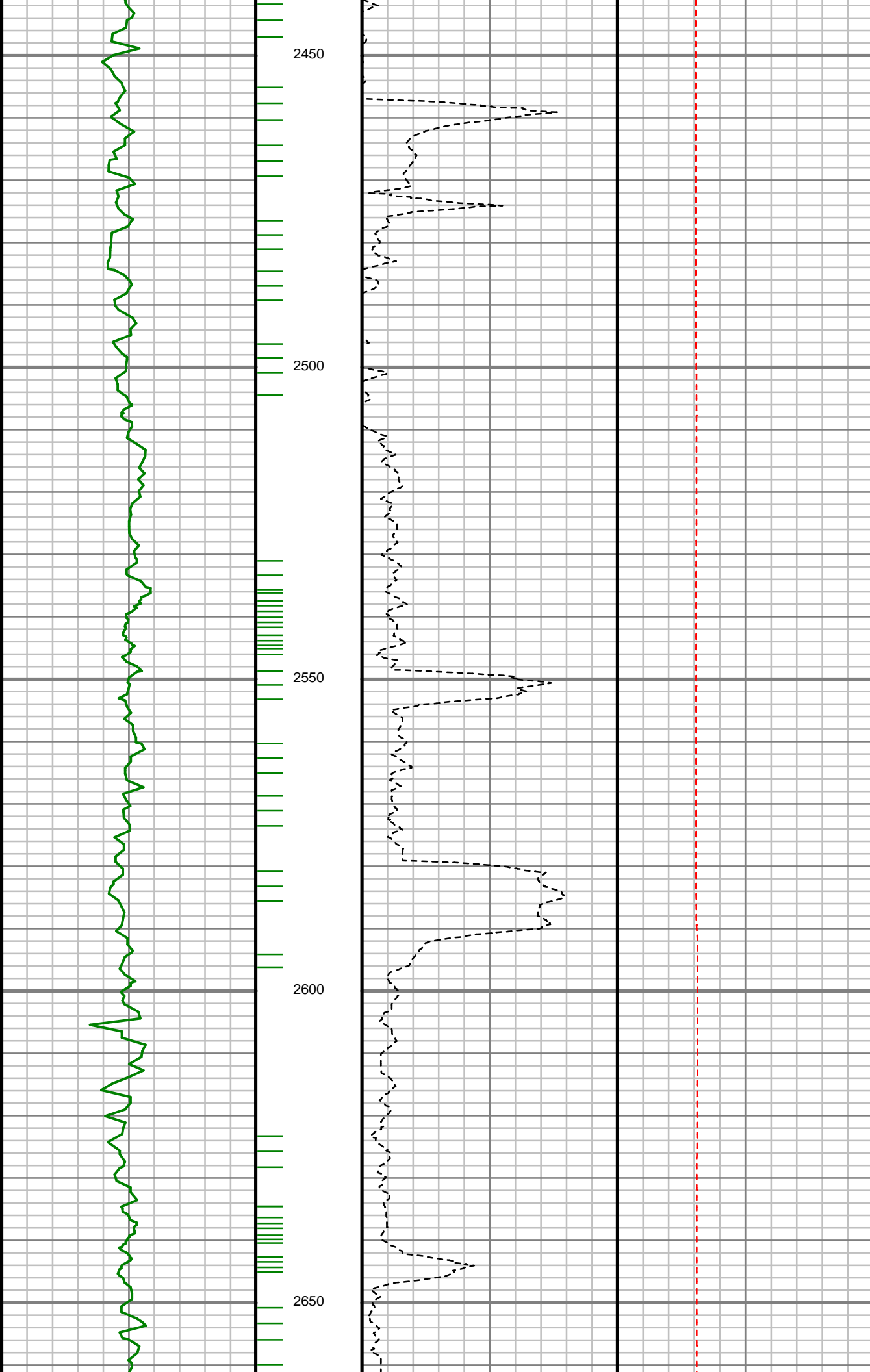
S: 21 MD: 2039.00 ft  
Inc: 1.53 deg Az:  
336.40 deg TVD:  
2038.80 ft

S: 22 MD: 2131.00 ft  
Inc: 1.33 deg Az:  
332.59 deg TVD:  
2130.77 ft

S: 23 MD: 2222.00 ft  
Inc: 1.02 deg Az:  
322.67 deg TVD:  
2221.75 ft

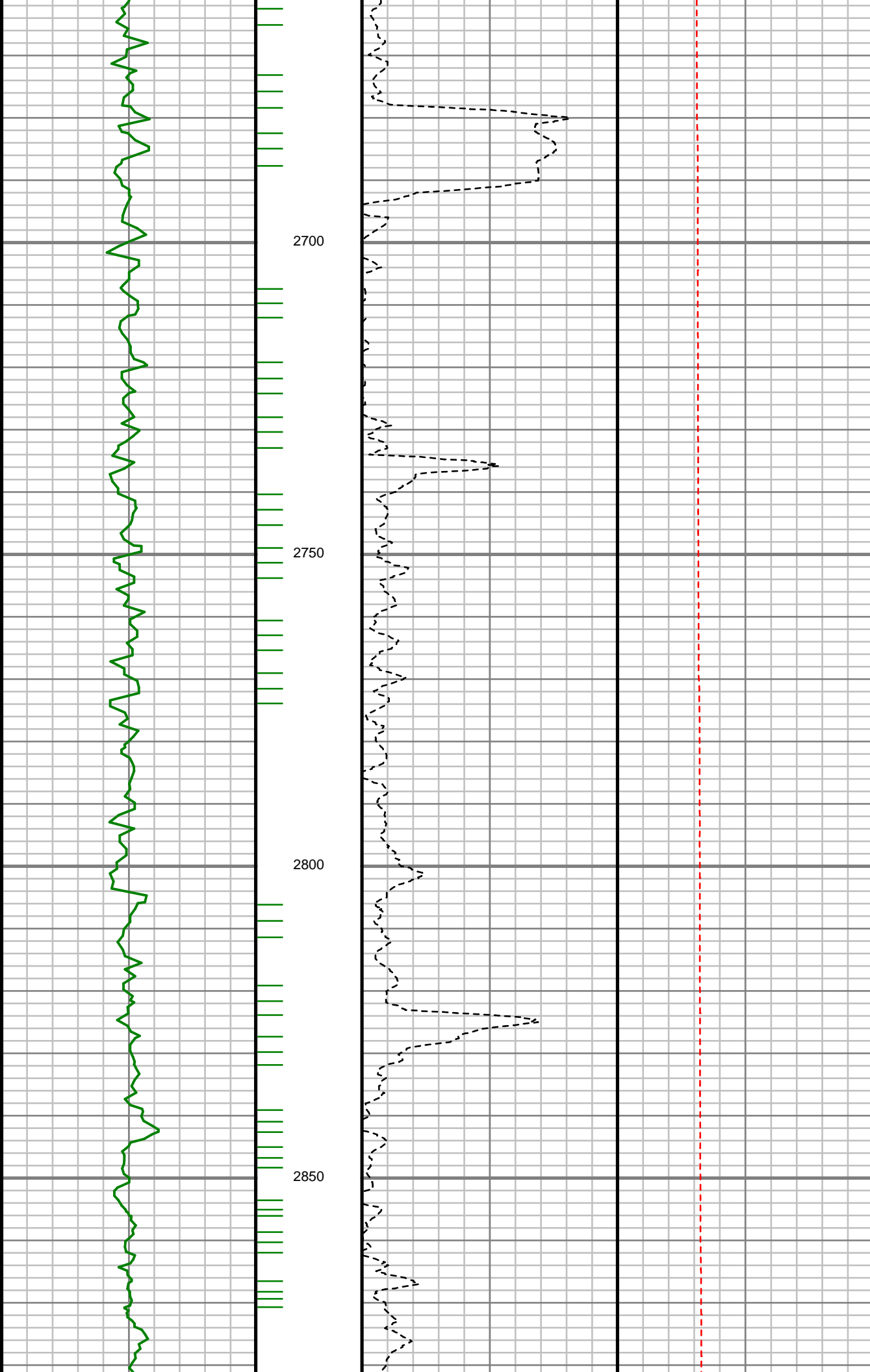


S: 24 MD: 2404.00 ft  
Inc: 1.34 deg Az:  
323.65 deg TVD:  
2403.71 ft



S: 25 MD: 2496.00 ft  
Inc: 1.56 deg Az:  
311.91 deg TVD:  
2495.68 ft

S: 26 MD: 2587.00 ft  
Inc: 1.17 deg Az:  
338.65 deg TVD:  
2586.66 ft

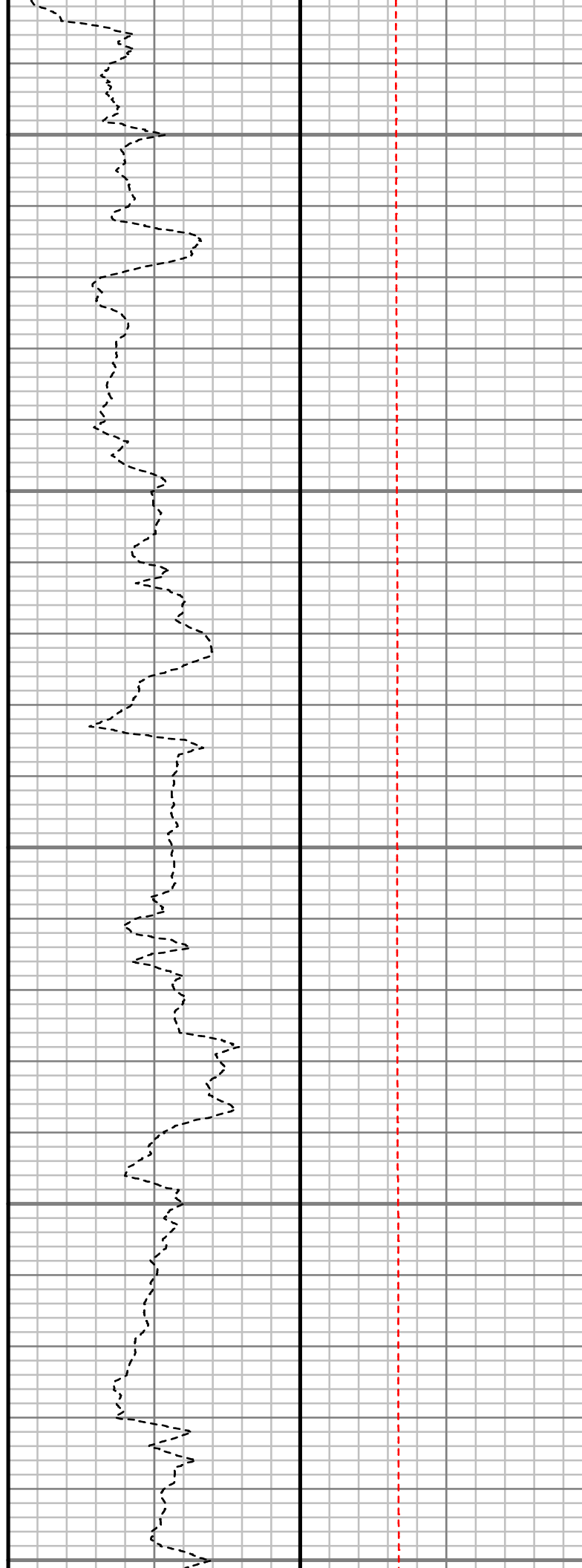
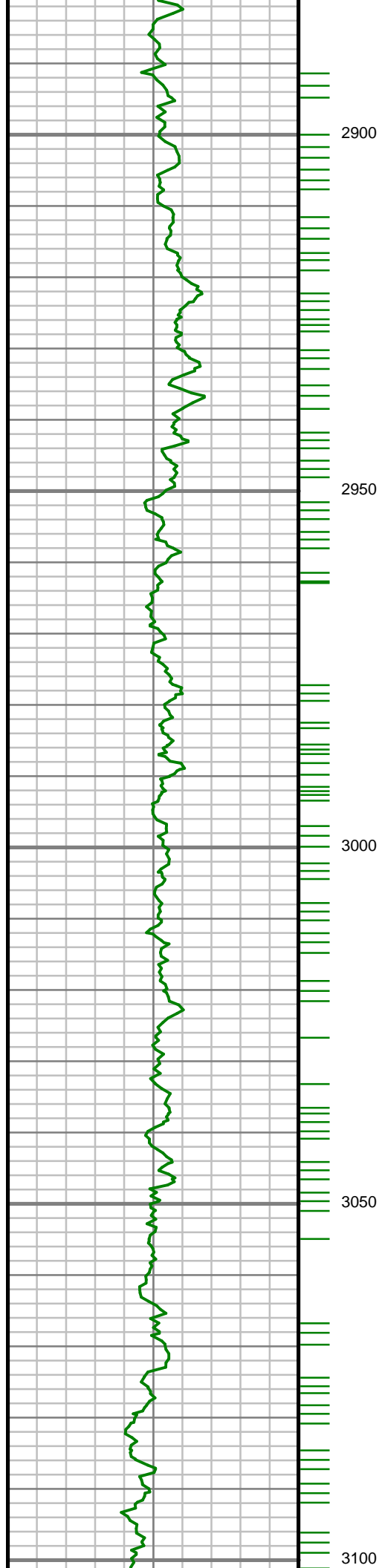


S: 27 MD: 2678.00 ft  
Inc: 0.73 deg Az: 99.08  
deg TVD: 2677.65 ft

S: 28 MD: 2770.00 ft  
Inc: 1.78 deg Az:  
124.74 deg TVD:  
2769.63 ft

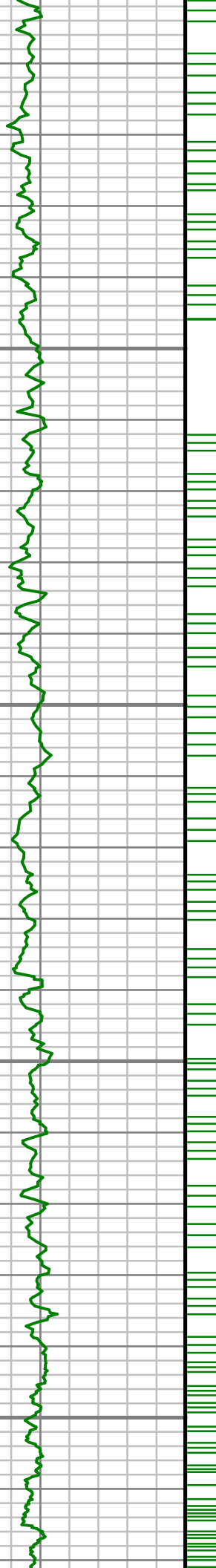
S: 29 MD: 2861.00 ft  
Inc: 0.91 deg Az:  
121.22 deg TVD:  
2860.60 ft





S: 30 MD: 2952.00 ft  
Inc: 0.20 deg Az:  
104.63 deg TVD:  
2951.60 ft

S: 31 MD: 3044.00 ft  
Inc: 1.53 deg Az:  
192.03 deg TVD:  
3043.59 ft




3150

3200

3250

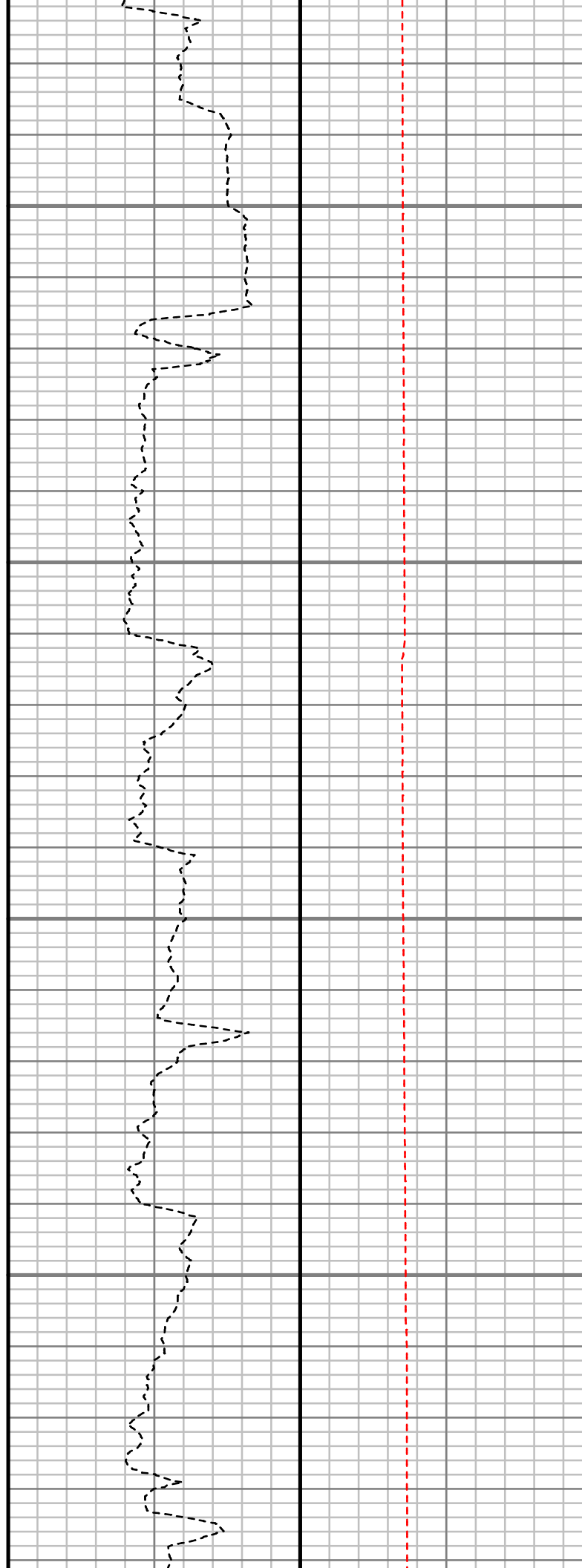
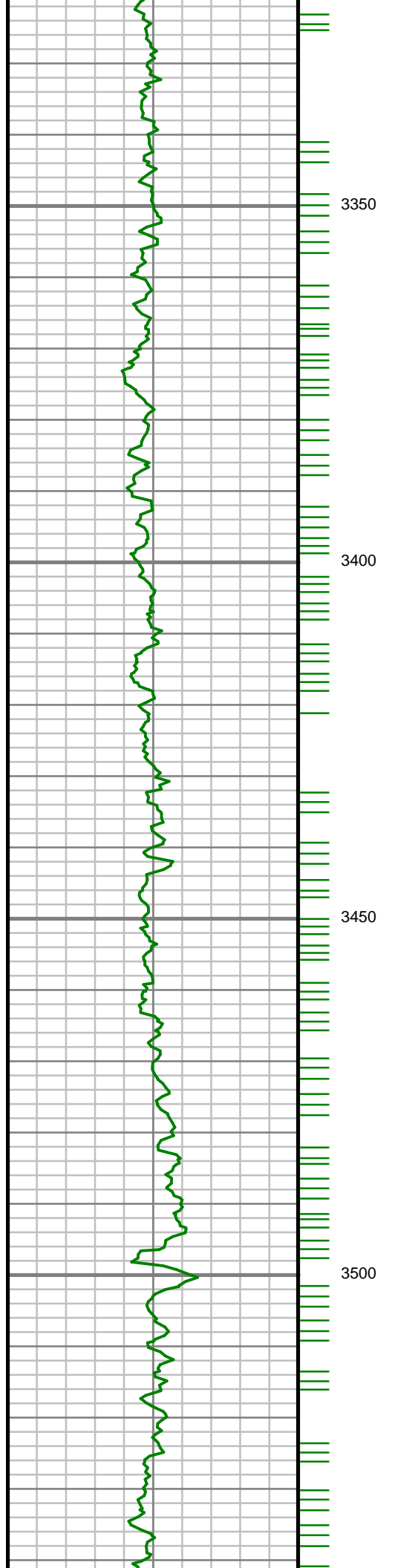
3300



S: 32 MD: 3135.00 ft  
Inc: 1.64 deg Az:  
190.47 deg TVD:  
3134.55 ft

S: 33 MD: 3226.00 ft  
Inc: 1.44 deg Az:  
198.92 deg TVD:  
3225.52 ft

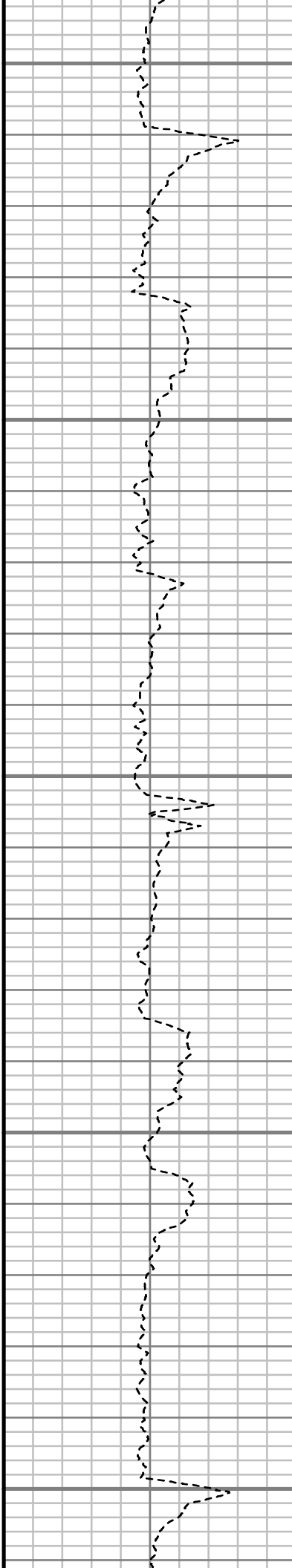
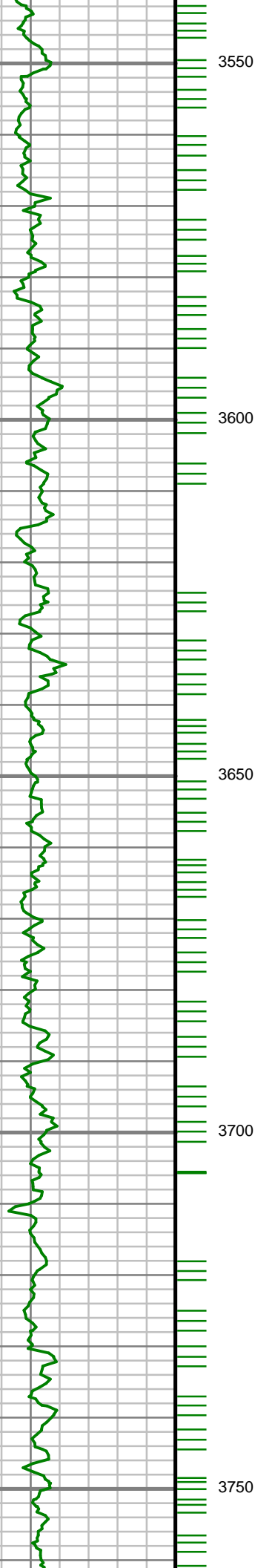
S: 34 MD: 3318.00 ft



Inc: 1.31 deg Az:  
185.92 deg TVD:  
3317.49 ft

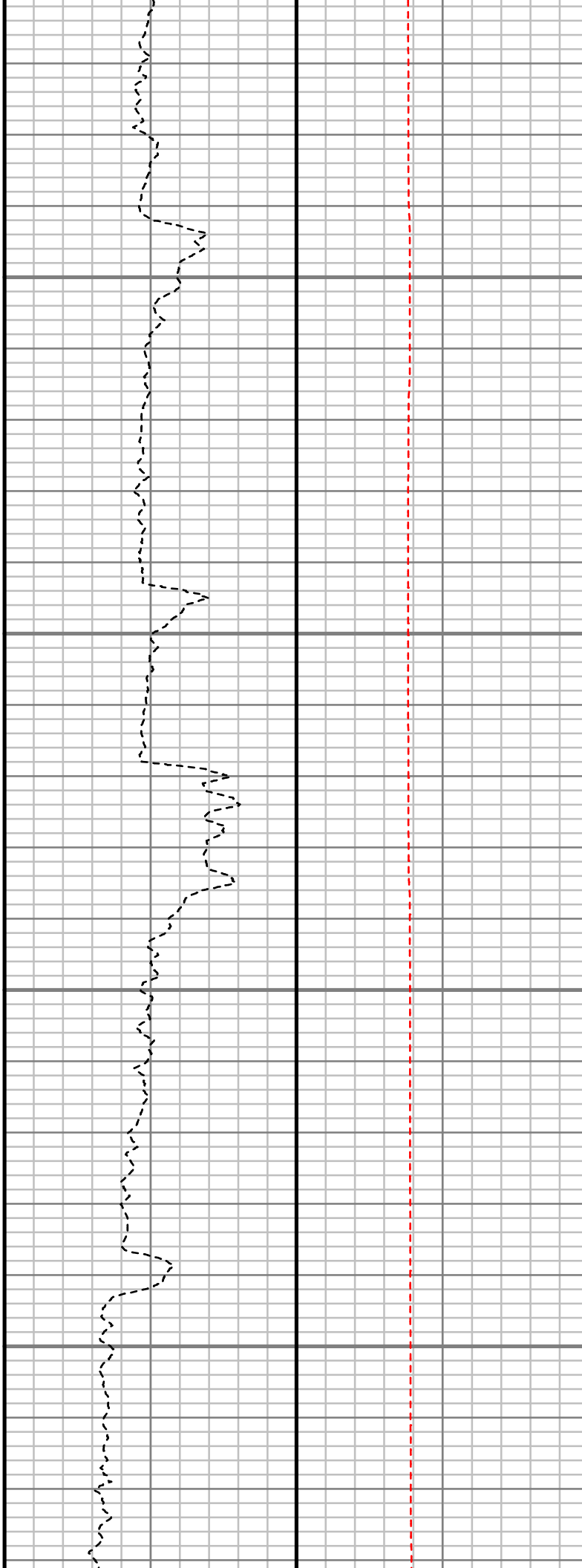
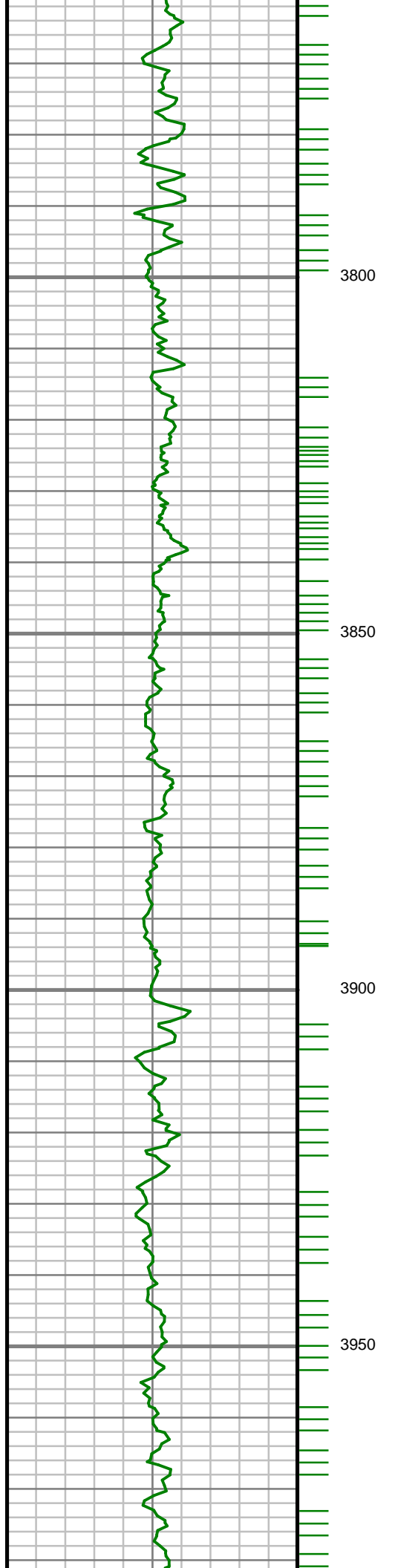
S: 35 MD: 3412.00 ft  
Inc: 0.96 deg Az:  
159.49 deg TVD:  
3411.47 ft

S: 36 MD: 3506.00 ft  
Inc: 0.99 deg Az:  
105.11 deg TVD:  
3505.46 ft



S: 37 MD: 3600.00 ft  
Inc: 0.93 deg Az: 64.18  
deg TVD: 3599.45 ft

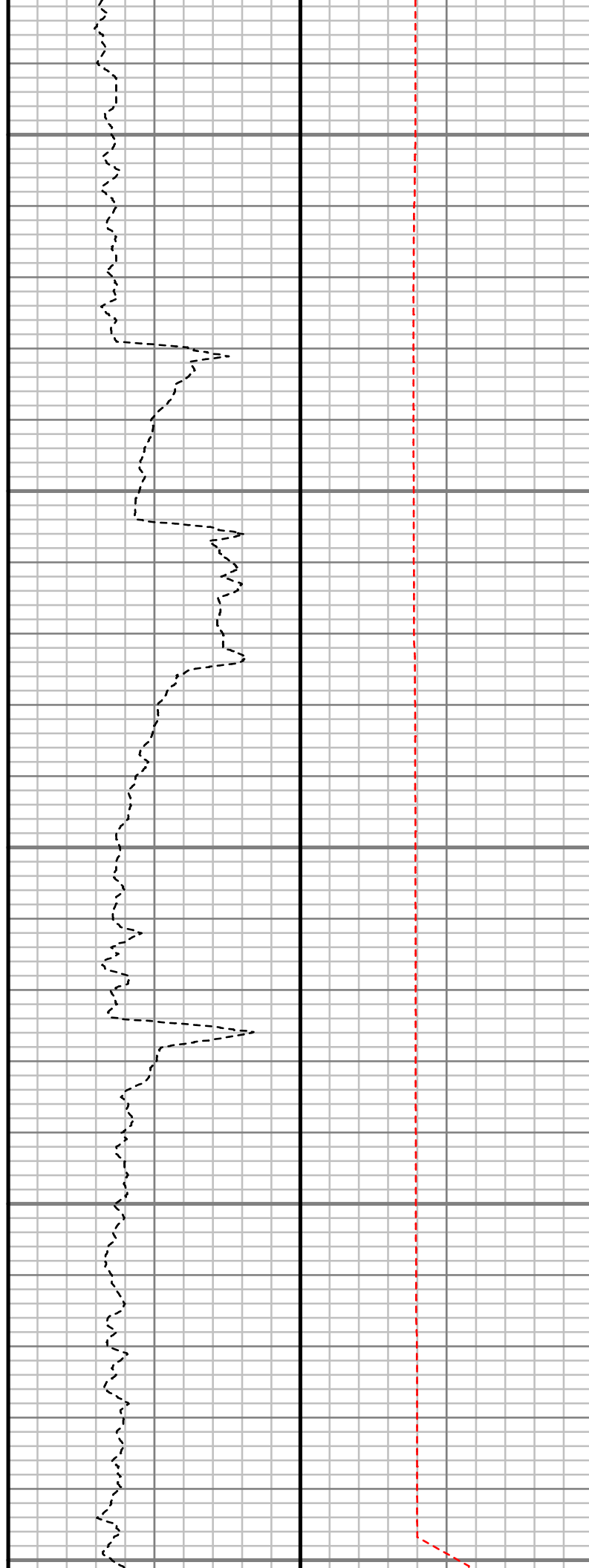
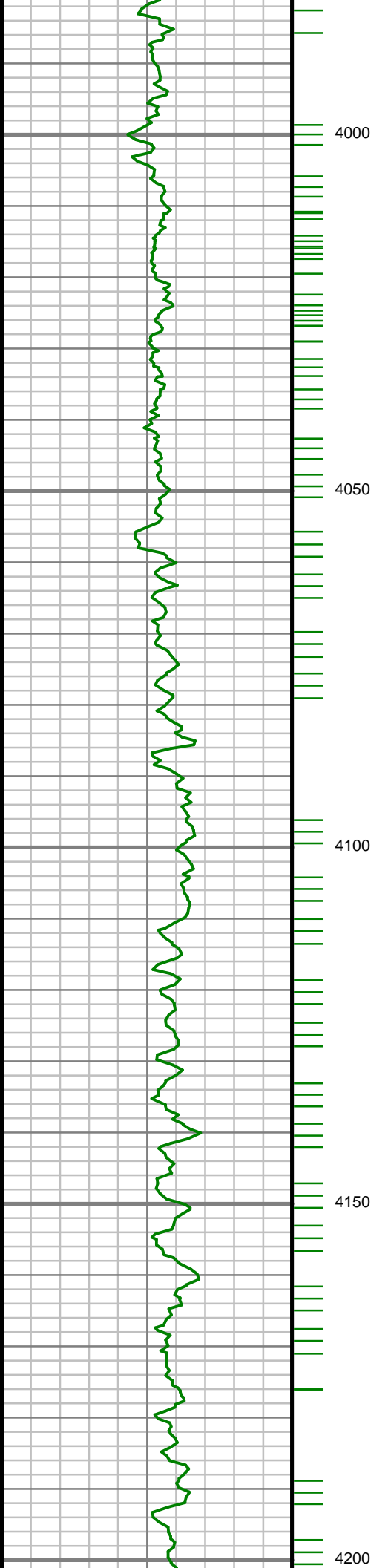
S: 38 MD: 3694.00 ft  
Inc: 1.14 deg Az: 20.70  
deg TVD: 3693.44 ft



S: 39 MD: 3788.00 ft  
Inc: 0.90 deg Az:  
345.16 deg TVD:  
3787.42 ft

S: 40 MD: 3882.00 ft  
Inc: 0.74 deg Az: 20.75  
deg TVD: 3881.41 ft

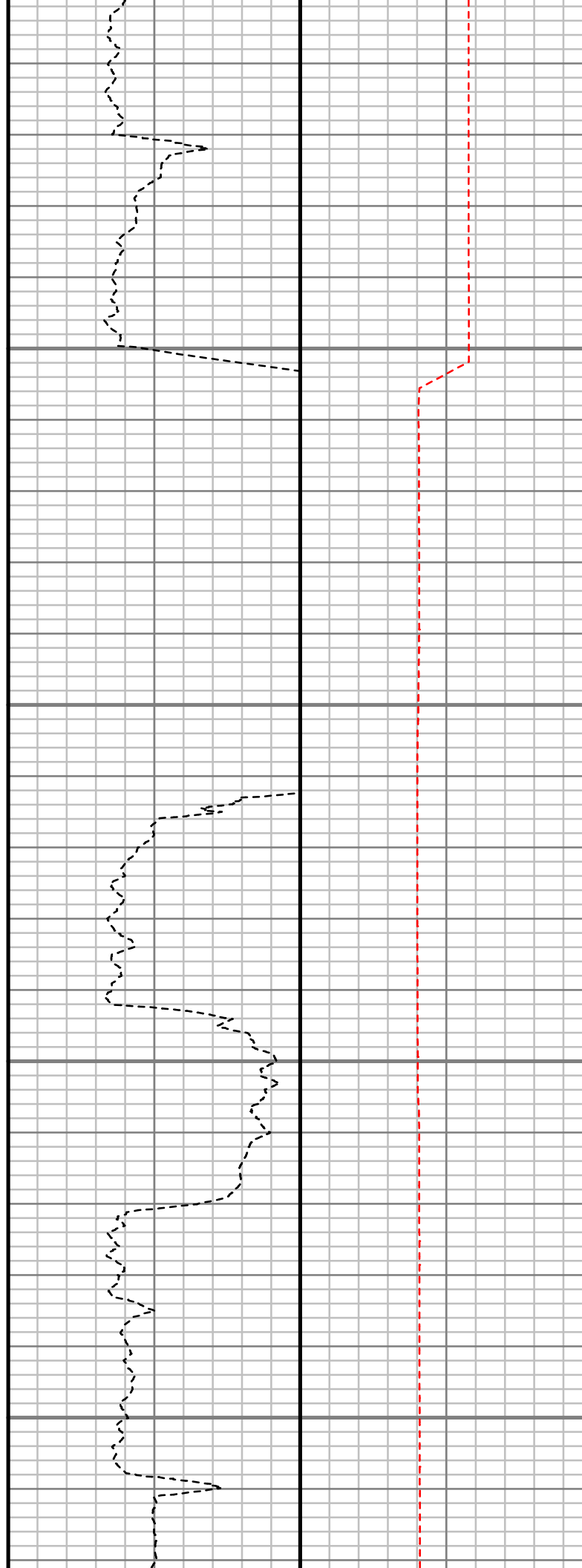
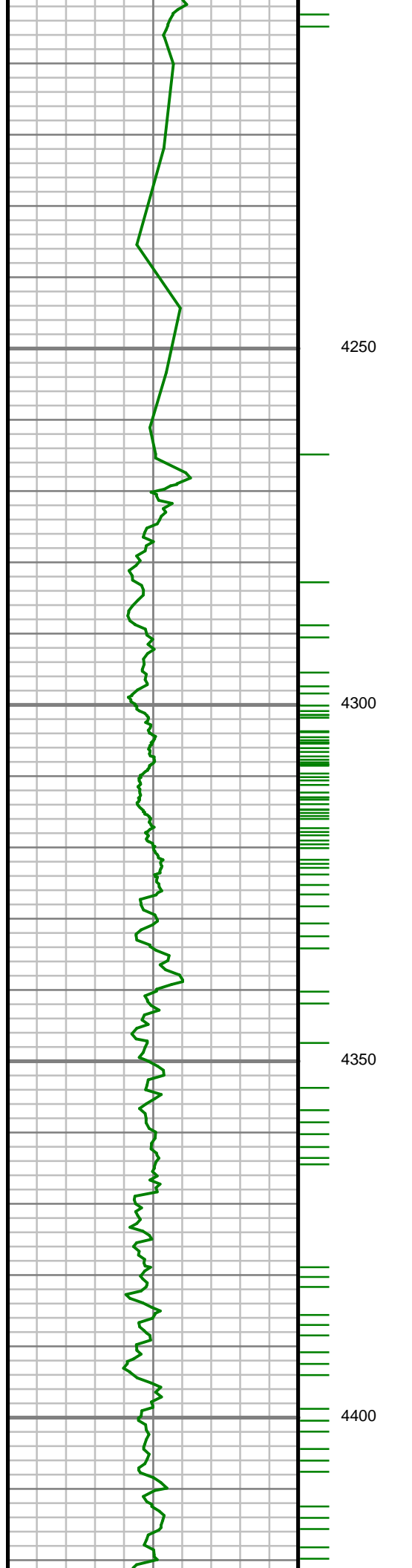
S: 41 MD: 3976.00 ft  
Inc: 1.16 deg Az:



354.02 deg TVD:  
3975.40 ft

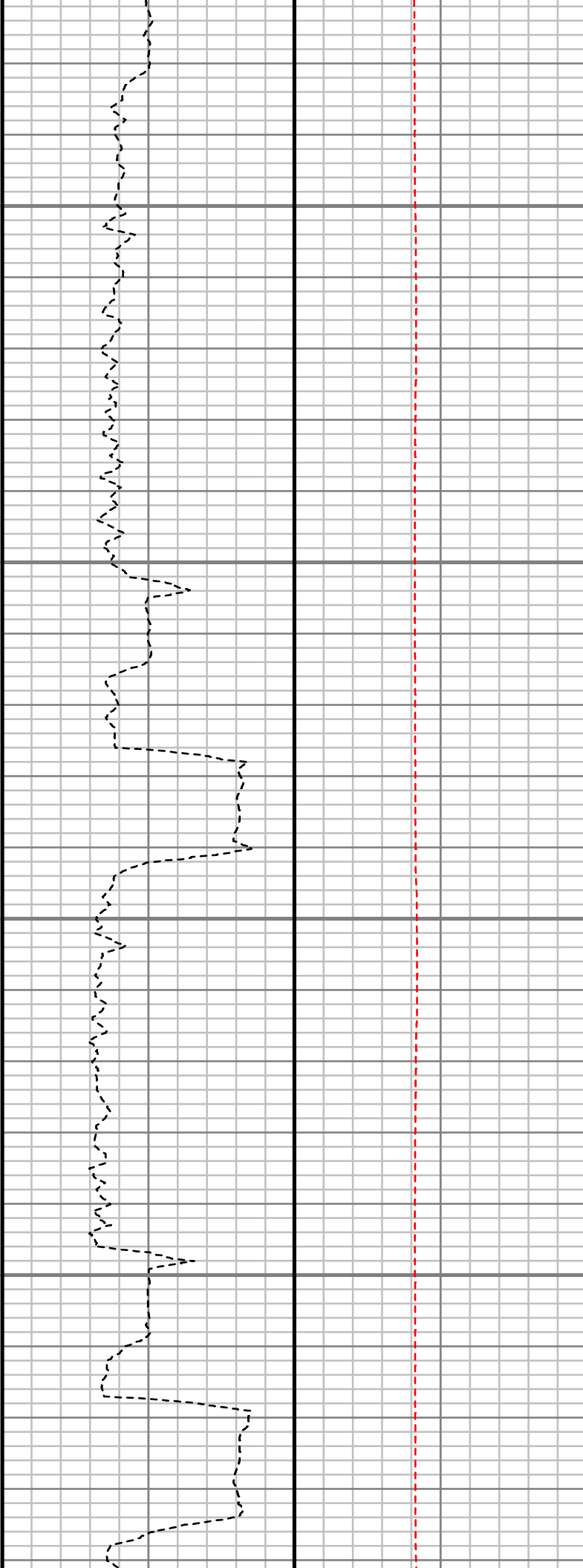
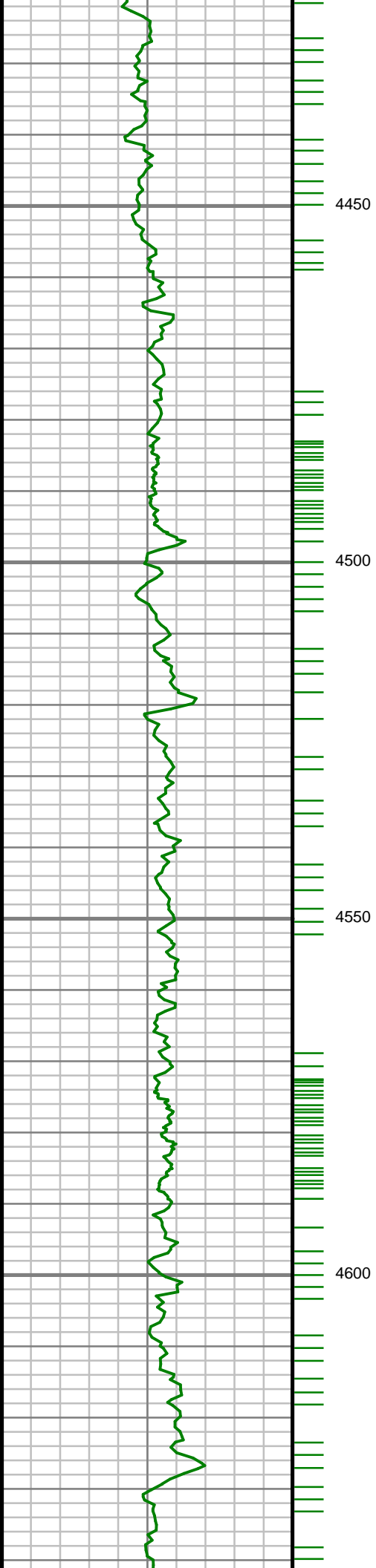
S: 42 MD: 4070.00 ft  
Inc: 2.10 deg Az: 60.53  
deg TVD: 4069.37 ft

S: 43 MD: 4165.00 ft  
Inc: 2.77 deg Az: 59.10  
deg TVD: 4164.28 ft



S: 44 MD: 4259.00 ft  
Inc: 4.32 deg Az: 33.74  
deg TVD: 4258.11 ft

S: 45 MD: 4353.00 ft  
Inc: 3.84 deg Az: 28.02  
deg TVD: 4351.87 ft

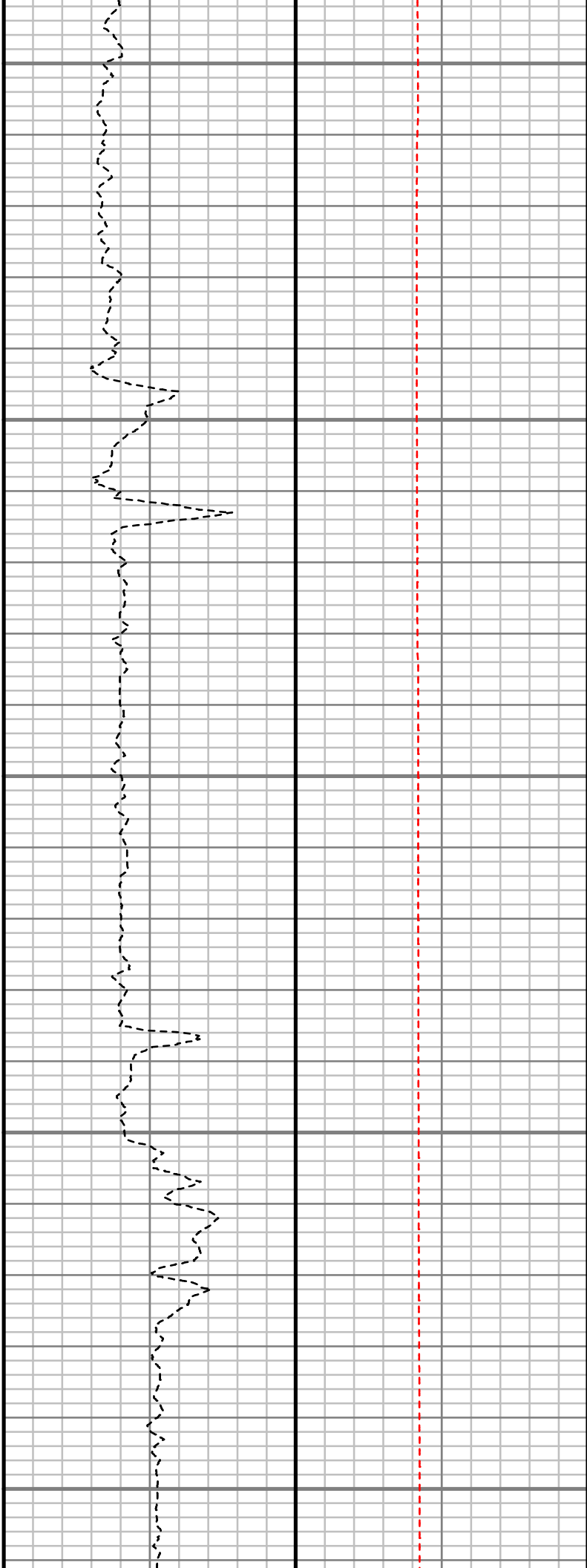
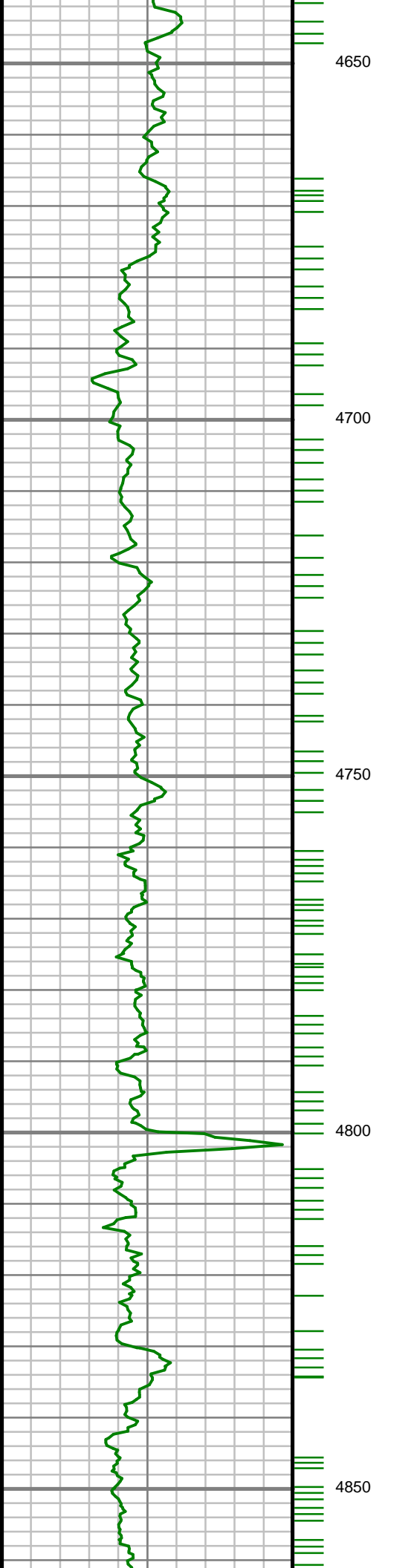


S: 46 MD: 4447.00 ft  
Inc: 2.57 deg Az: 9.89  
deg TVD: 4445.72 ft

S: 47 MD: 4541.00 ft  
Inc: 2.02 deg Az:  
321.07 deg TVD:  
4539.65 ft

S: 48 MD: 4636.00 ft  
Inc: 2.14 deg Az:

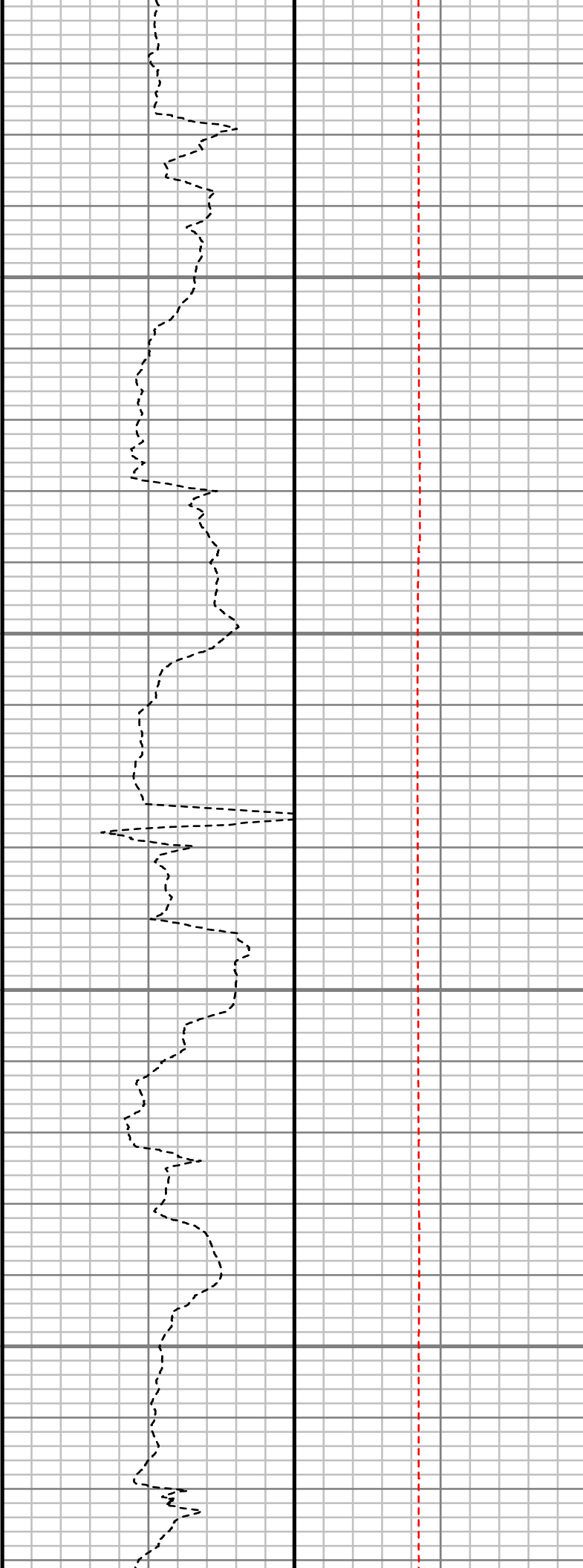
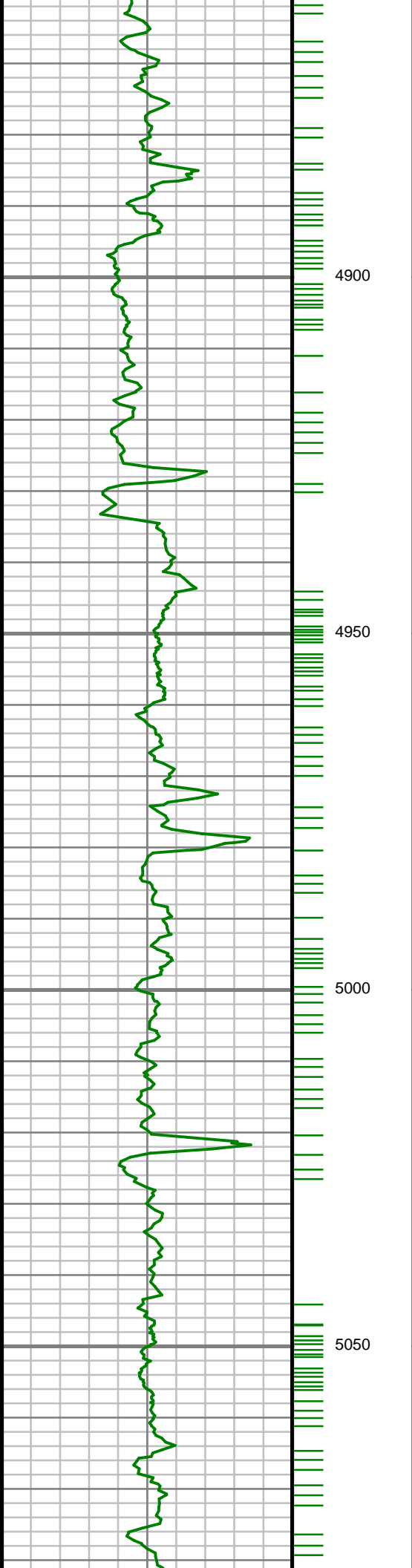




233.90 deg TVD:  
4634.61 ft

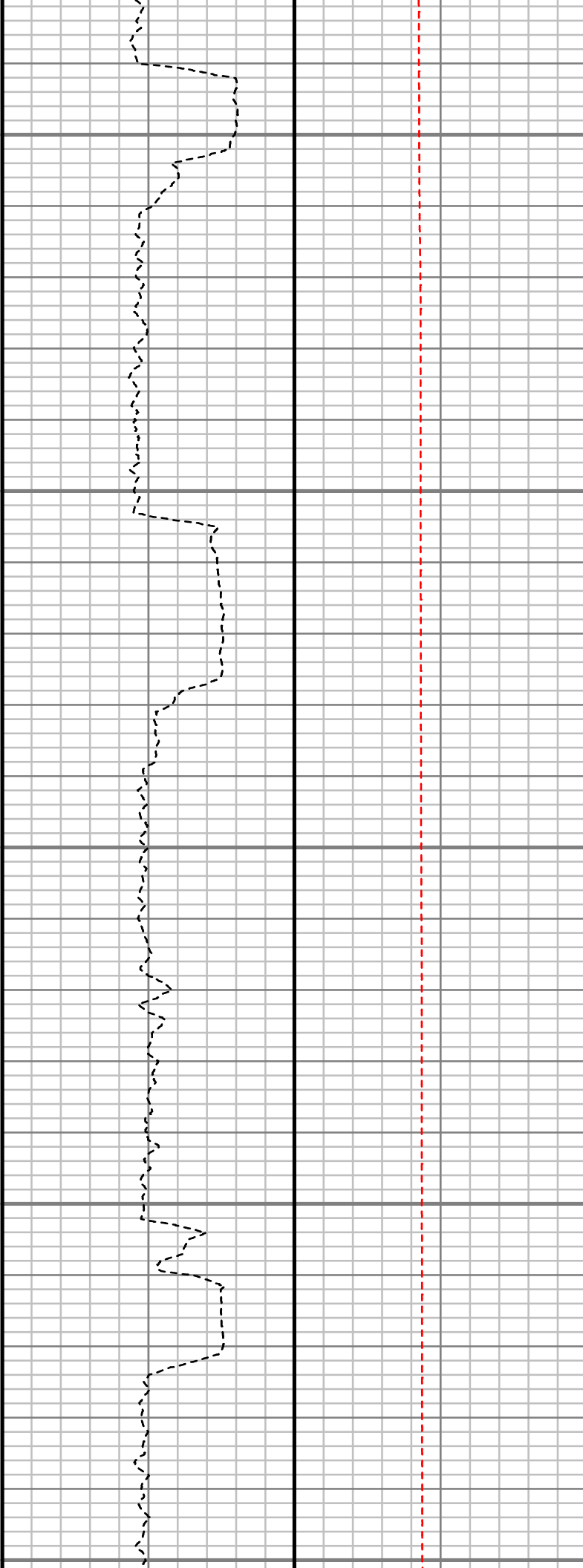
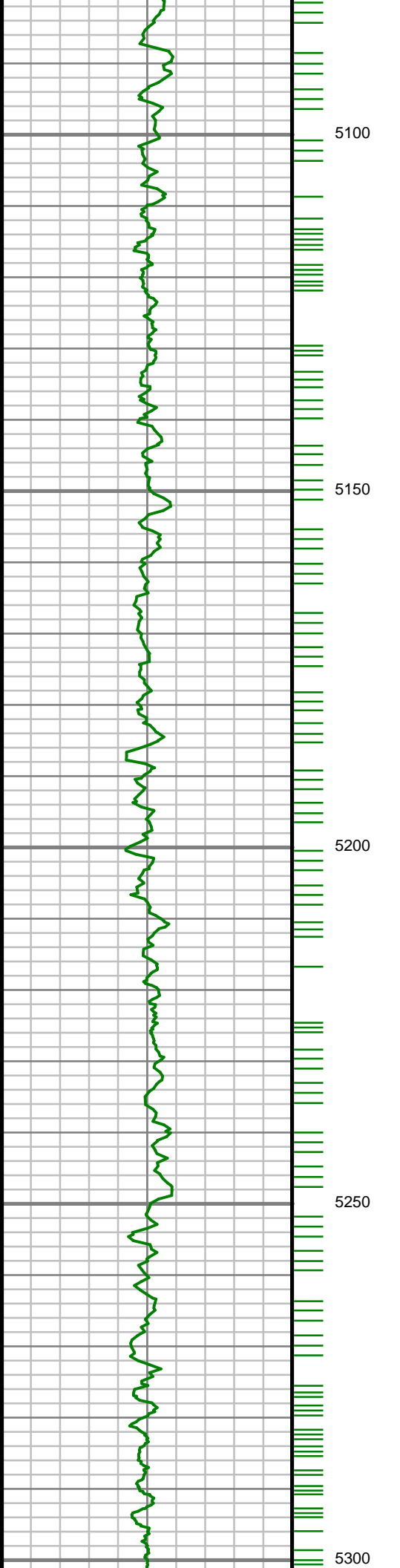
---

S: 49 MD: 4730.00 ft  
Inc: 2.12 deg Az:  
245.87 deg TVD:  
4728.55 ft



S: 50 MD: 4922.00 ft  
Inc: 2.69 deg Az:  
272.73 deg TVD:  
4920.38 ft

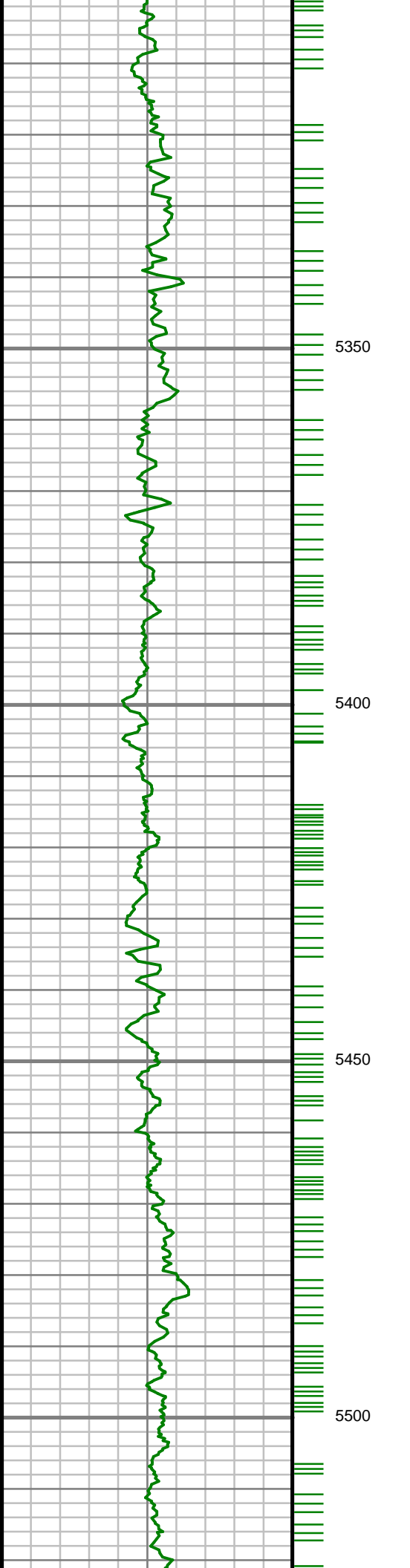
S: 51 MD: 5017.00 ft  
Inc: 1.78 deg Az:  
243.81 deg TVD:  
5015.31 ft



S: 52 MD: 5111.00 ft  
Inc: 2.08 deg Az:  
176.09 deg TVD:  
5109.27 ft

S: 53 MD: 5205.00 ft  
Inc: 1.25 deg Az:  
171.36 deg TVD:  
5203.23 ft

S: 54 MD: 5299.00 ft



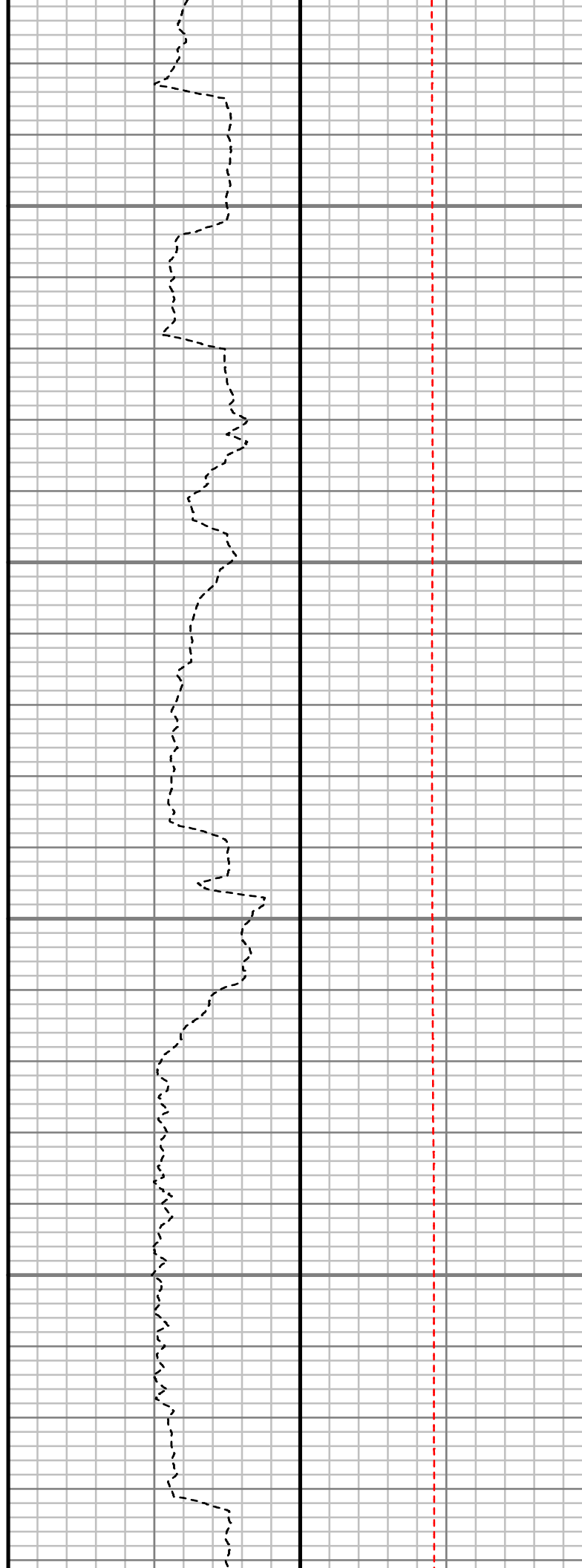
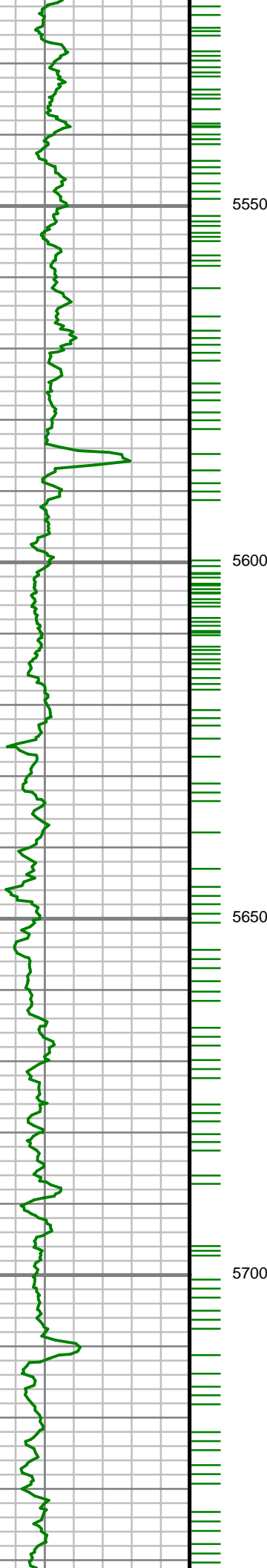
Inc: 1.65 deg Az:  
212.16 deg TVD:  
5297.20 ft

---

S: 55 MD: 5394.00 ft  
Inc: 2.18 deg Az:  
206.14 deg TVD:  
5392.15 ft

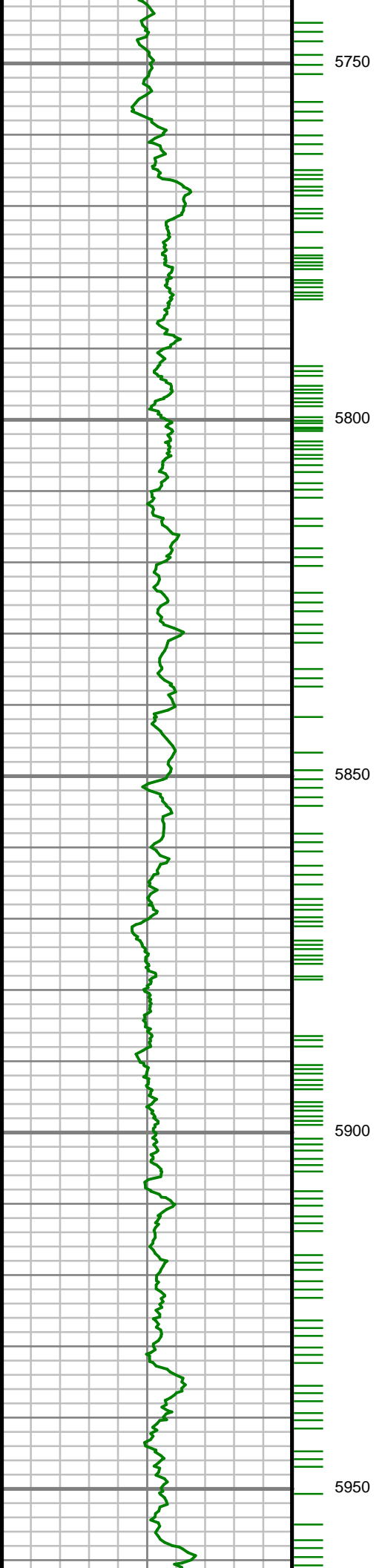
---

S: 56 MD: 5488.00 ft  
Inc: 1.29 deg Az:  
177.88 deg TVD:  
5486.11 ft



S: 57 MD: 5582.00 ft  
Inc: 1.20 deg Az: 210.27 deg TVD: 5580.08 ft

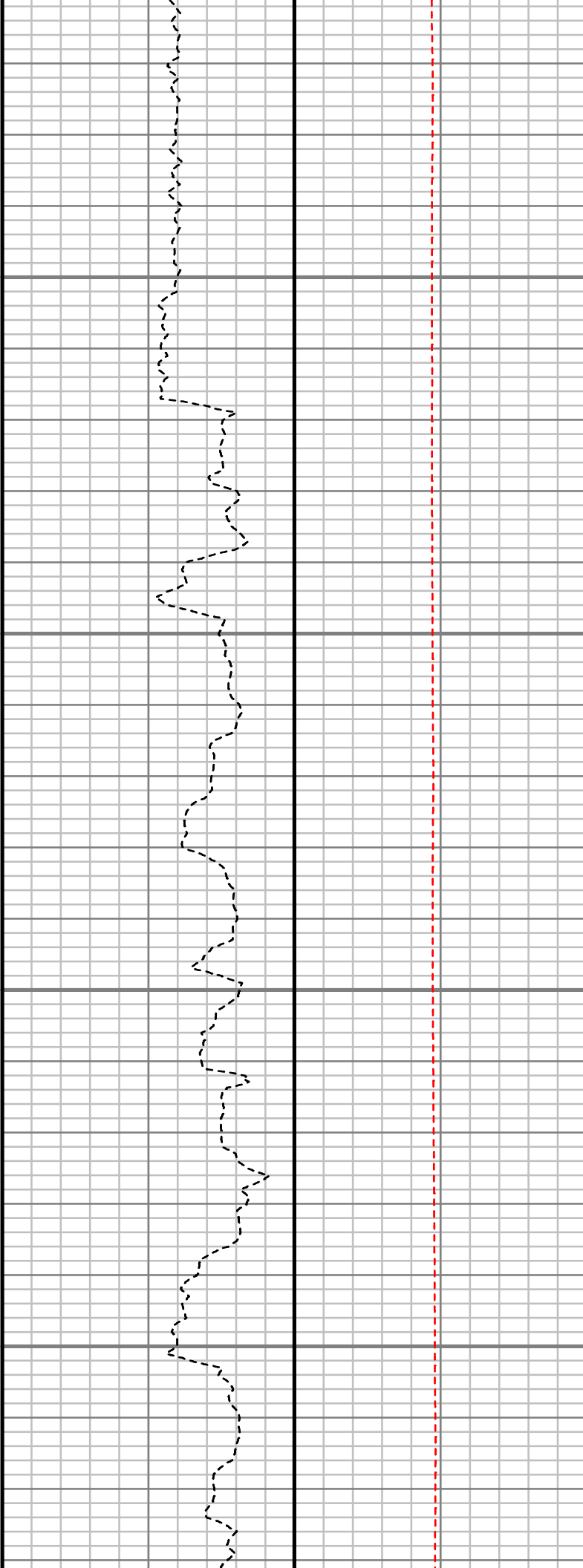
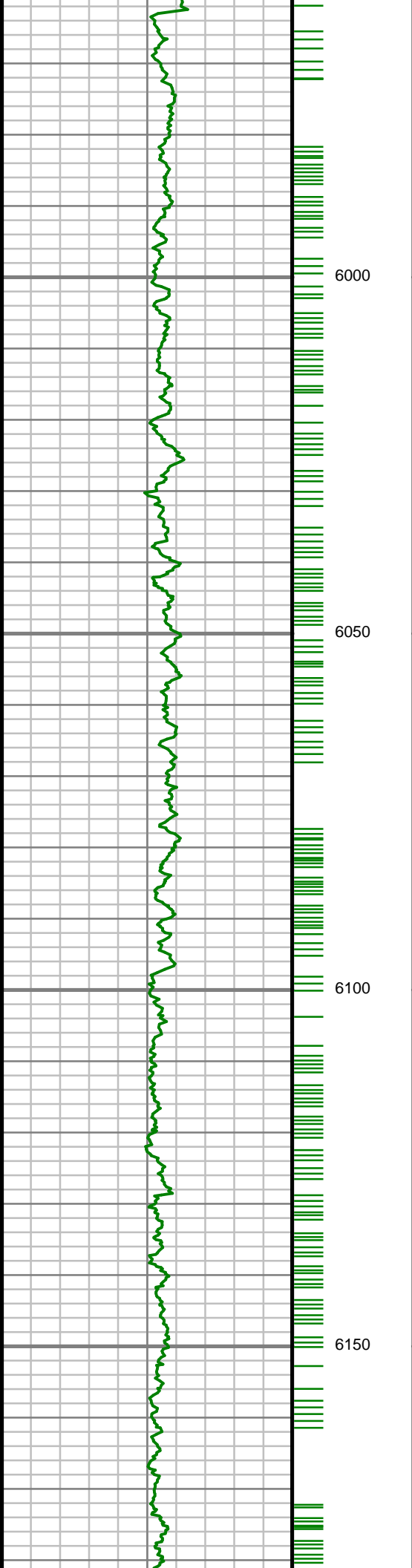
S: 58 MD: 5676.00 ft  
Inc: 0.63 deg Az: 38.15 deg TVD: 5674.08 ft



S: 59 MD: 5771.00 ft  
Inc: 0.45 deg Az: 22.99  
deg TVD: 5769.08 ft

S: 60 MD: 5865.00 ft  
Inc: 1.73 deg Az: 40.72  
deg TVD: 5863.06 ft

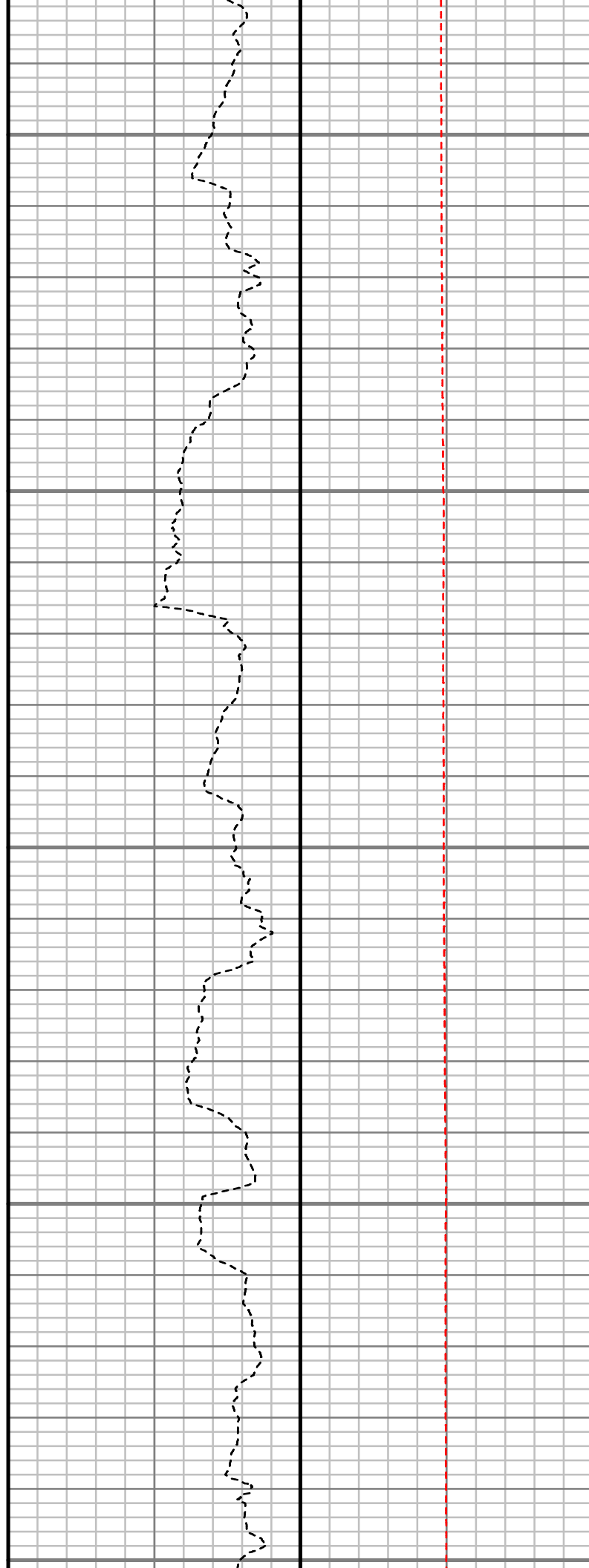
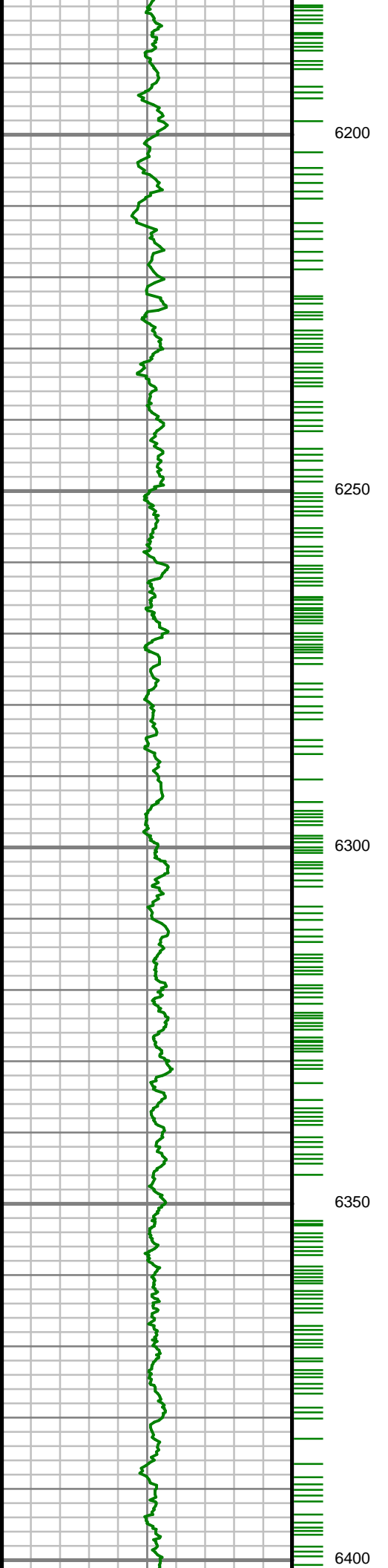
S: 61 MD: 5959.00 ft



Inc: 1.36 deg Az: 39.46  
deg TVD: 5957.02 ft

S: 62 MD: 6053.00 ft  
Inc: 1.88 deg Az: 48.92  
deg TVD: 6050.98 ft

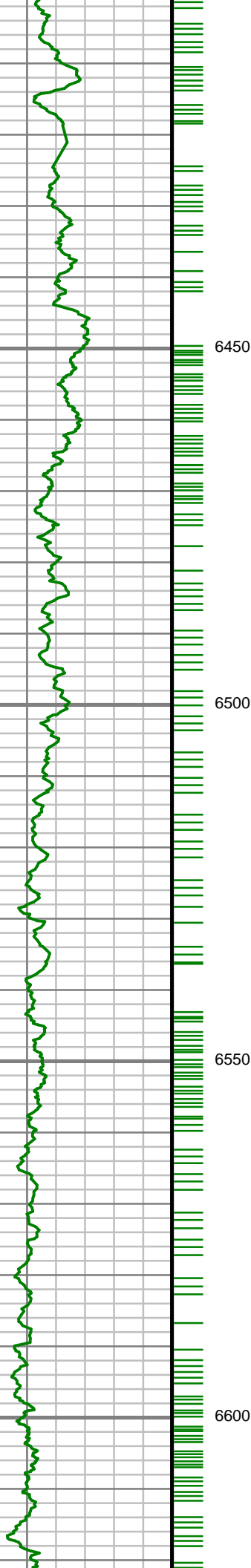
S: 63 MD: 6148.00 ft  
Inc: 3.00 deg Az: 26.70  
deg TVD: 6145.90 ft



S: 64 MD: 6242.00 ft  
Inc: 4.77 deg Az: 25.42  
deg TVD: 6239.68 ft

S: 65 MD: 6336.00 ft  
Inc: 5.81 deg Az: 15.55  
deg TVD: 6333.28 ft





6450

6500

6550

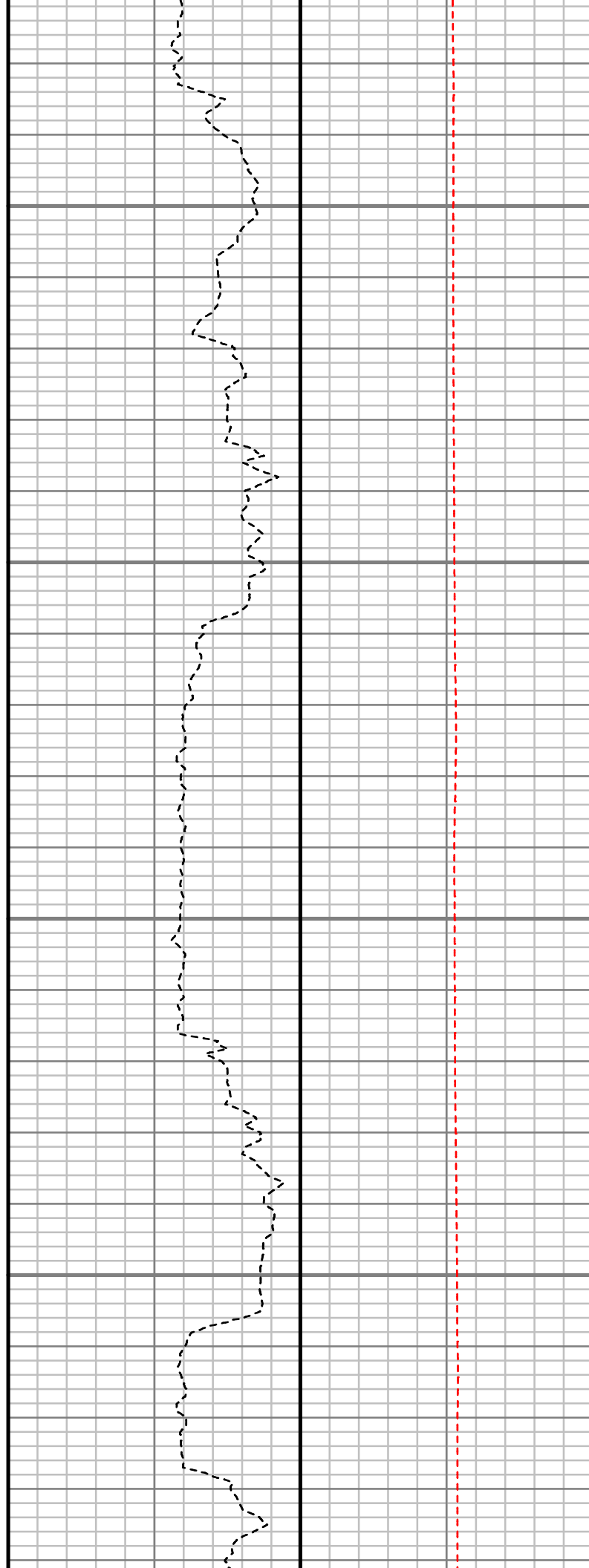
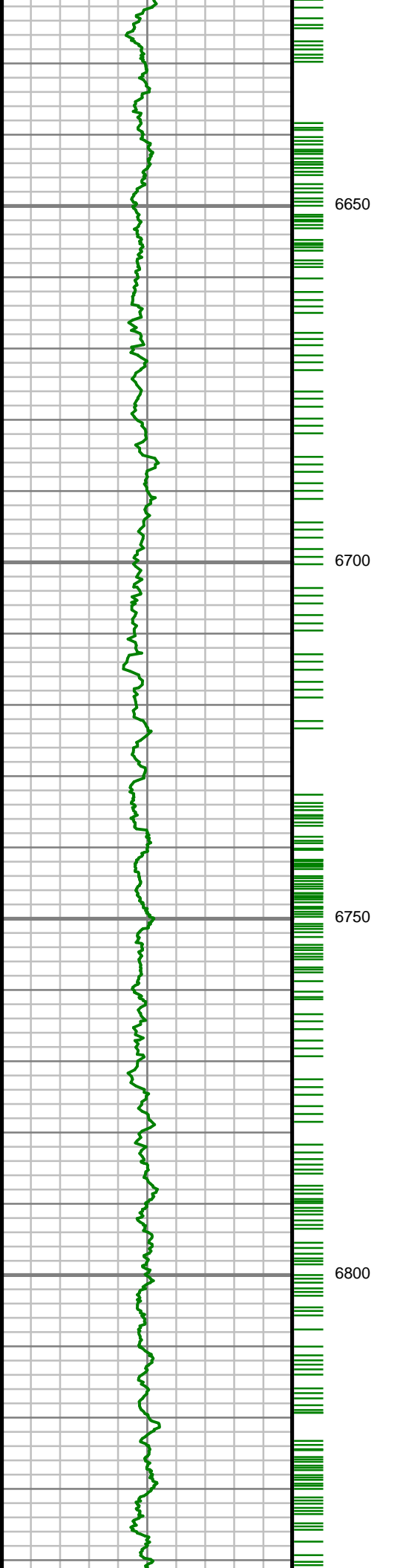
6600



S: 66 MD: 6430.00 ft  
Inc: 6.82 deg Az: 17.87  
deg TVD: 6426.71 ft

S: 67 MD: 6525.00 ft  
Inc: 8.53 deg Az: 20.54  
deg TVD: 6520.85 ft

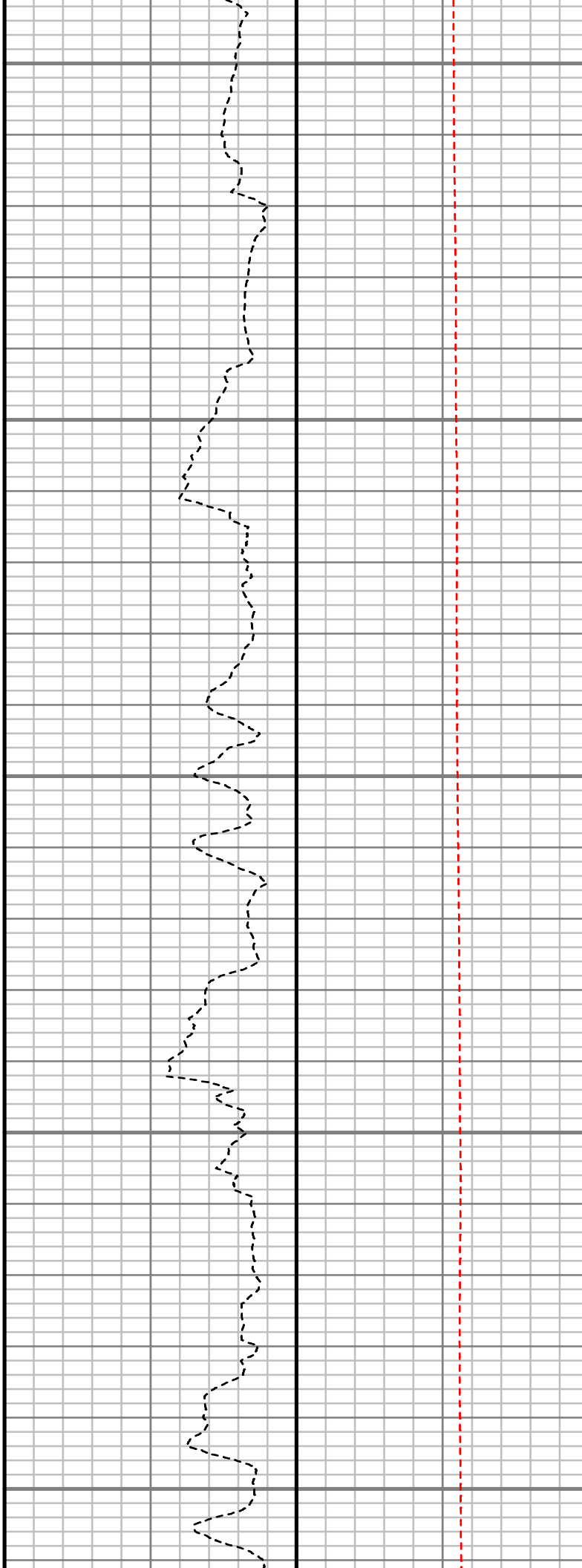
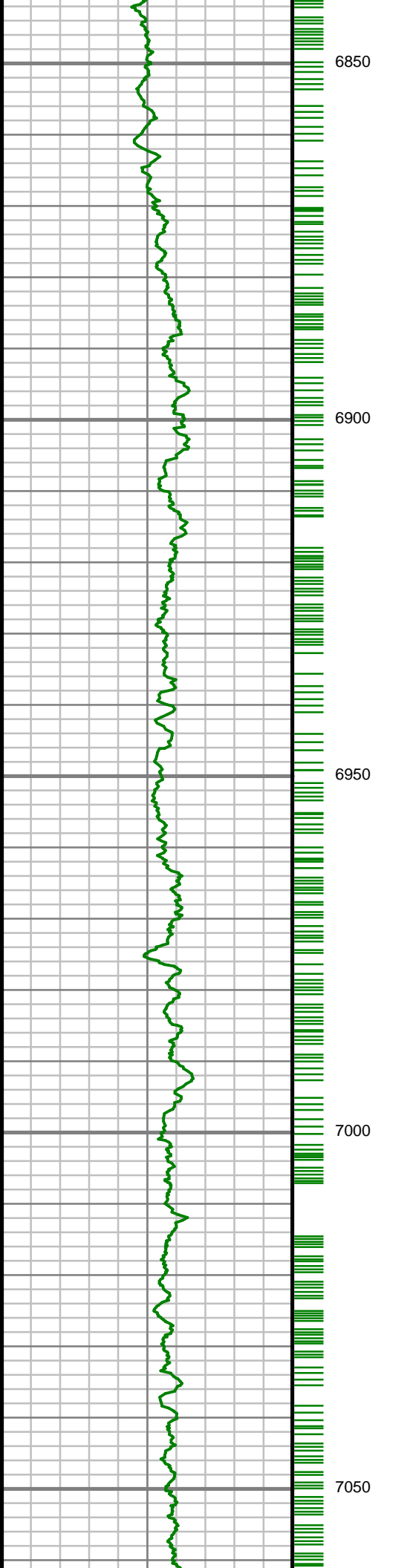
S: 68 MD: 6619.00 ft



Inc: 8.13 deg Az: 30.74  
deg TVD: 6613.87 ft


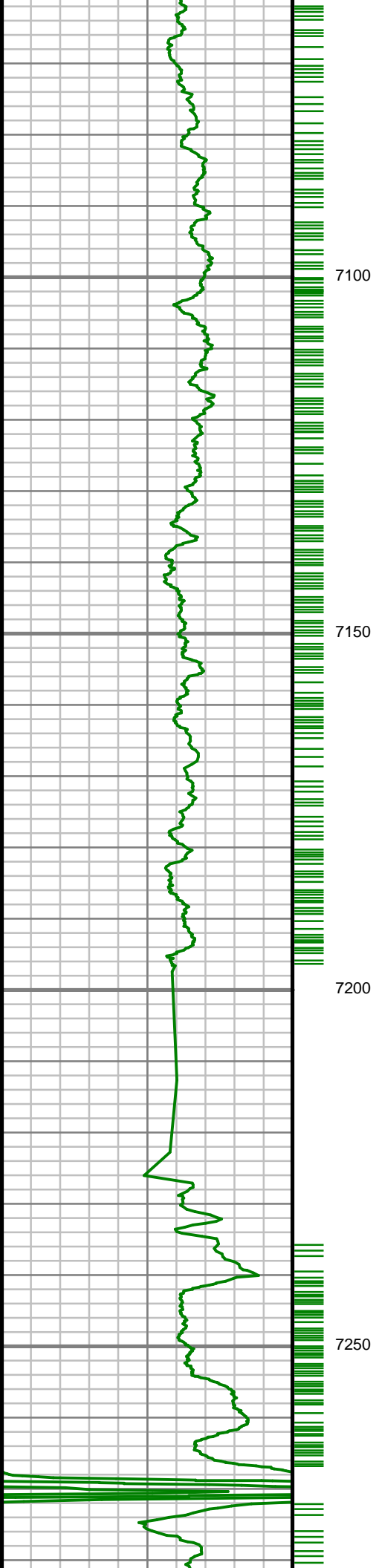
S: 69 MD: 6713.00 ft  
Inc: 7.35 deg Az: 35.34  
deg TVD: 6707.01 ft

S: 70 MD: 6808.00 ft  
Inc: 7.57 deg Az: 33.66  
deg TVD: 6801.20 ft



S: 71 MD: 6902.00 ft  
Inc: 9.12 deg Az: 32.07  
deg TVD: 6894.21 ft

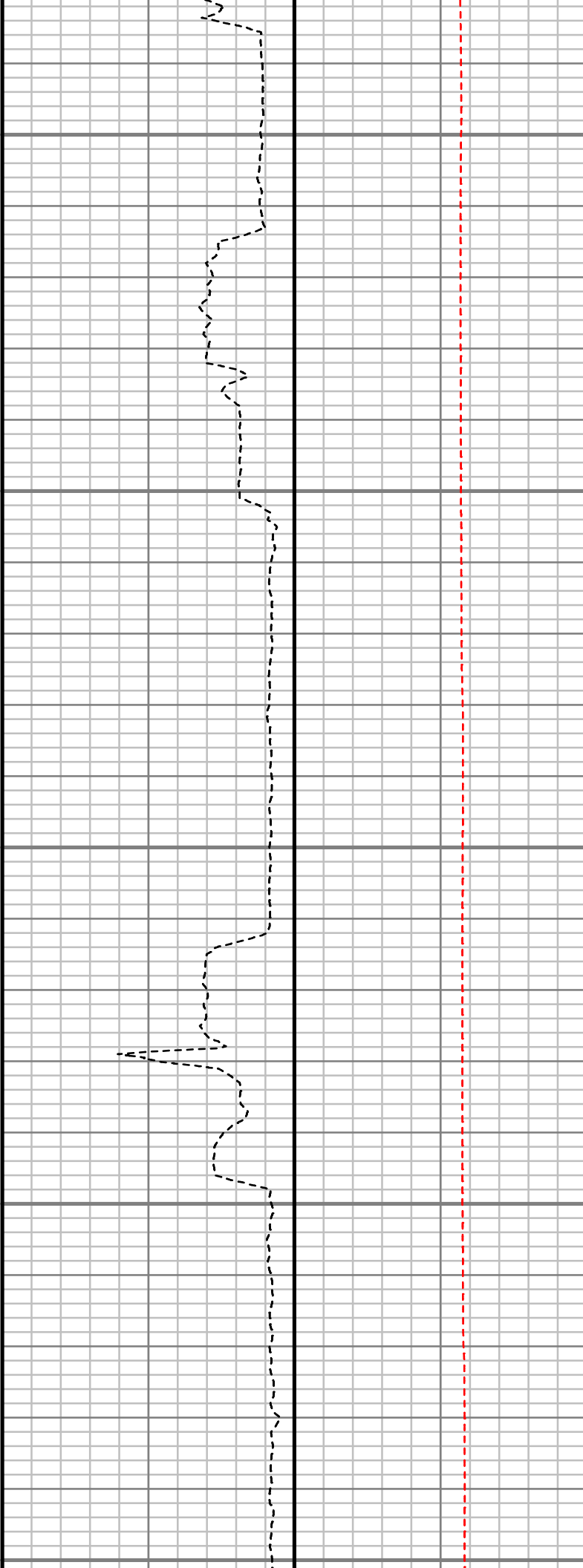
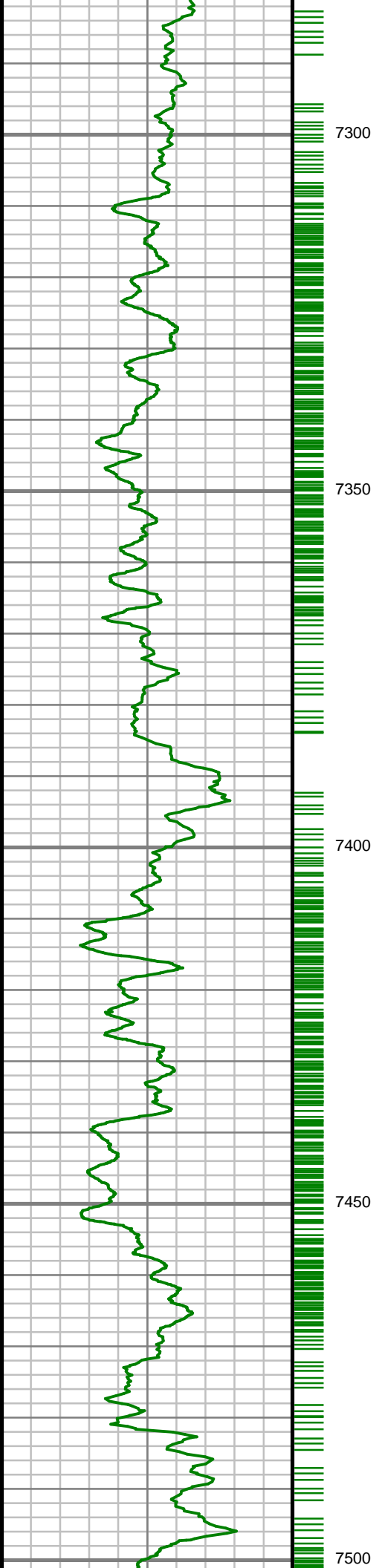
S: 72 MD: 6996.00 ft  
Inc: 9.31 deg Az: 26.02  
deg TVD: 6987.00 ft



S: 73 MD: 7091.00 ft  
Inc: 9.52 deg Az: 21.53  
deg TVD: 7080.72 ft

S: 74 MD: 7185.00 ft  
Inc: 16.19 deg Az:  
19.13 deg TVD:  
7172.31 ft

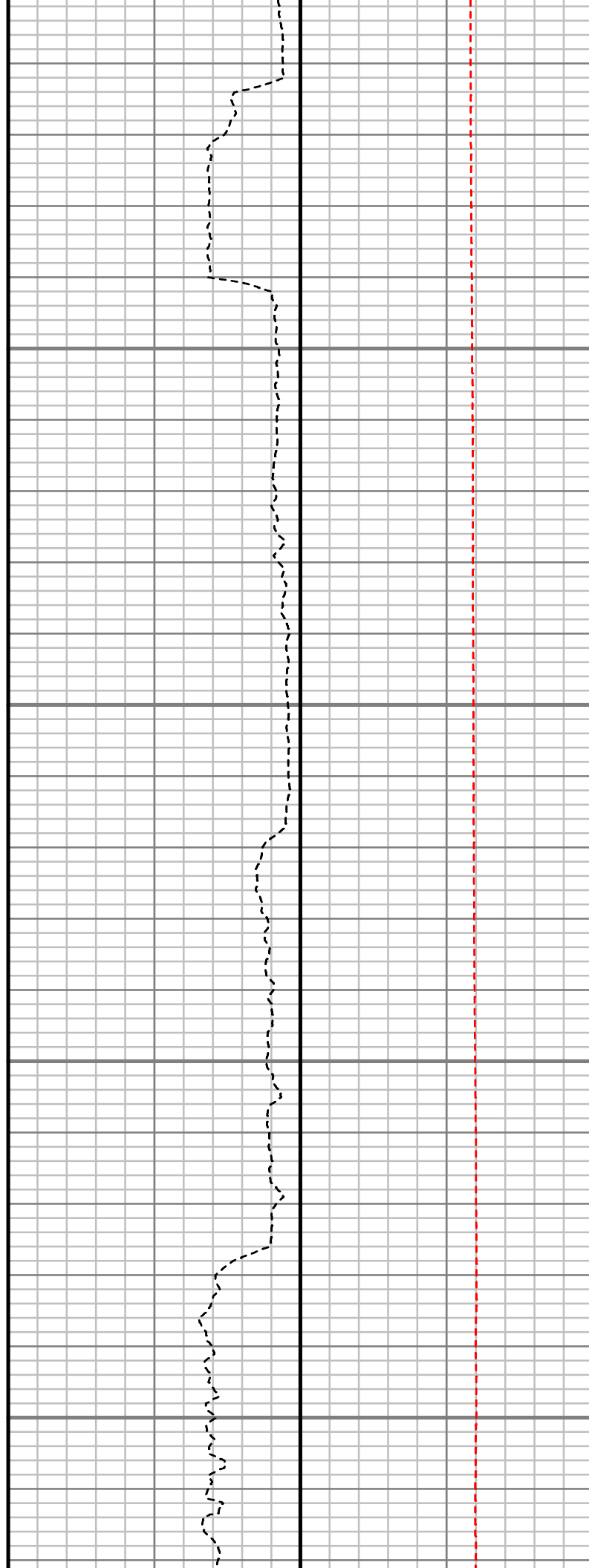
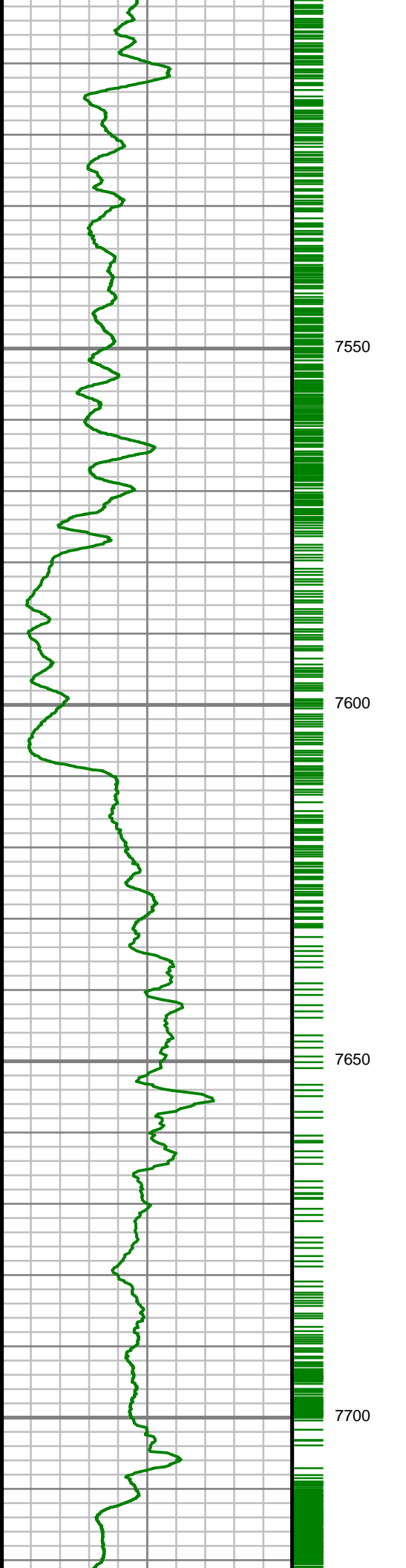
S: 75 MD: 7279.00 ft



Inc: 19.81 deg Az:  
10.37 deg TVD:  
7261.71 ft

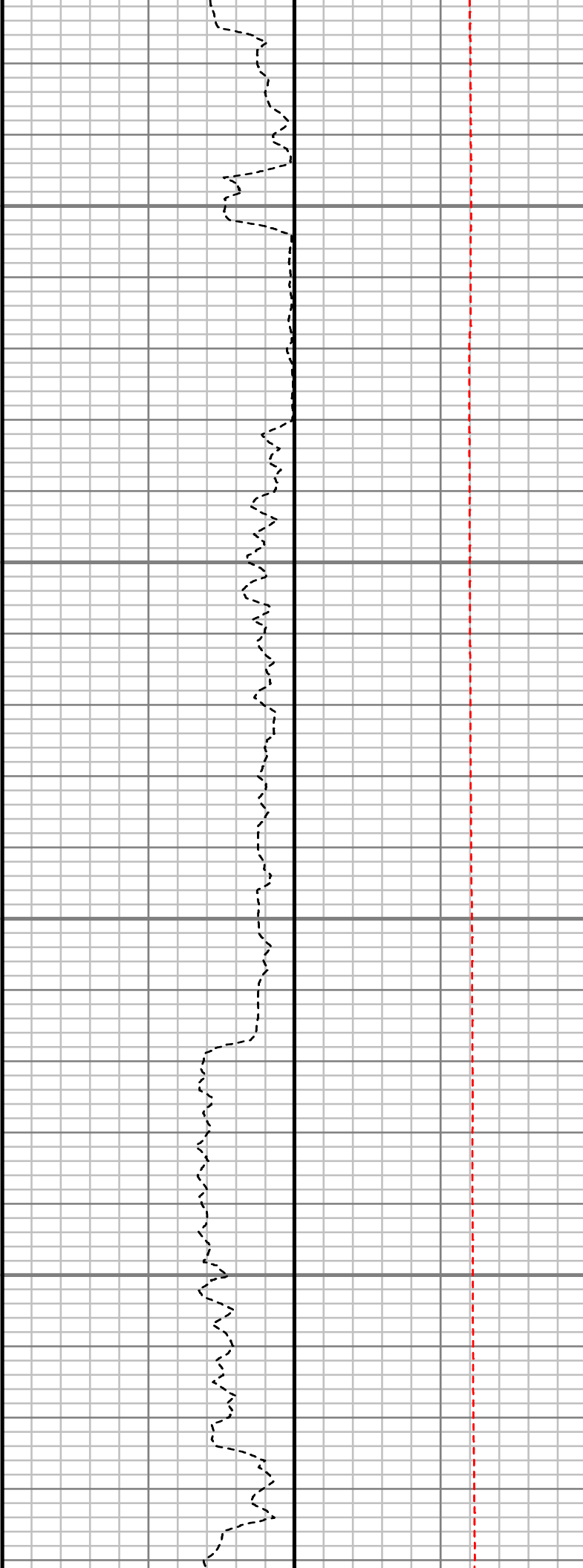
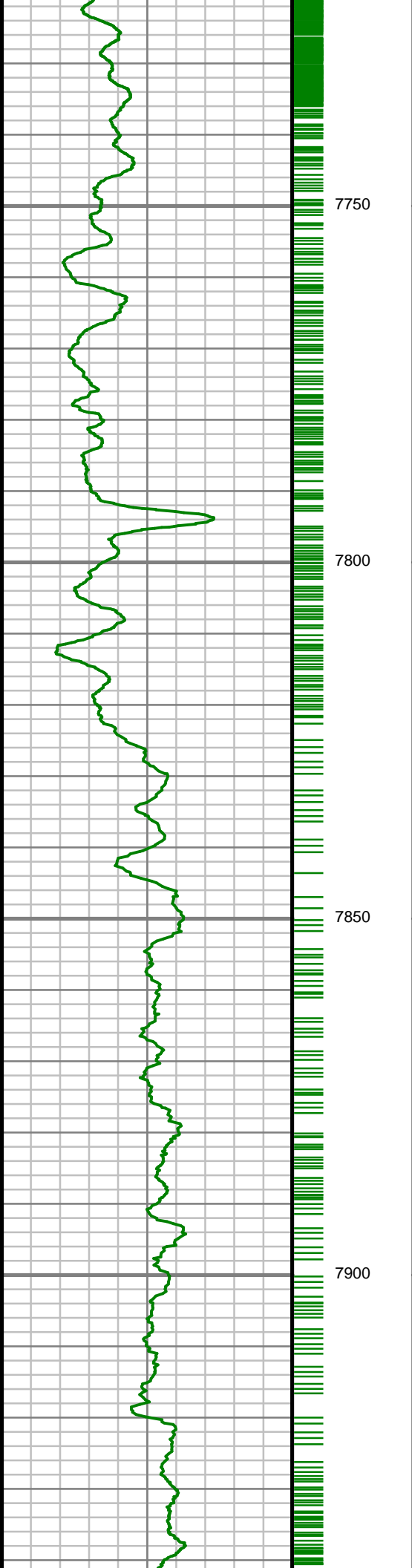
S: 76 MD: 7374.00 ft  
Inc: 25.58 deg Az: 1.85  
deg TVD: 7349.35 ft

S: 77 MD: 7468.00 ft  
Inc: 32.36 deg Az: 2.01  
deg TVD: 7431.53 ft



S: 78 MD: 7563.00 ft  
Inc: 39.56 deg Az: 1.74  
deg TVD: 7508.38 ft

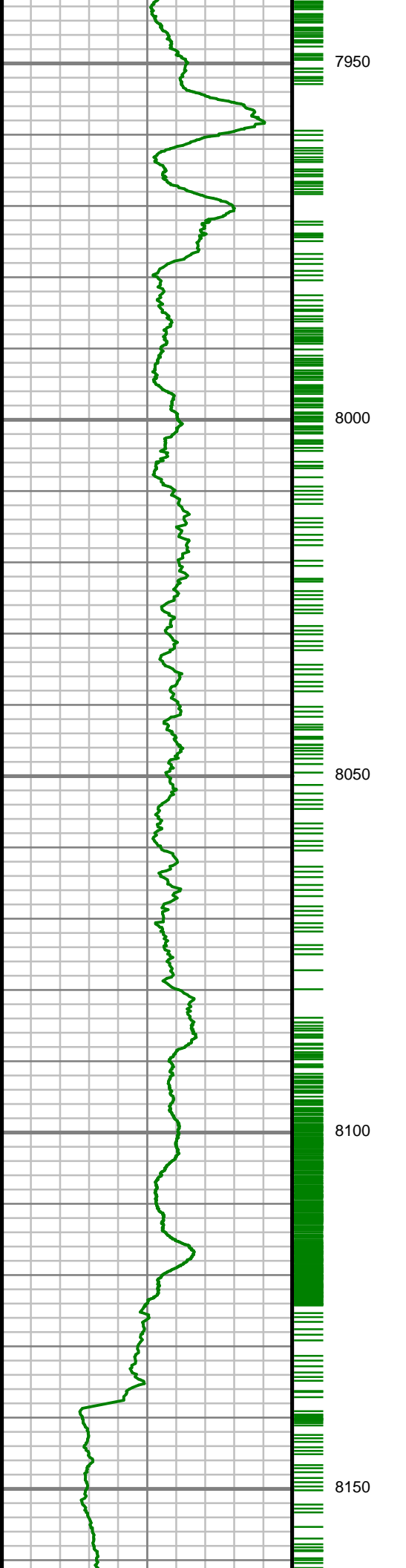
S: 79 MD: 7657.00 ft  
Inc: 50.98 deg Az: 0.04  
deg TVD: 7574.42 ft



S: 80 MD: 7751.00 ft  
Inc: 55.91 deg Az: 0.17  
deg TVD: 7630.39 ft

S: 81 MD: 7845.00 ft  
Inc: 67.34 deg Az:  
358.14 deg TVD:  
7674.99 ft

S: 82 MD: 7940.00 ft

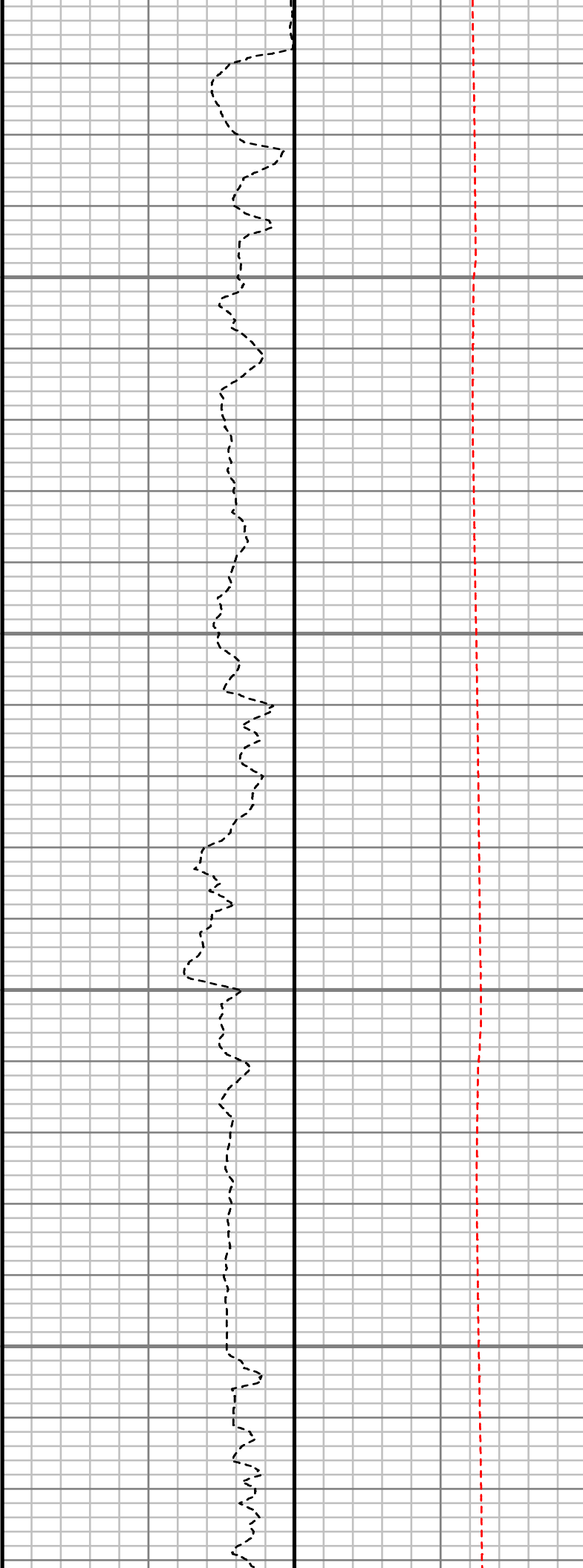
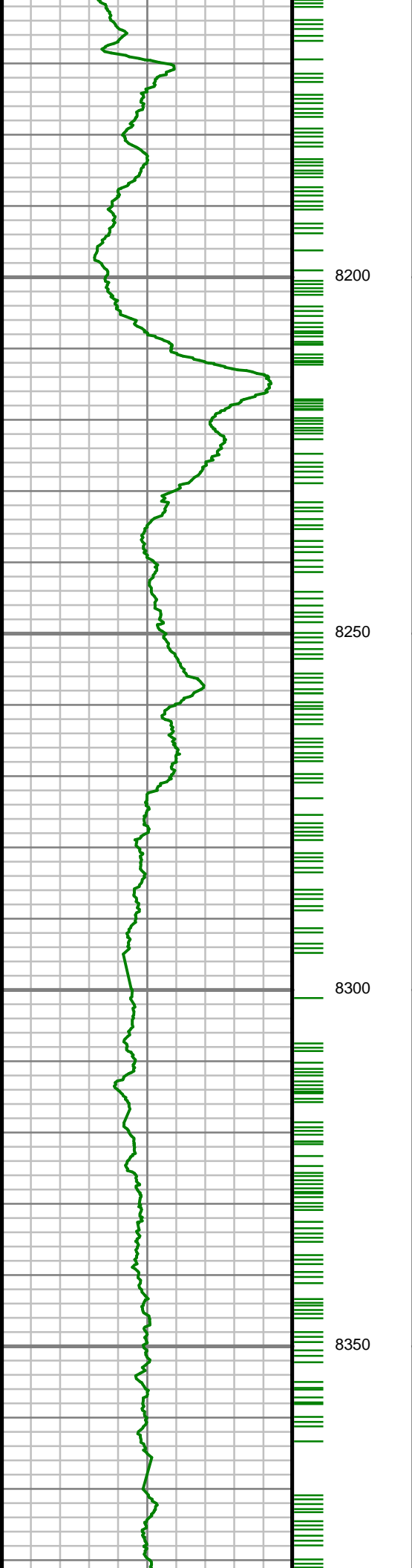


S: 82 MD: 7940.00 ft  
Inc: 73.28 deg Az:  
357.89 deg TVD:  
7706.98 ft

S: 83 MD: 8034.00 ft  
Inc: 79.97 deg Az:  
358.04 deg TVD:  
7728.71 ft

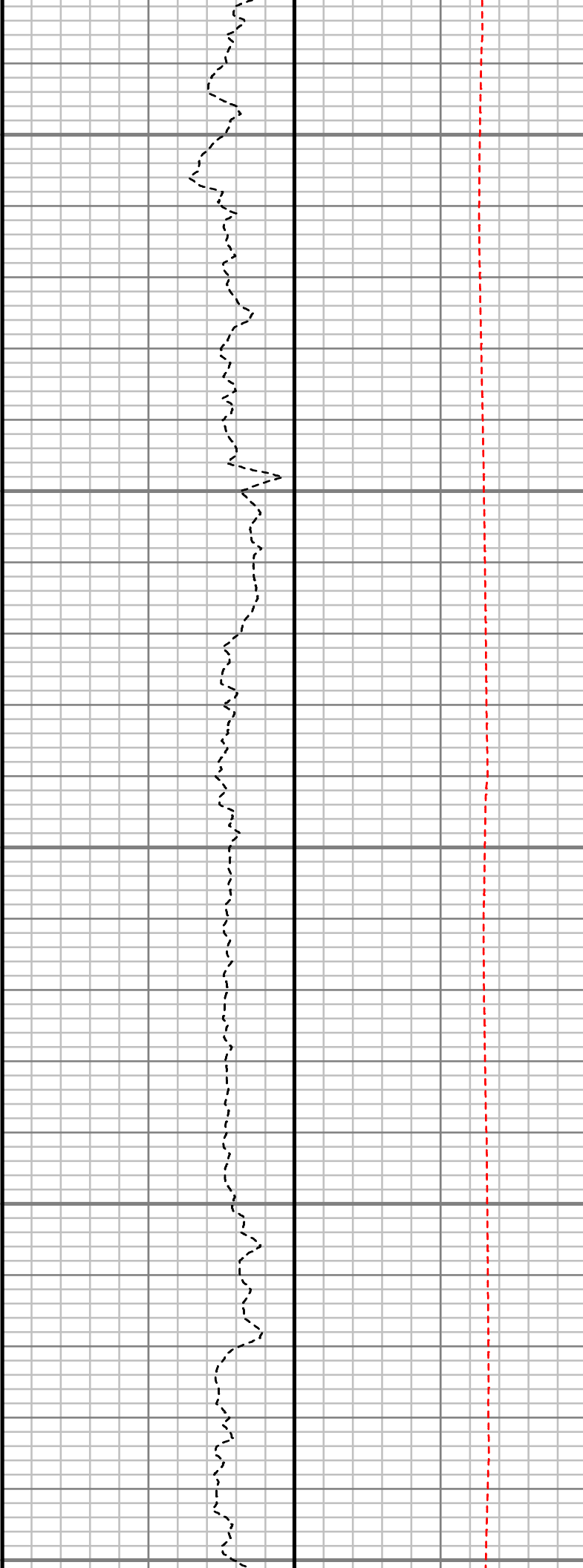
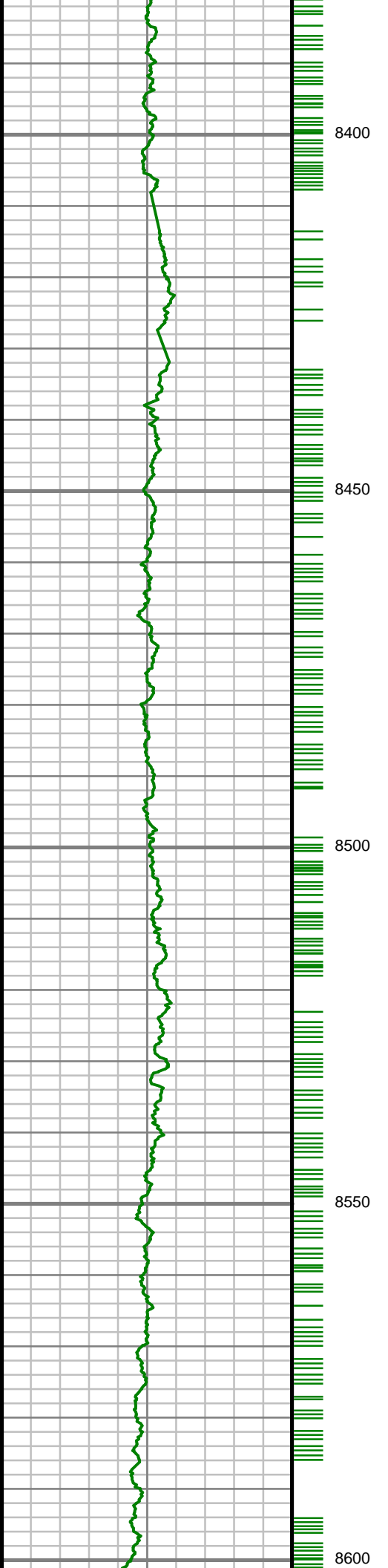
S: 84 MD: 8126.00 ft  
Inc: 83.08 deg Az:  
357.86 deg TVD:  
7742.28 ft





S: 85 MD: 8197.00 ft  
Inc: 86.20 deg Az:  
357.72 deg TVD:  
7748.91 ft

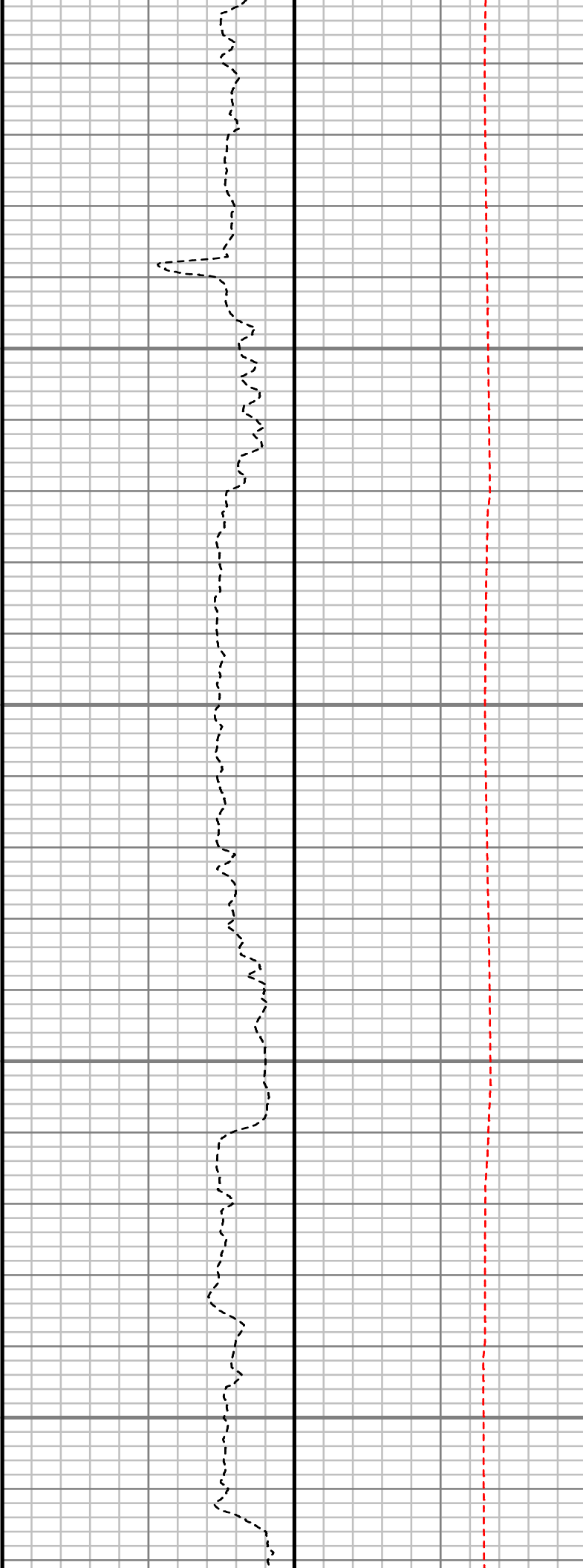
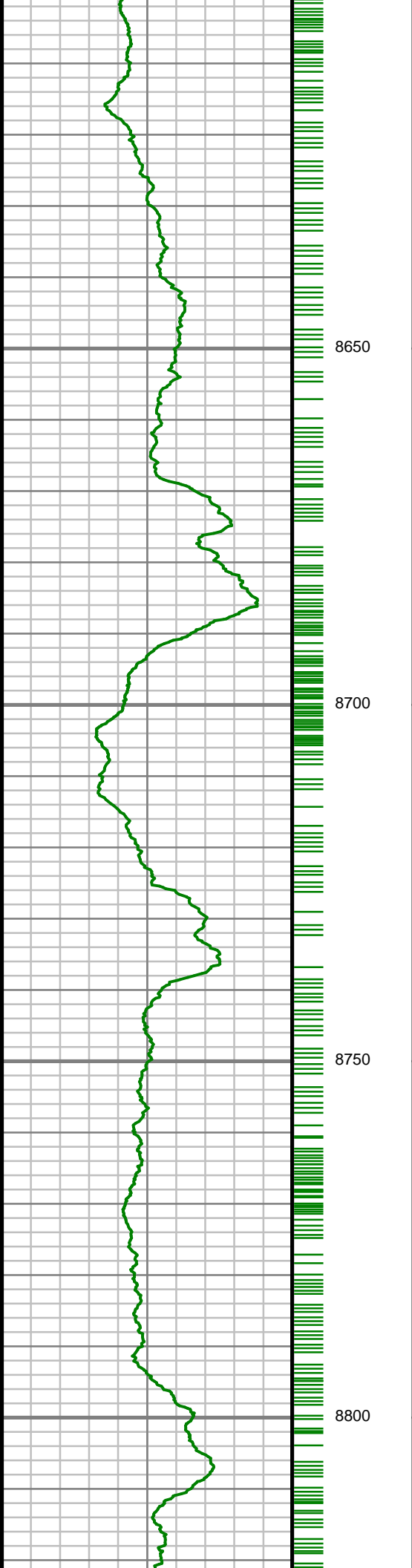
S: 86 MD: 8291.00 ft  
Inc: 88.02 deg Az:  
358.14 deg TVD:  
7753.64 ft



S: 87 MD: 8385.00 ft  
Inc: 88.49 deg Az:  
357.96 deg TVD:  
7756.50 ft

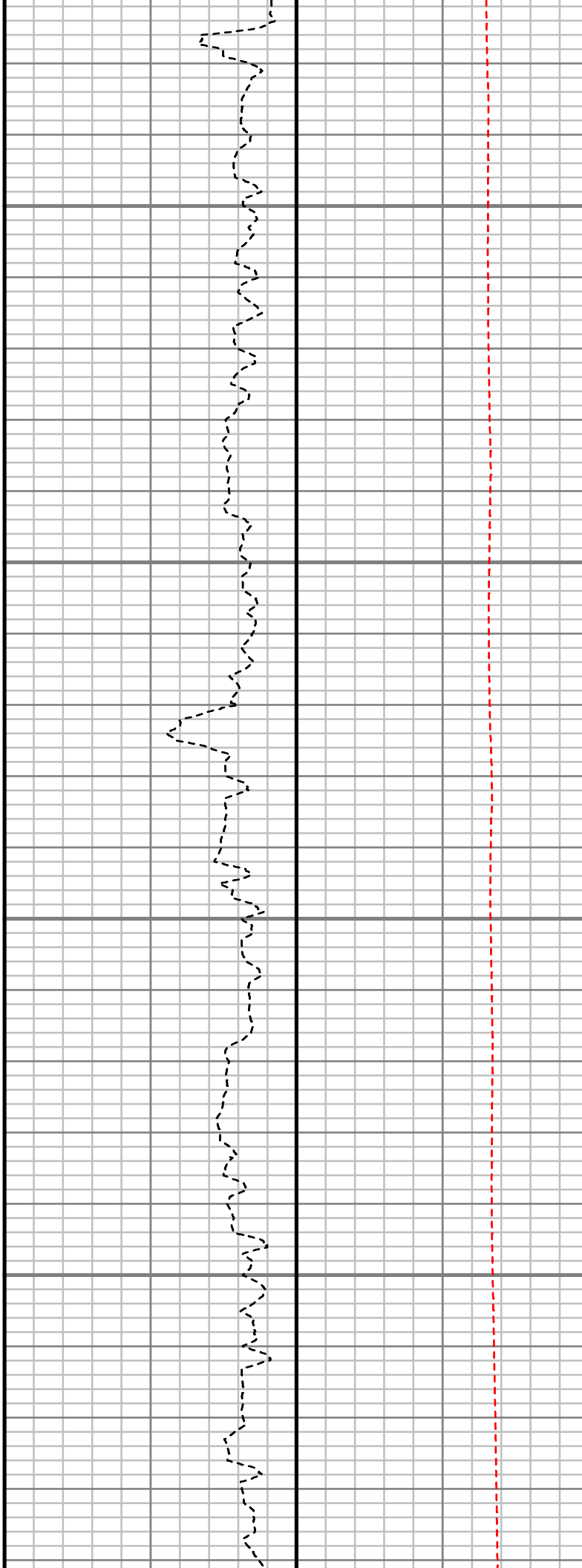
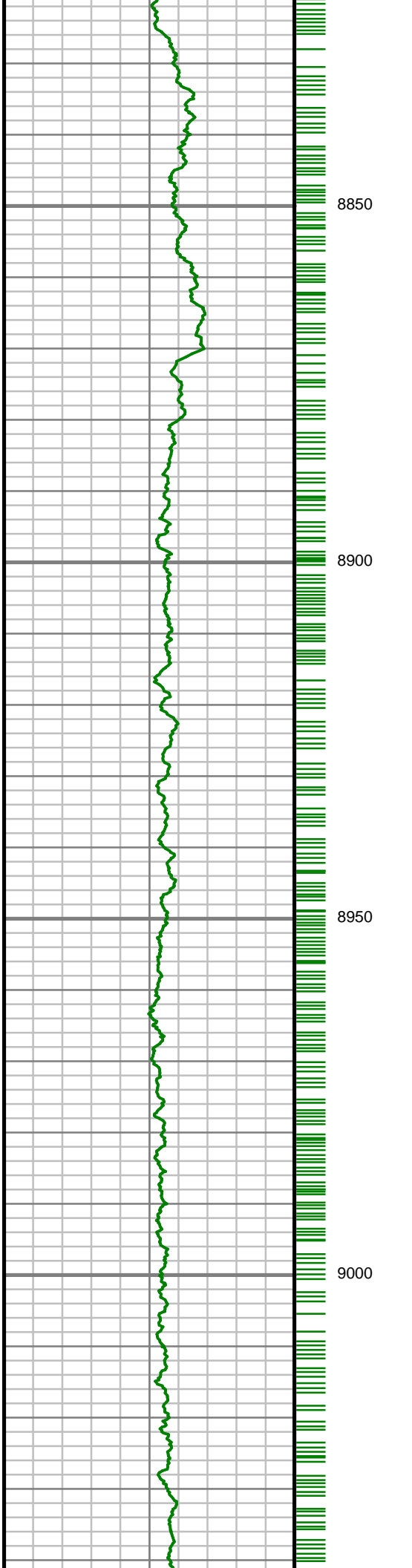
S: 88 MD: 8479.00 ft  
Inc: 90.94 deg Az:  
357.71 deg TVD:  
7756.97 ft

S: 89 MD: 8573.00 ft  
Inc: 92.55 deg Az:  
358.41 deg TVD:  
7754.10 ft



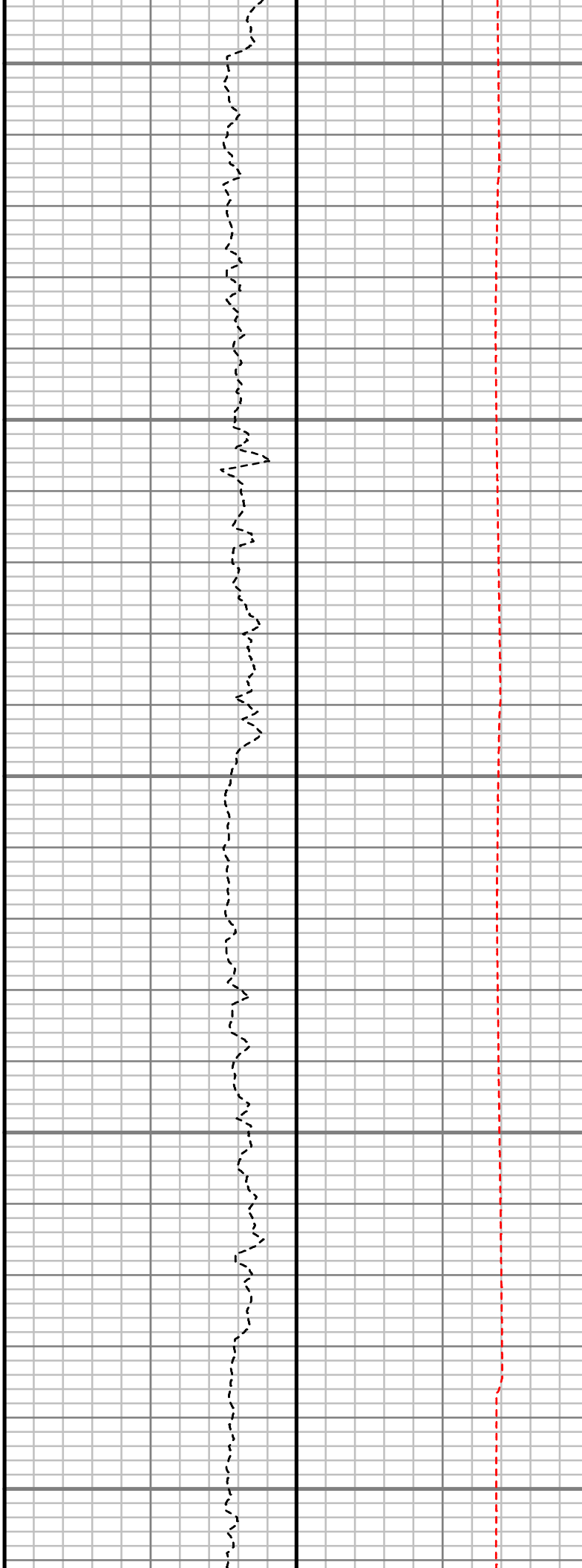
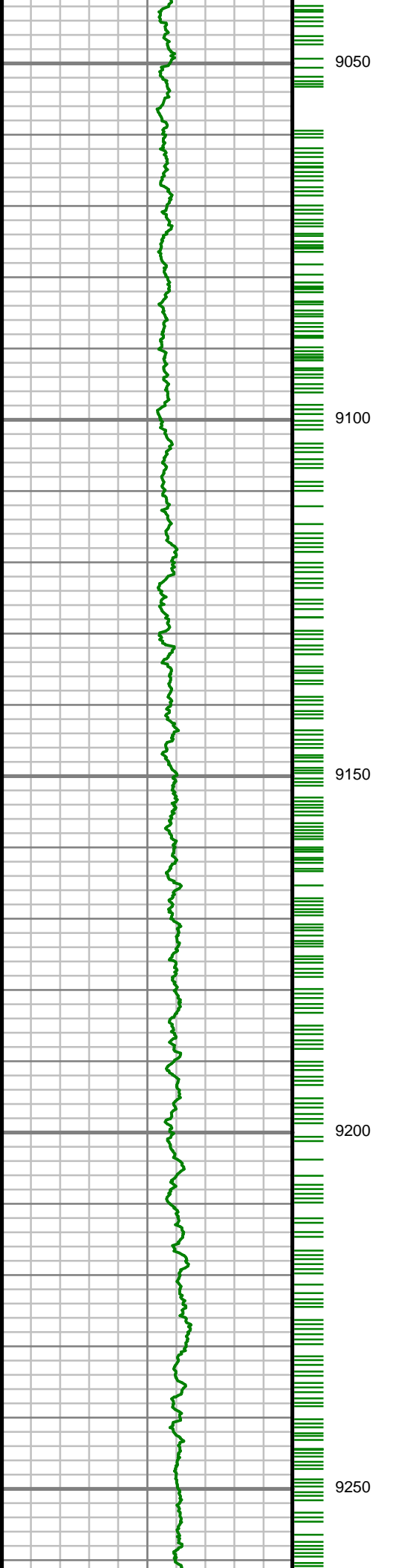
S: 90 MD: 8667.00 ft  
Inc: 93.26 deg Az: 359.22 deg TVD: 7749.34 ft

S: 91 MD: 8761.00 ft  
Inc: 93.93 deg Az: 0.79 deg TVD: 7743.44 ft



S: 92 MD: 8856.00 ft  
Inc: 93.02 deg Az: 2.30  
deg TVD: 7737.68 ft

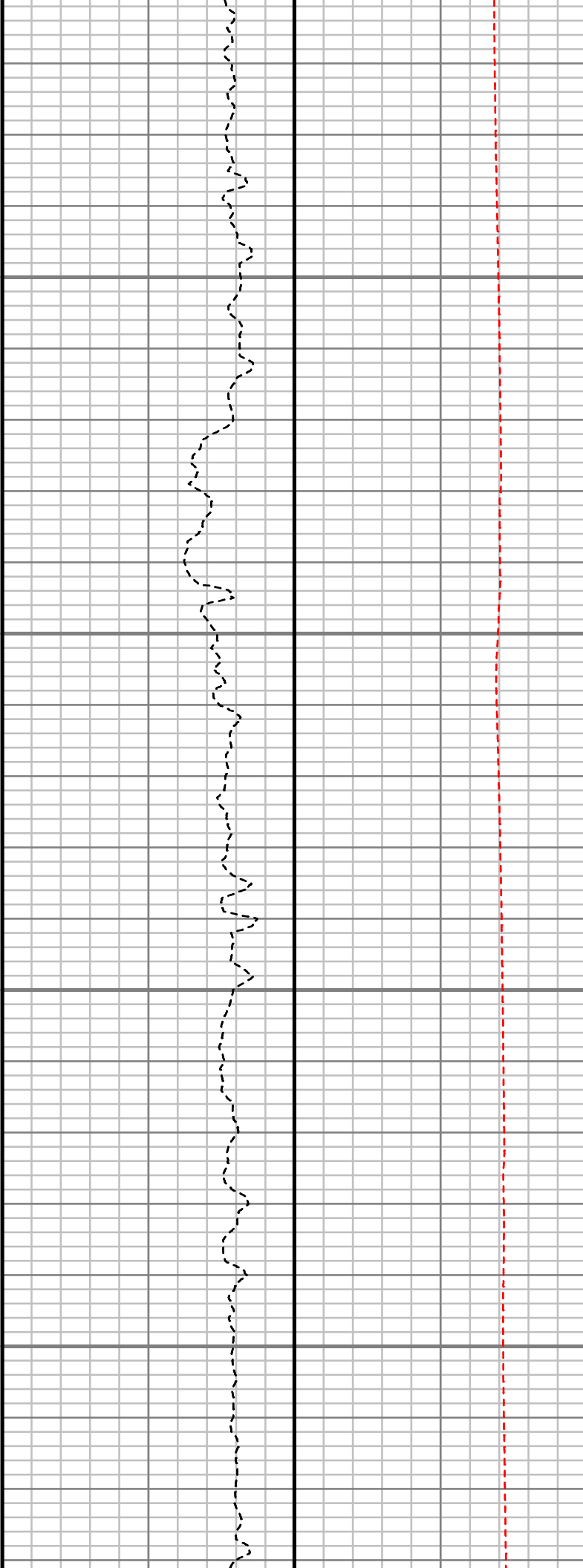
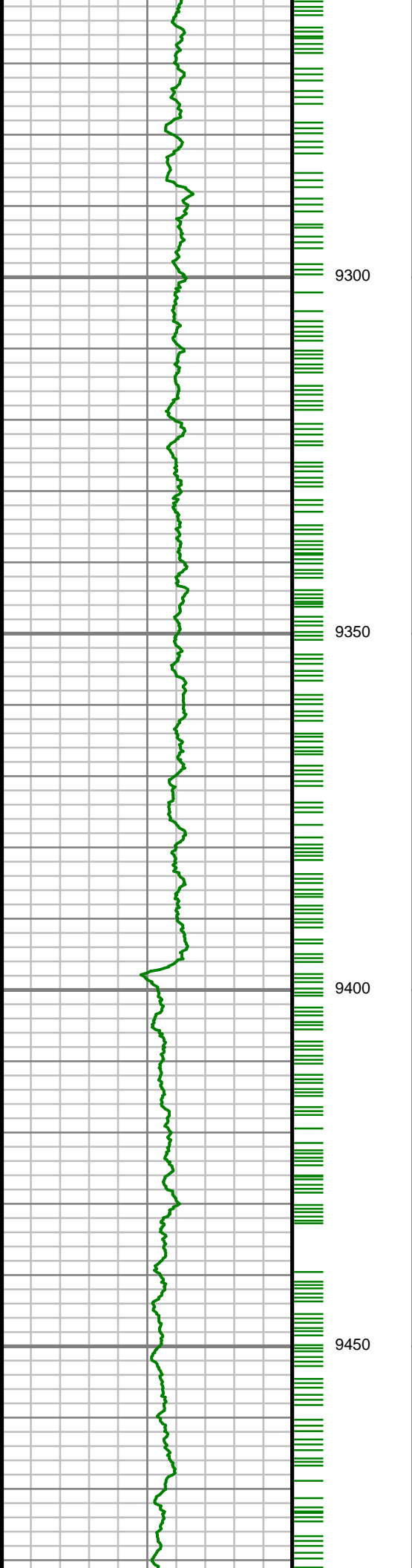
S: 93 MD: 8950.00 ft  
Inc: 91.54 deg Az: 3.89  
deg TVD: 7733.93 ft



S: 94 MD: 9044.00 ft  
Inc: 89.70 deg Az: 4.16  
deg TVD: 7732.92 ft

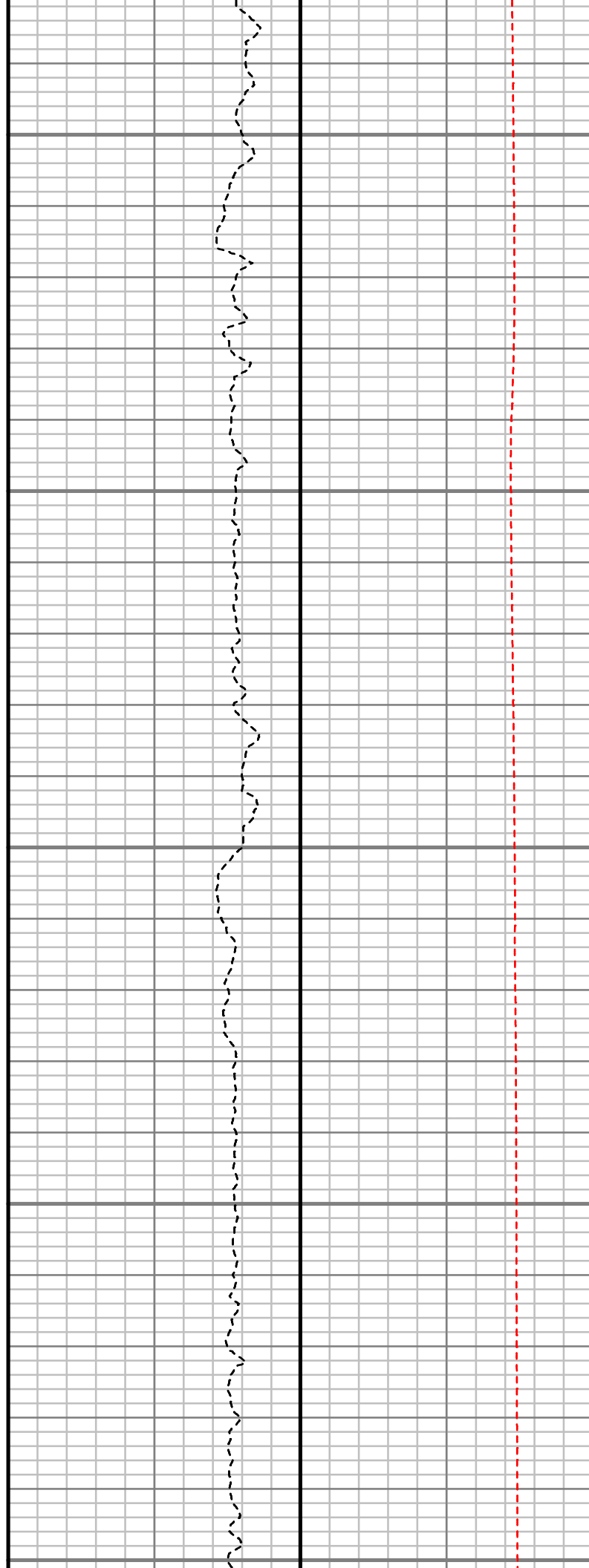
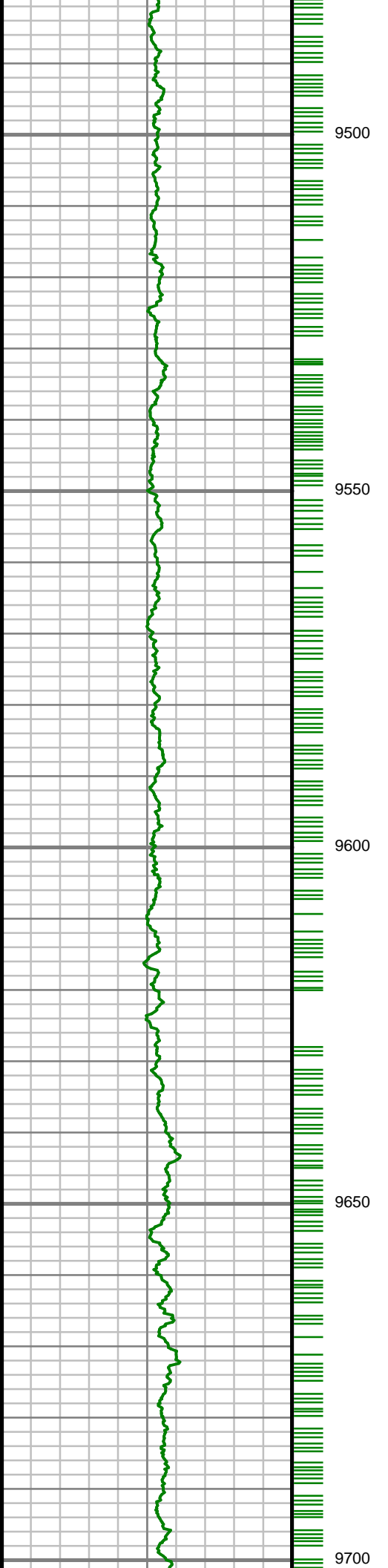
S: 95 MD: 9138.00 ft  
Inc: 90.00 deg Az: 3.04  
deg TVD: 7733.16 ft

S: 96 MD: 9233.00 ft  
Inc: 90.00 deg Az: 1.69  
deg TVD: 7733.16 ft



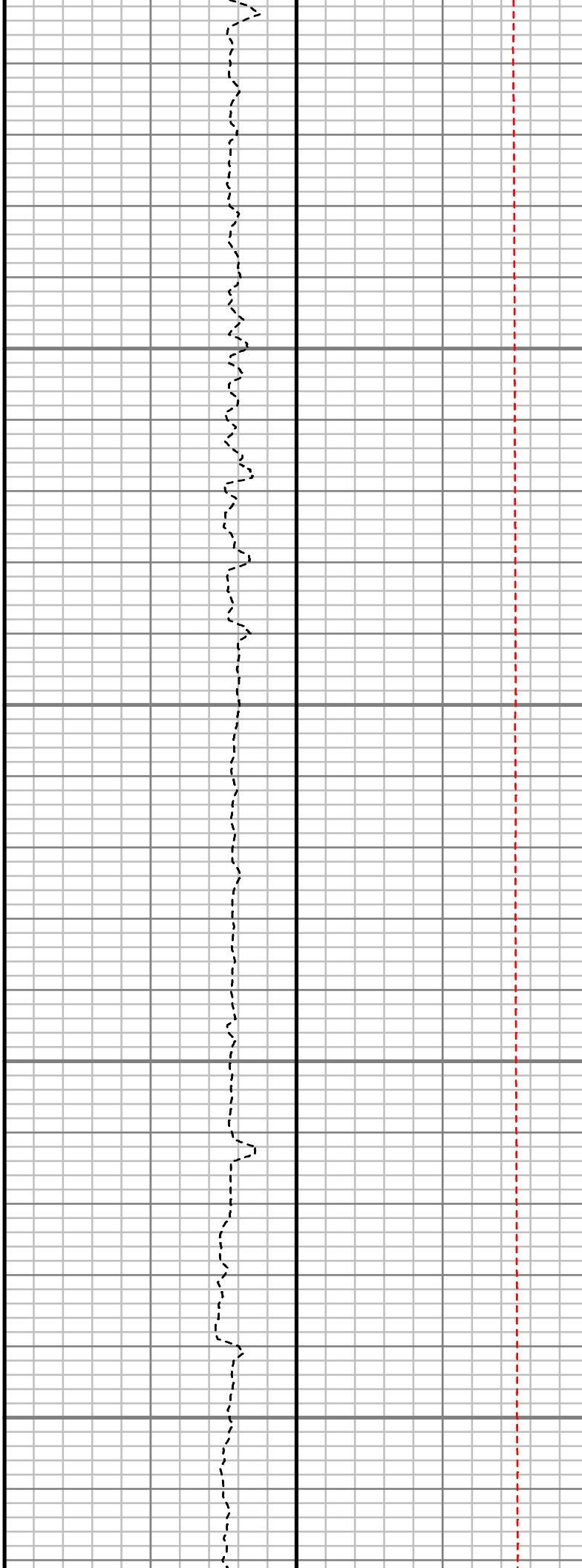
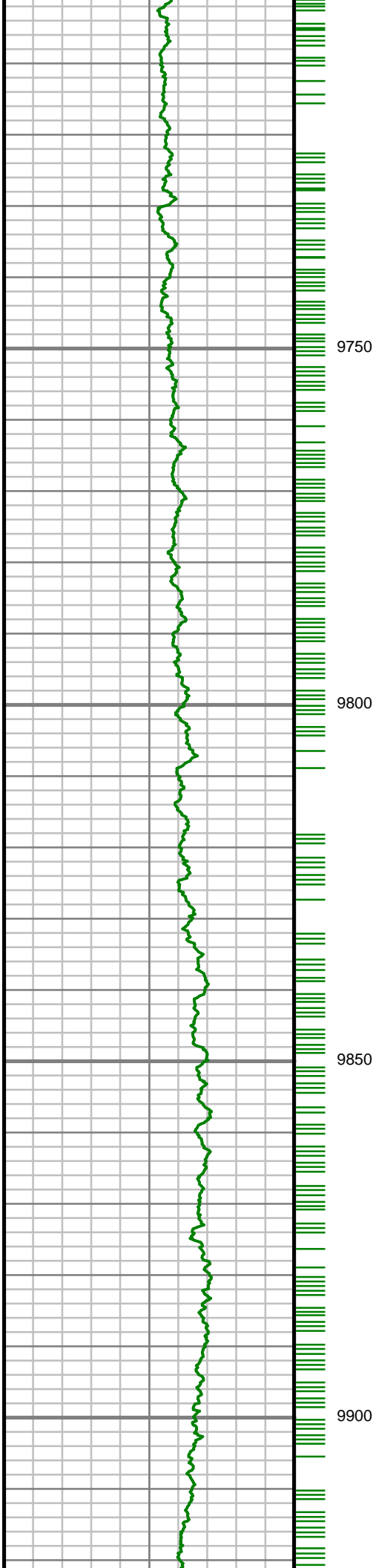
S: 97 MD: 9327.00 ft  
Inc: 89.13 deg Az: 2.56  
deg TVD: 7733.88 ft

S: 98 MD: 9421.00 ft  
Inc: 89.53 deg Az: 2.44  
deg TVD: 7734.98 ft



S: 99 MD: 9515.00 ft  
Inc: 89.26 deg Az: 2.39  
deg TVD: 7735.97 ft

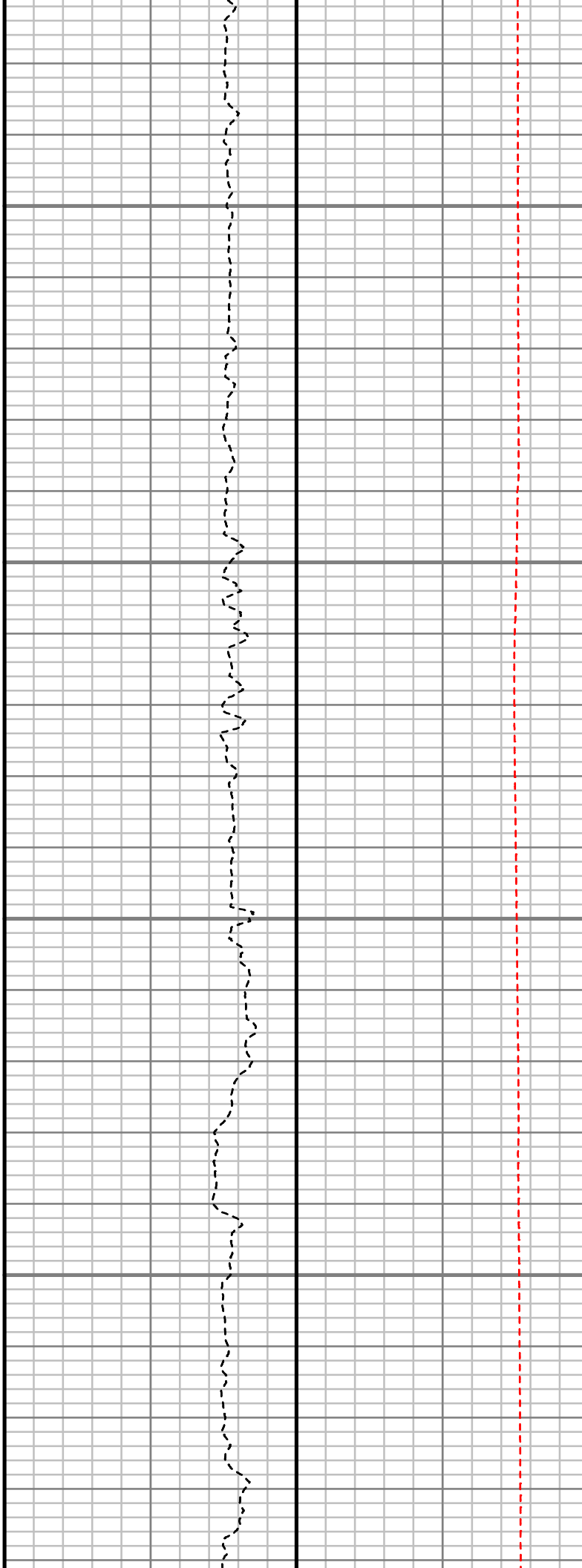
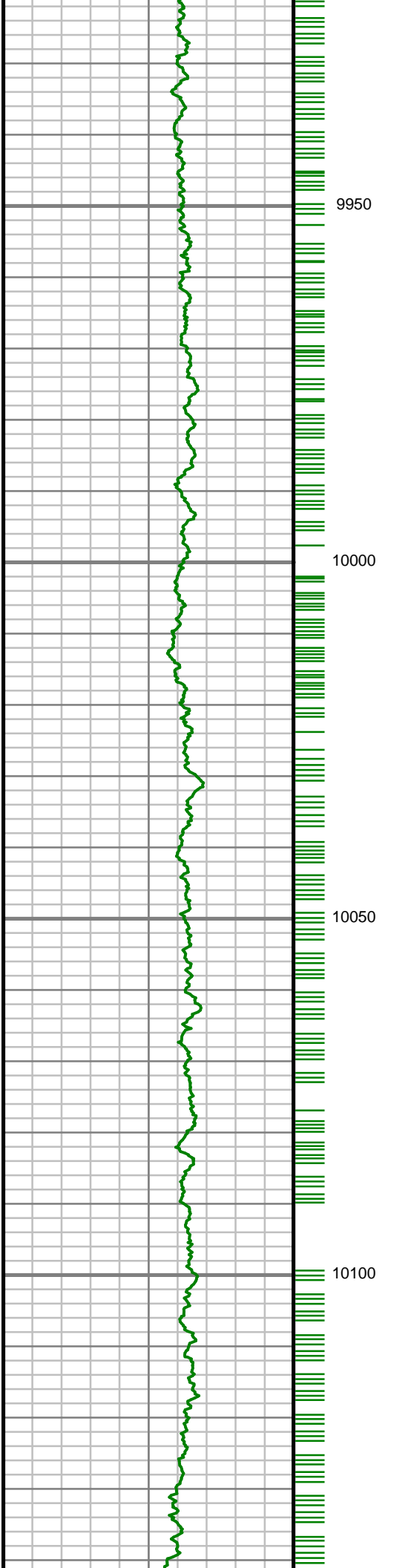
S: 100 MD: 9609.00 ft  
Inc: 88.62 deg Az: 2.52  
deg TVD: 7737.71 ft



S: 101 MD: 9798.00 ft  
Inc: 88.79 deg Az: 2.49  
deg TVD: 7741.98 ft

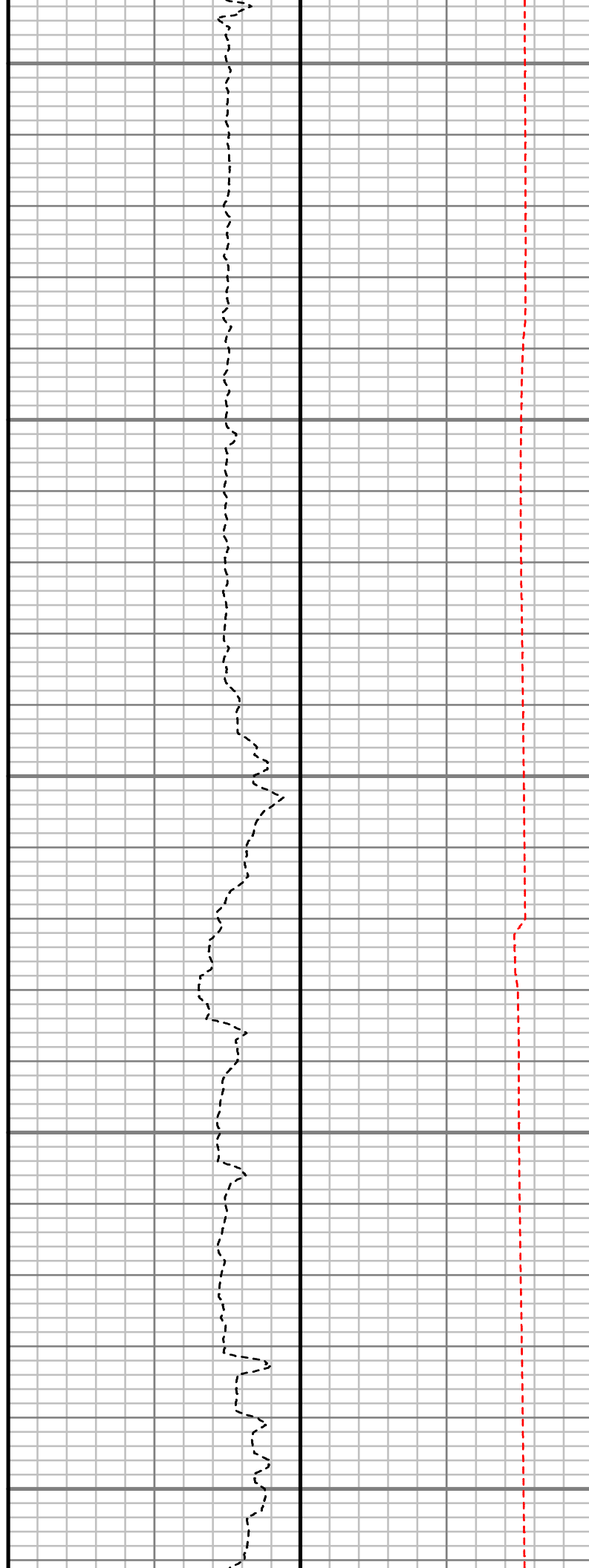
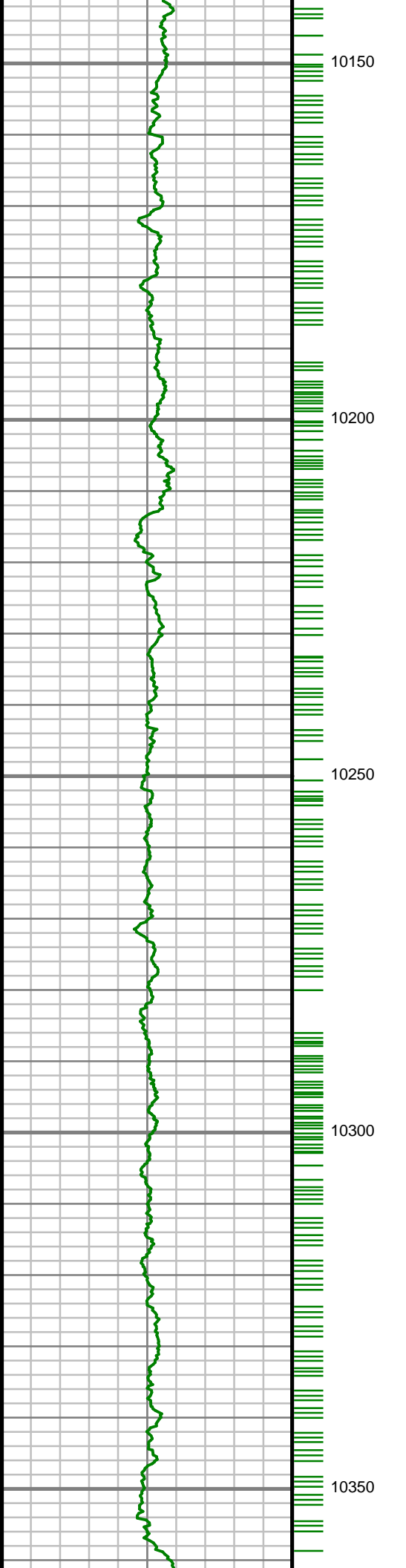
S: 102 MD: 9892.00 ft  
Inc: 89.06 deg Az: 2.23  
deg TVD: 7743.74 ft





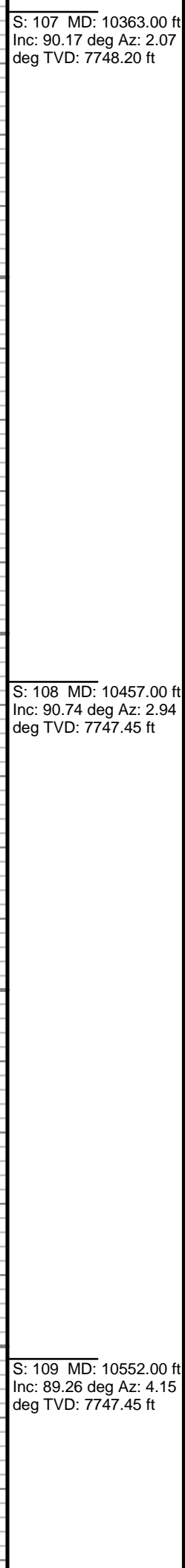
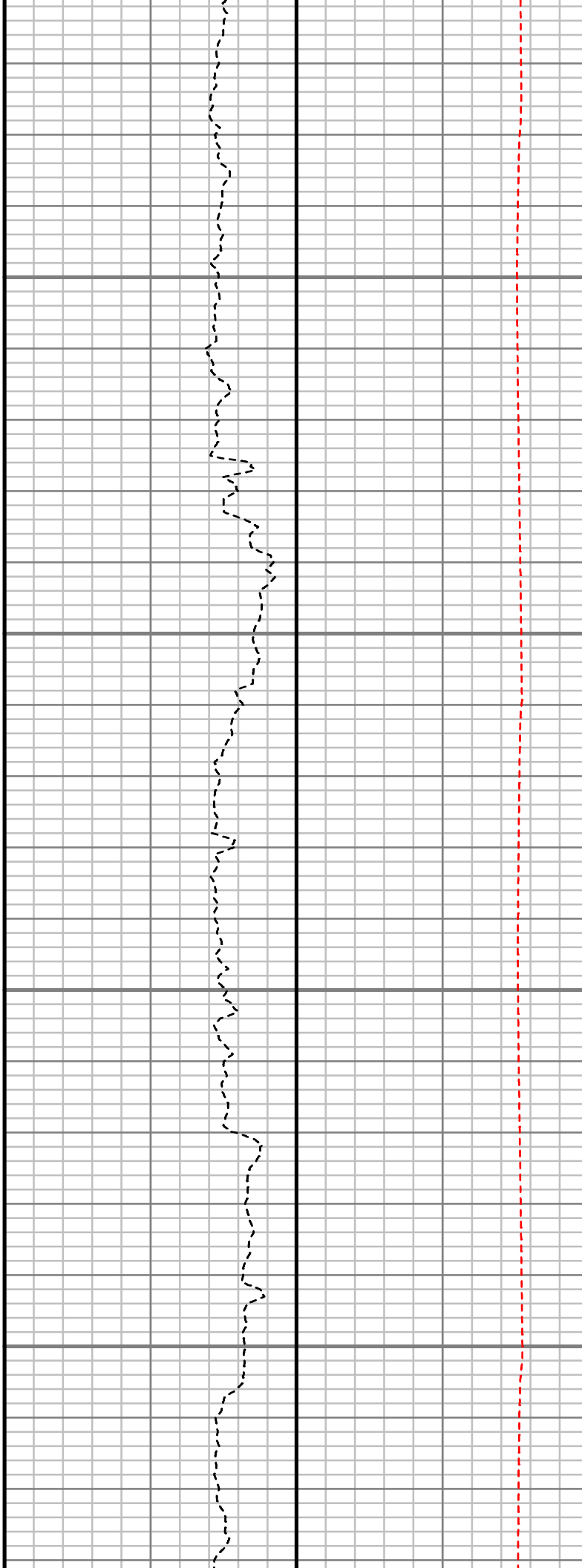
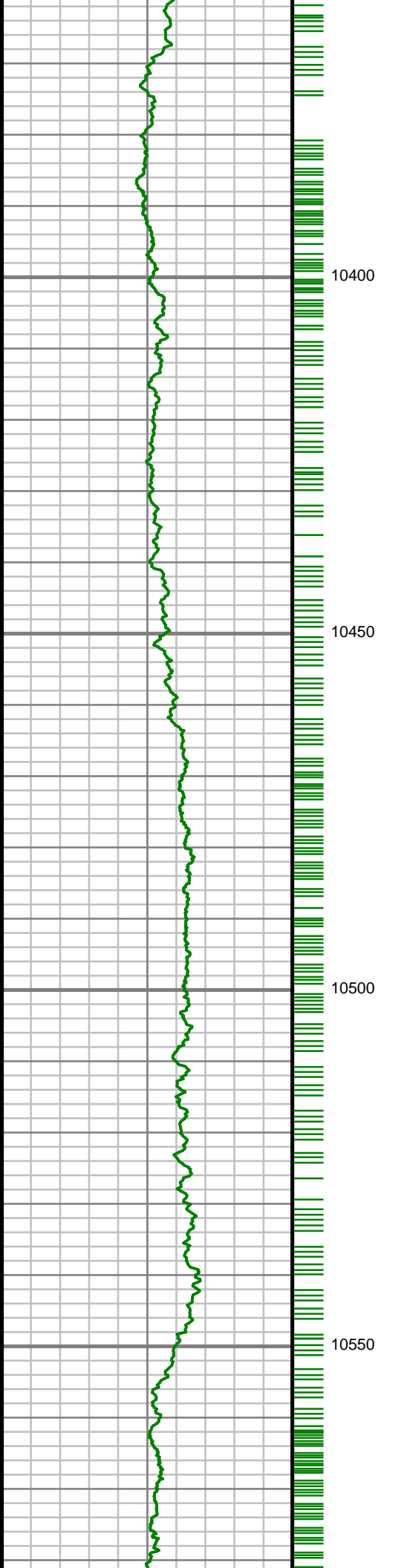
S: 103 MD: 9986.00 ft  
Inc: 89.60 deg Az: 3.17  
deg TVD: 7744.84 ft

S: 104 MD: 10080.00 ft  
Inc: 88.86 deg Az: 2.54  
deg TVD: 7746.11 ft



S: 105 MD: 10175.00 ft  
Inc: 89.26 deg Az: 2.89  
deg TVD: 7747.67 ft

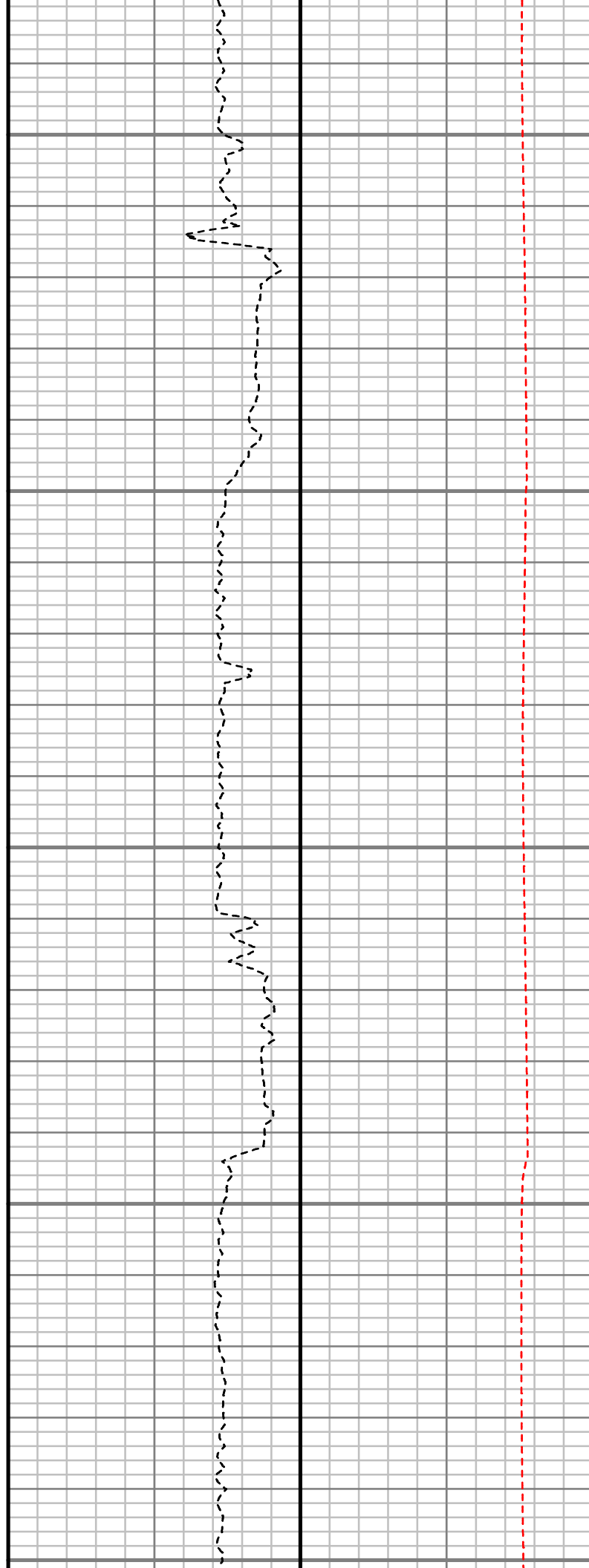
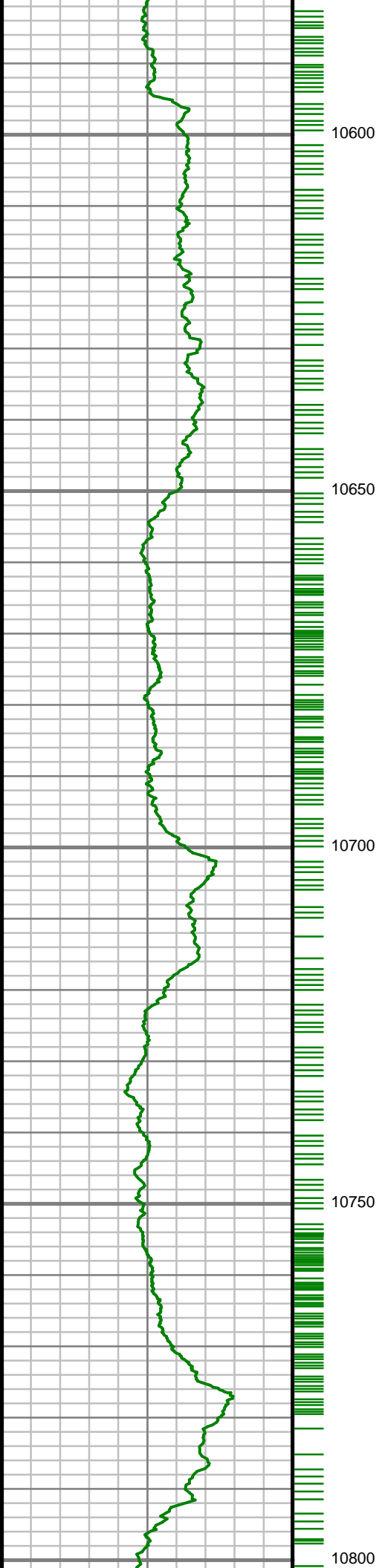
S: 106 MD: 10269.00 ft  
Inc: 89.97 deg Az: 3.34  
deg TVD: 7748.31 ft



S: 107 MD: 10363.00 ft  
Inc: 90.17 deg Az: 2.07  
deg TVD: 7748.20 ft

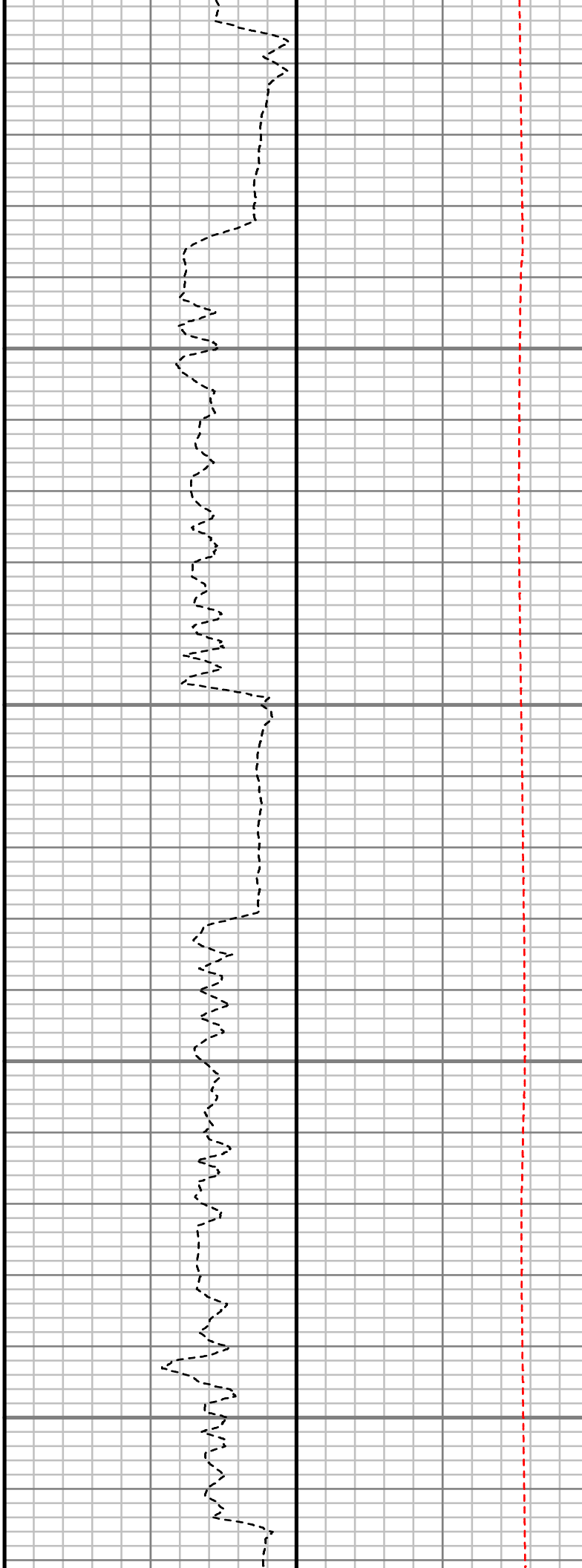
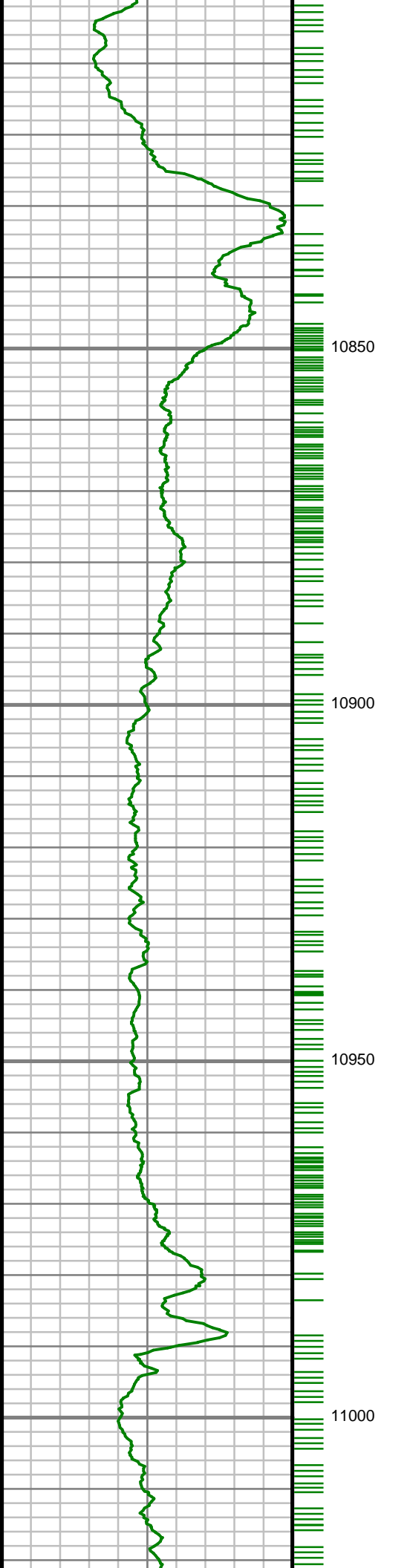
S: 108 MD: 10457.00 ft  
Inc: 90.74 deg Az: 2.94  
deg TVD: 7747.45 ft

S: 109 MD: 10552.00 ft  
Inc: 89.26 deg Az: 4.15  
deg TVD: 7747.45 ft



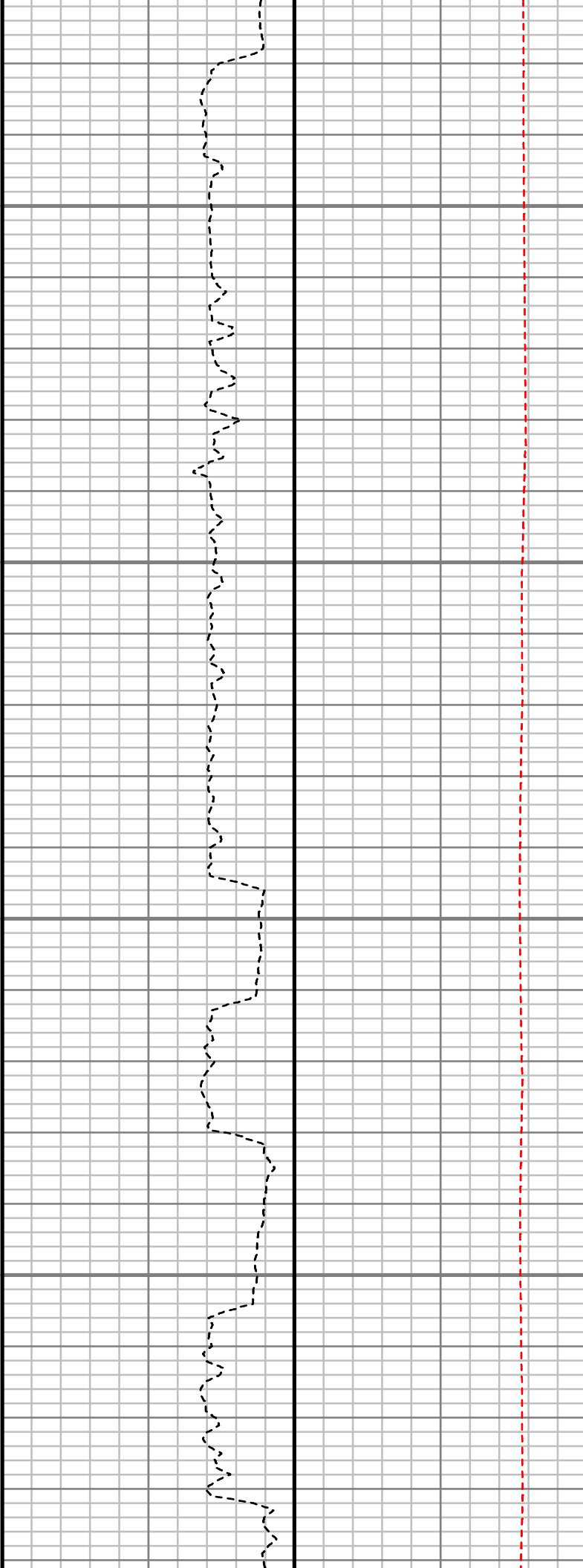
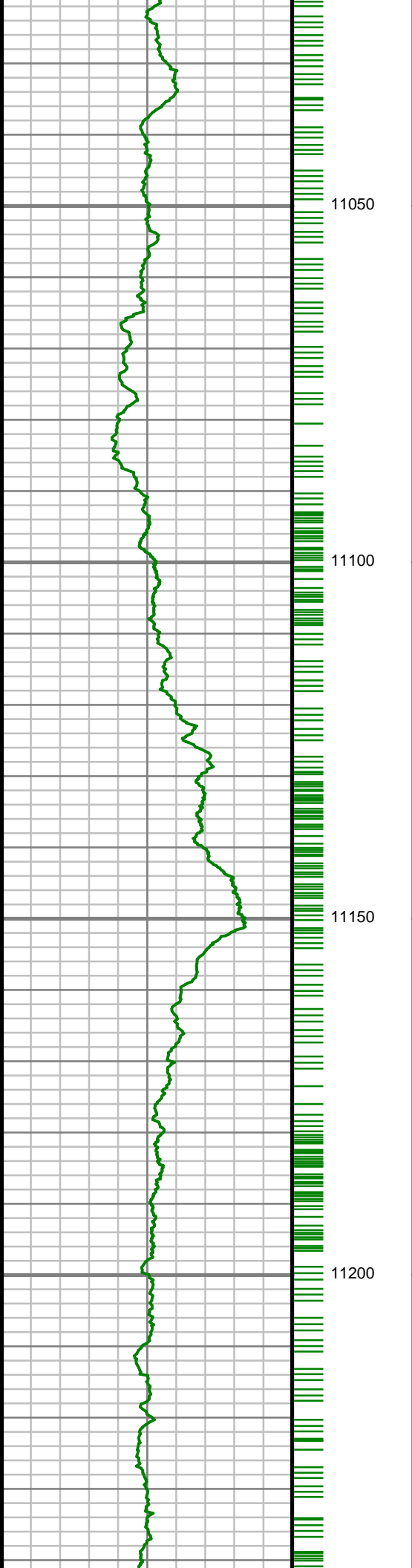
S: 110 MD: 10646.00 ft  
Inc: 88.05 deg Az: 4.53  
deg TVD: 7749.66 ft

S: 111 MD: 10740.00 ft  
Inc: 87.21 deg Az: 4.13  
deg TVD: 7753.54 ft



S: 112 MD: 10835.00 ft  
Inc: 87.75 deg Az: 2.69  
deg TVD: 7757.71 ft

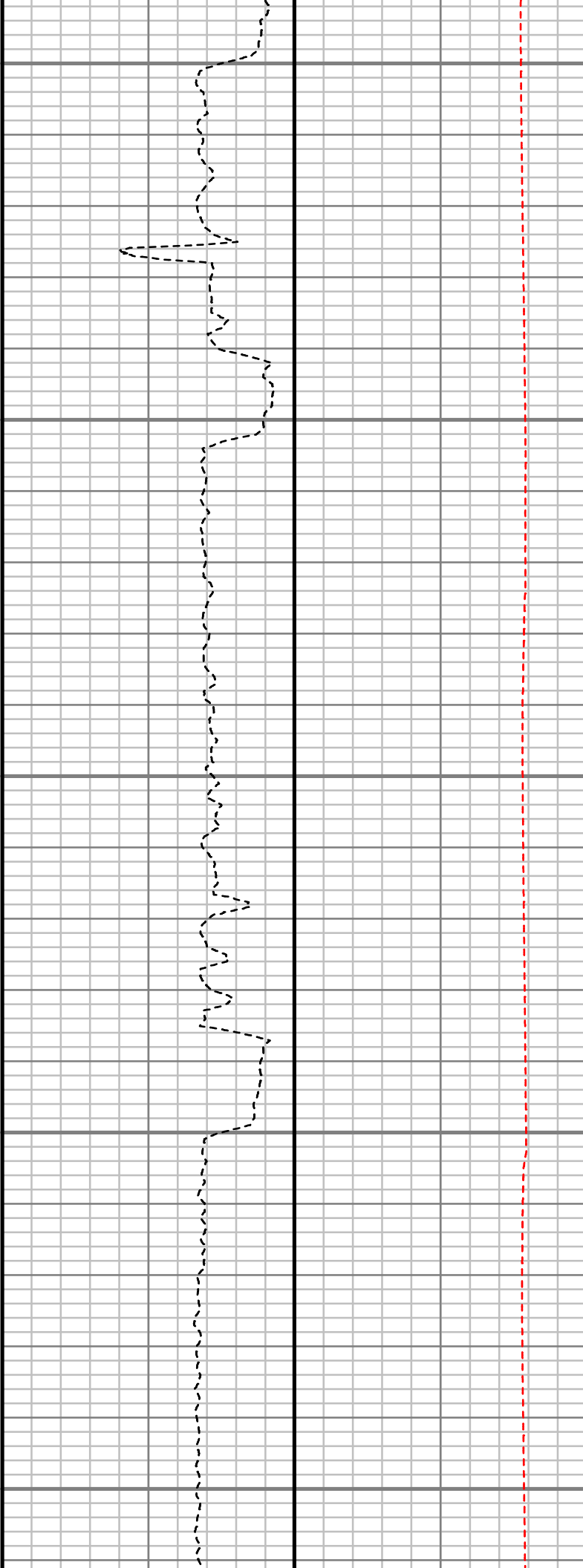
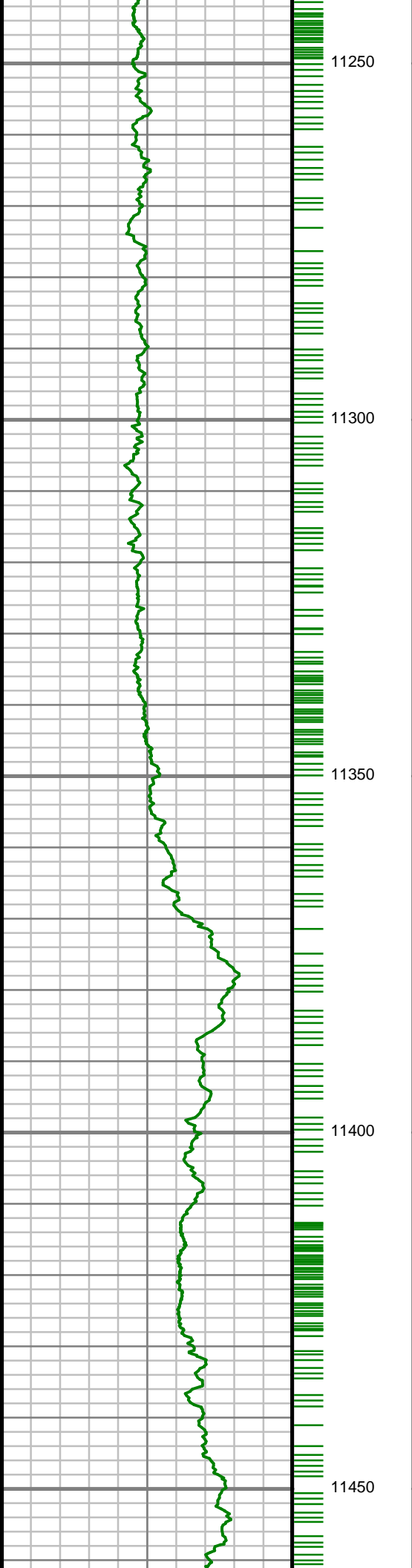
S: 113 MD: 10929.00 ft  
Inc: 90.44 deg Az: 1.73  
deg TVD: 7759.20 ft



S: 114 MD: 11023.00 ft  
Inc: 90.64 deg Az: 1.52  
deg TVD: 7758.32 ft

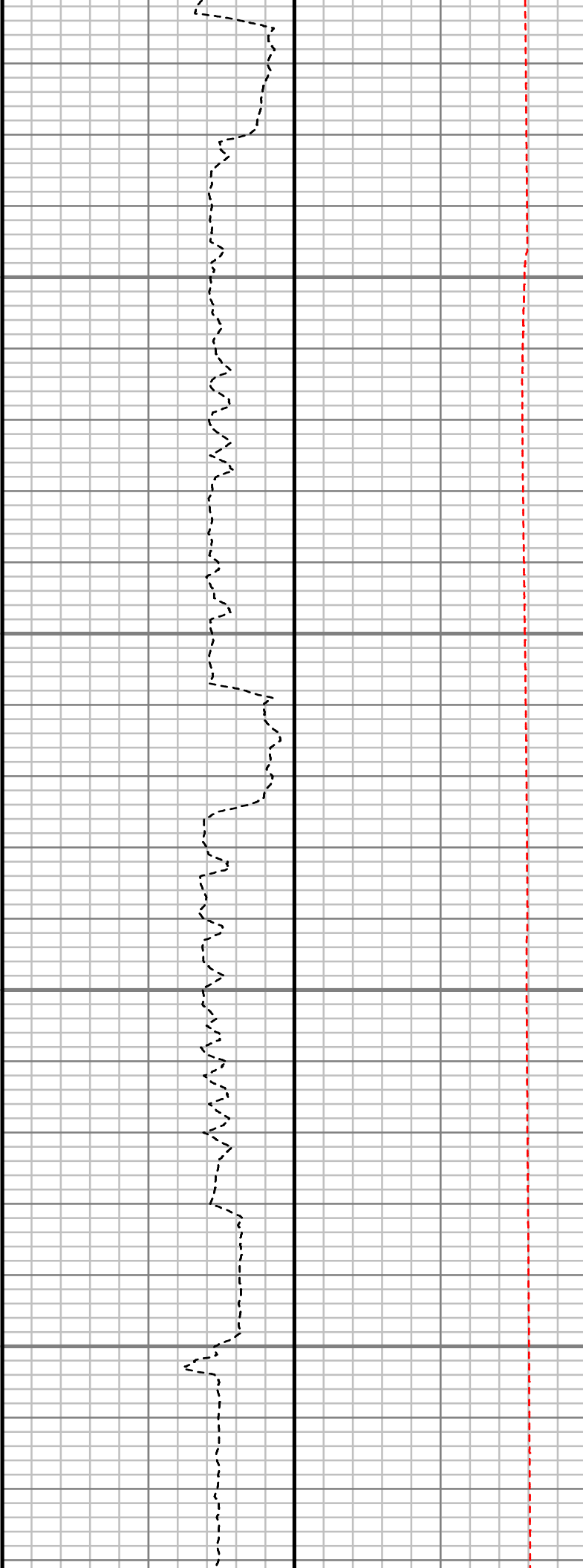
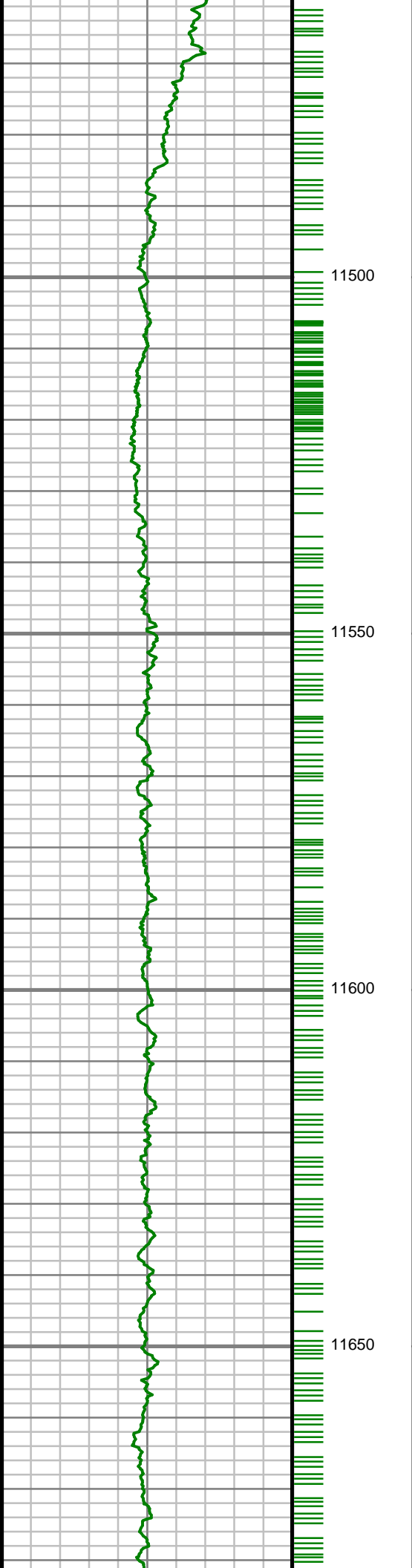
S: 115 MD: 11117.00 ft  
Inc: 91.58 deg Az: 2.59  
deg TVD: 7756.50 ft

S: 116 MD: 11212.00 ft  
Inc: 89.73 deg Az: 0.81  
deg TVD: 7755.41 ft



S: 117 MD: 11306.00 ft  
Inc: 89.50 deg Az: 0.50  
deg TVD: 7756.05 ft

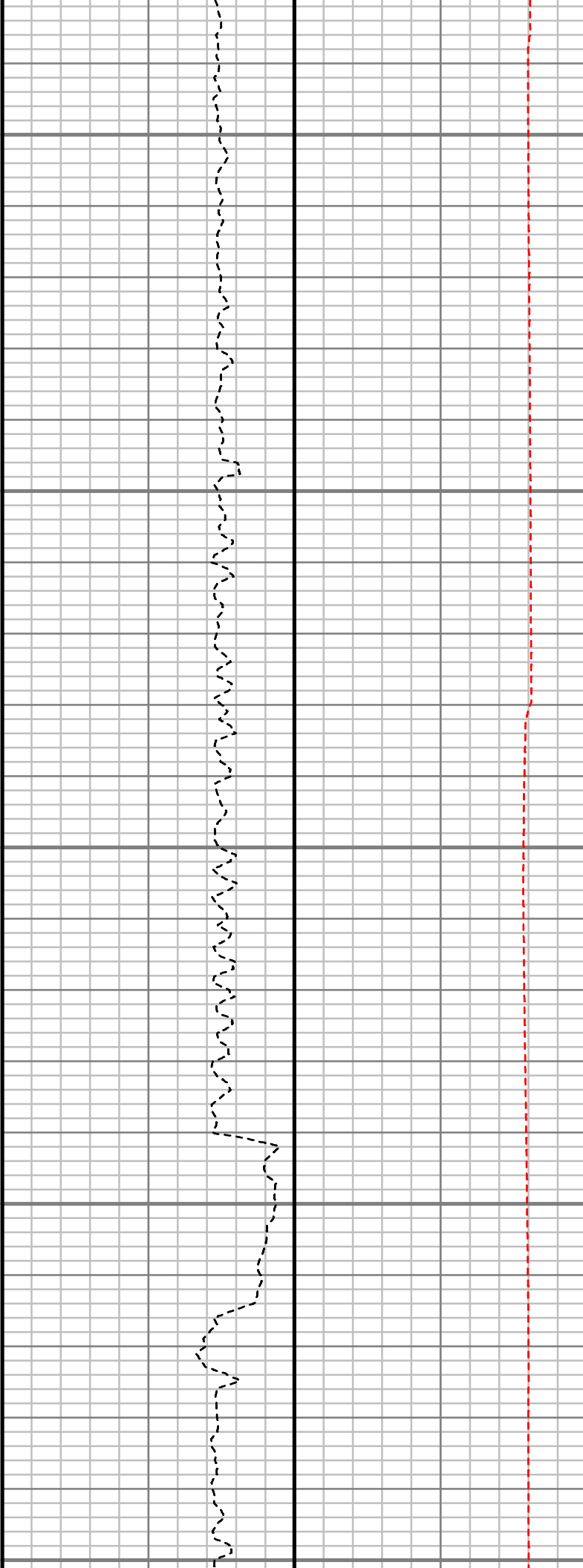
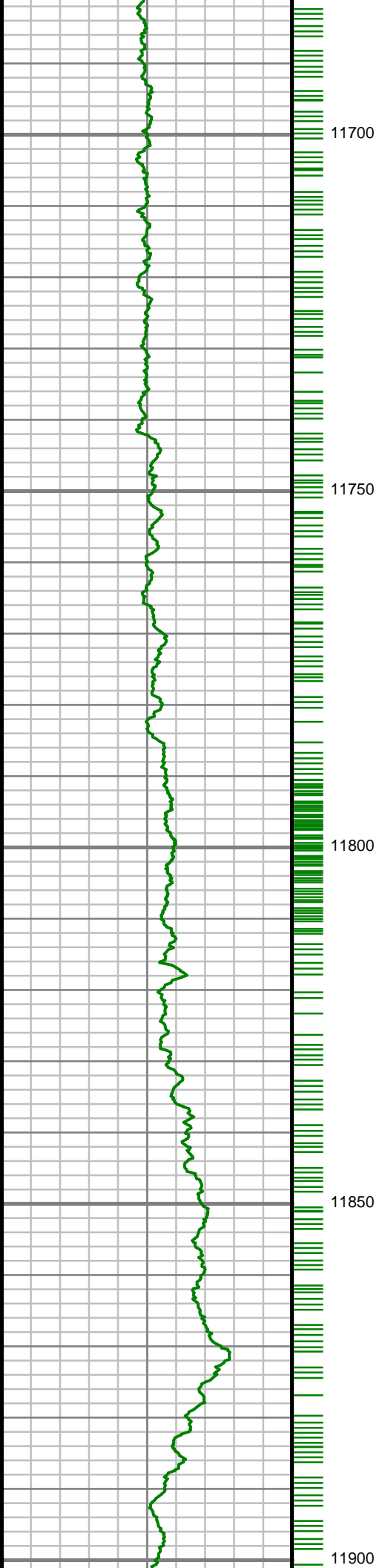
S: 118 MD: 11400.00 ft  
Inc: 90.27 deg Az: 0.02  
deg TVD: 7756.24 ft



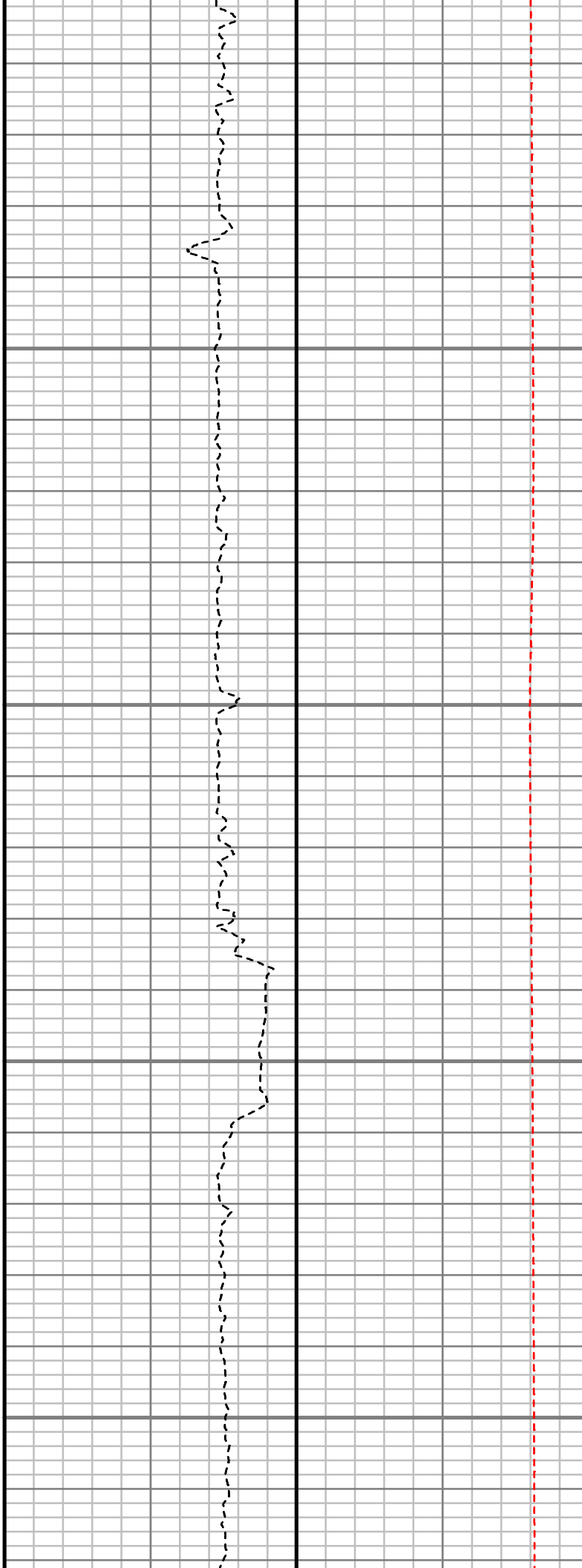
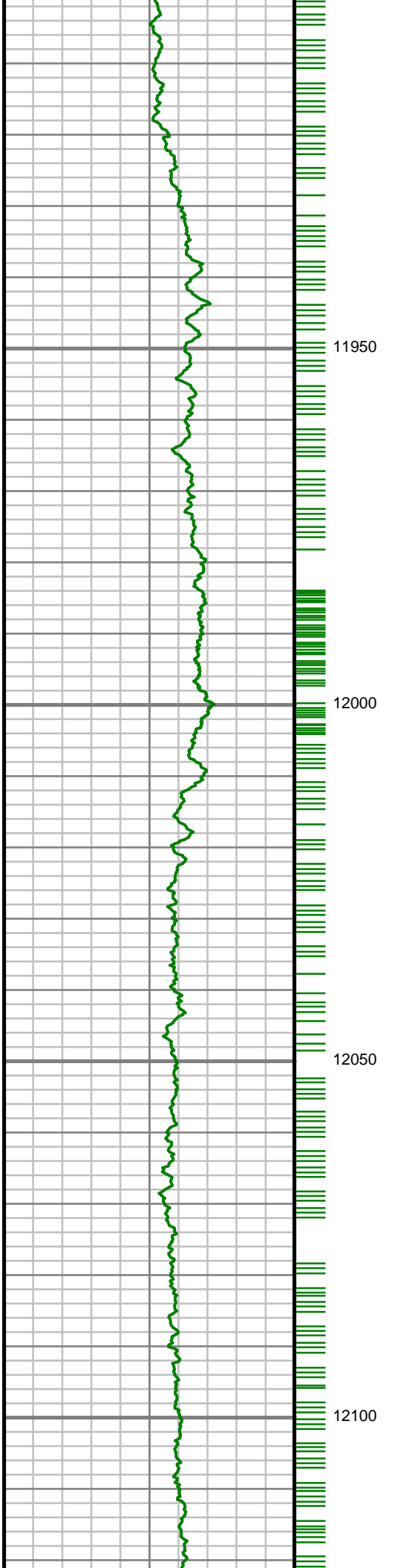
S: 119 MD: 11495.00 ft  
Inc: 90.74 deg Az:  
359.04 deg TVD:  
7755.41 ft

S: 120 MD: 11589.00 ft  
Inc: 89.80 deg Az:  
357.96 deg TVD:  
7754.96 ft




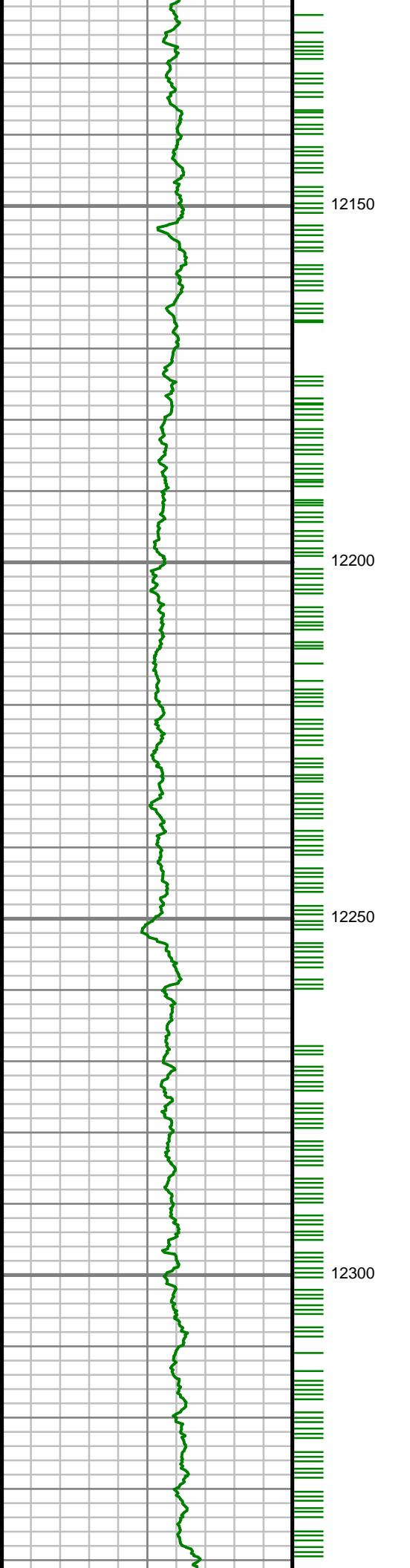


S: 121 MD: 11683.00 ft Inc: 90.10 deg Az: 356.93 deg TVD: 7755.05 ft
S: 122 MD: 11777.00 ft Inc: 90.50 deg Az: 356.07 deg TVD: 7754.55 ft
S: 123 MD: 11872.00 ft Inc: 90.77 deg Az: 358.21 deg TVD: 7753.49 ft



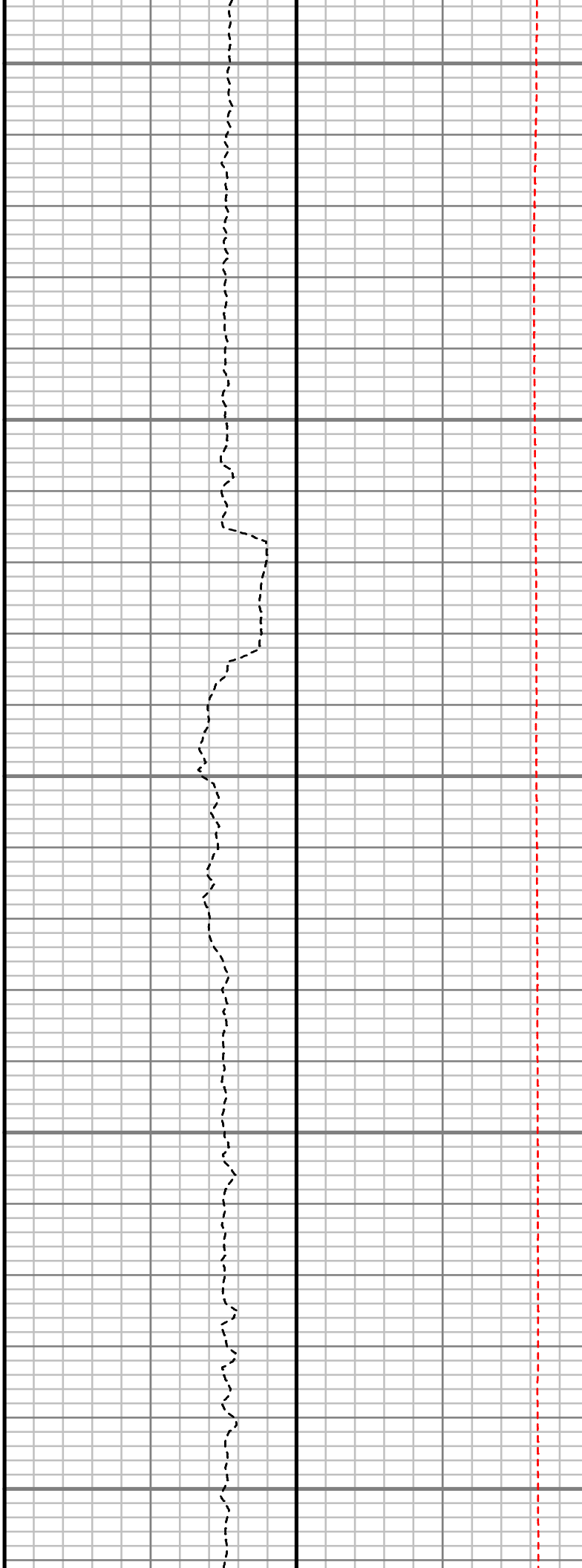
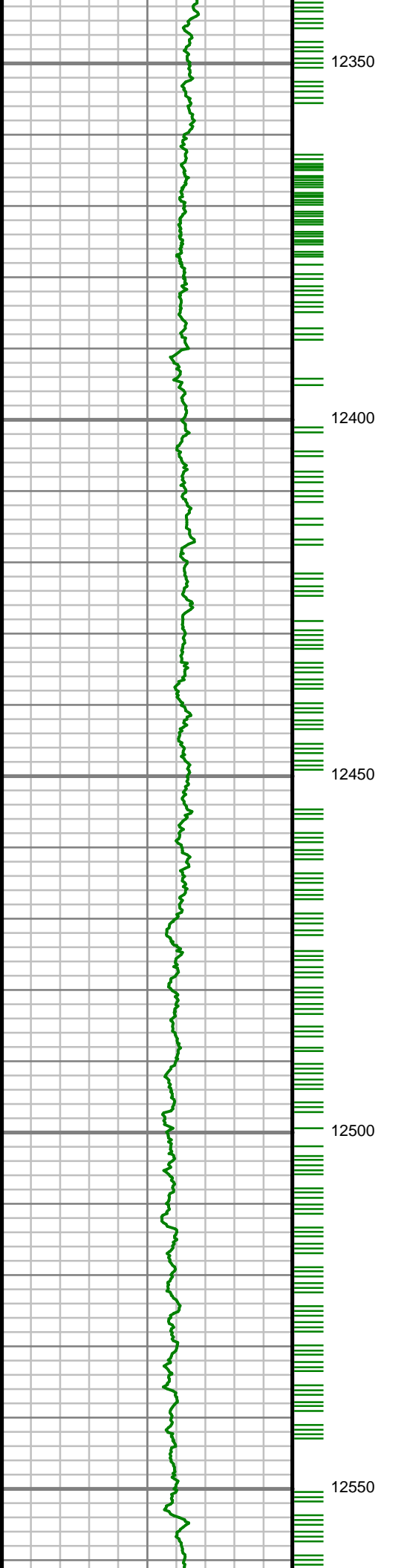
S: 124 MD: 11966.00 ft  
Inc: 91.38 deg Az:  
358.44 deg TVD:  
7751.73 ft

S: 125 MD: 12061.00 ft  
Inc: 90.40 deg Az:  
358.60 deg TVD:  
7750.26 ft



S: 126 MD: 12155.00 ft  
Inc: 90.23 deg Az:  
358.49 deg TVD:  
7749.73 ft

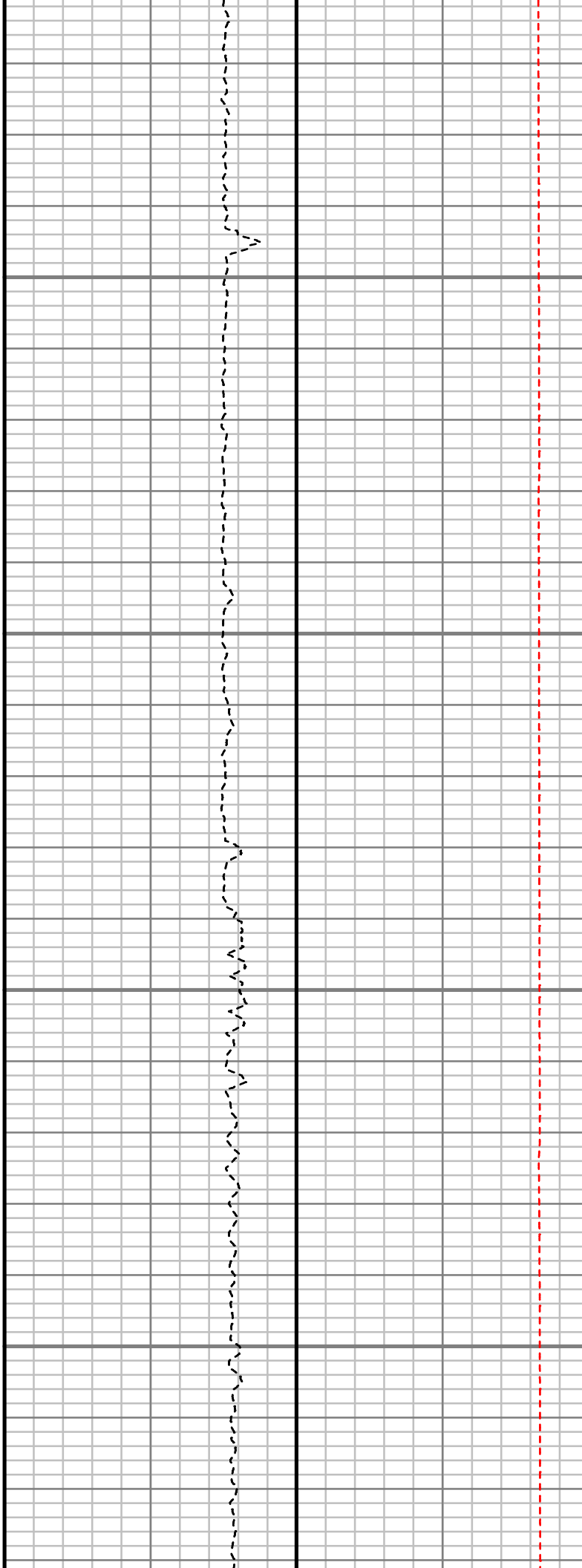
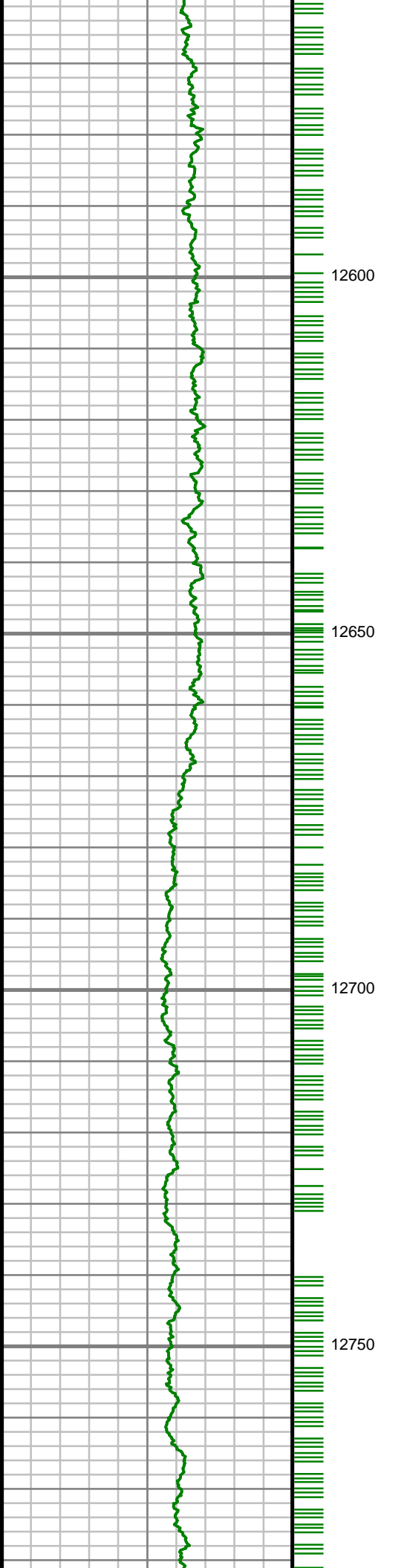
S: 127 MD: 12249.00 ft  
Inc: 90.74 deg Az:  
358.80 deg TVD:  
7748.93 ft



S: 128 MD: 12344.00 ft  
Inc: 91.01 deg Az:  
359.20 deg TVD:  
7747.49 ft

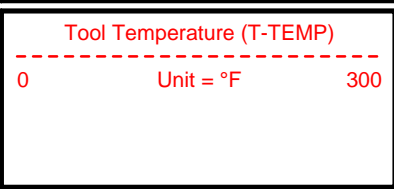

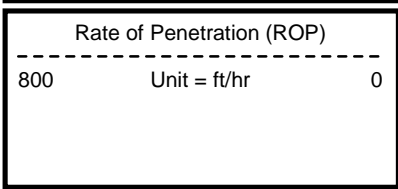

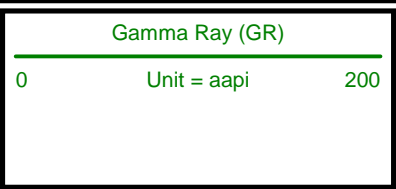
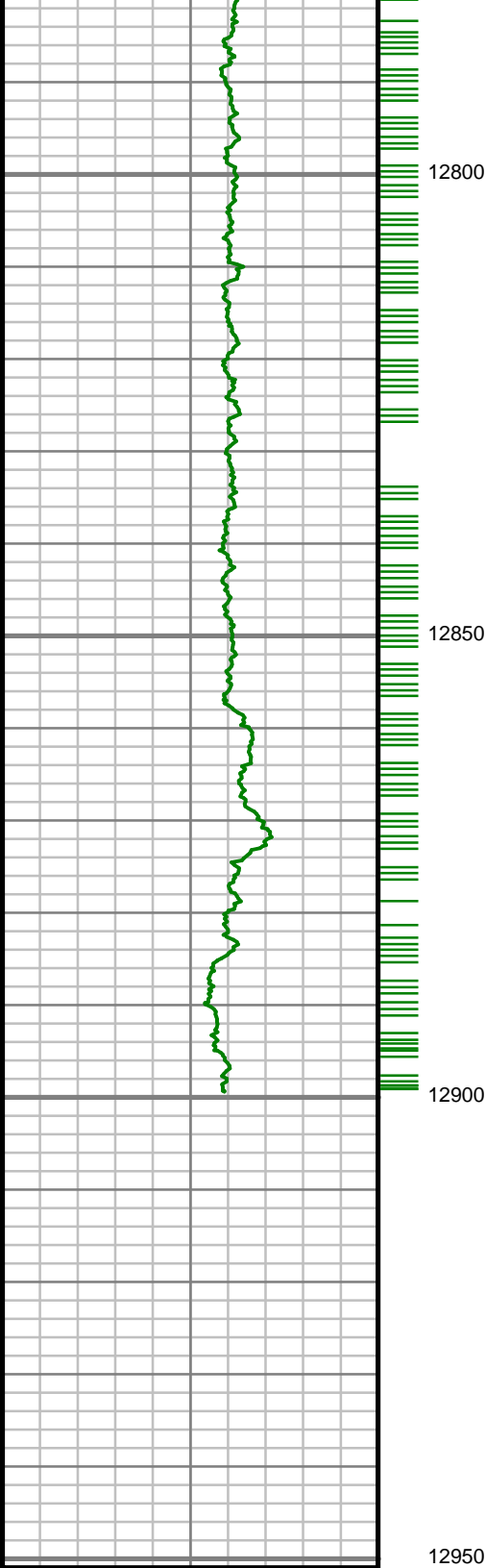
S: 129 MD: 12438.00 ft  
Inc: 90.40 deg Az:  
359.02 deg TVD:  
7746.33 ft

S: 130 MD: 12532.00 ft  
Inc: 90.40 deg Az:  
358.25 deg TVD:  
7745.67 ft



S: 131 MD: 12626.00 ft  
Inc: 90.77 deg Az:  
358.75 deg TVD:  
7744.71 ft

S: 132 MD: 12721.00 ft  
Inc: 91.11 deg Az:  
358.69 deg TVD:  
7743.15 ft



S: 133 MD: 12815.00 ft  
Inc: 91.54 deg Az:  
359.16 deg TVD:  
7740.97 ft

Comments
----------

## MWD Survey Report

Well Location	TURKEY SPRINGS 1G-15HZ
Well Name	TURKEY SPRINGS 1G-15HZ
Survey Date	10/11/2014
Latitude	40°8'39.012"N
Longitude	104°45'16.330"W
Btotal	52689, 52734 nT
Dip	66.87, 66.93 deg
Magnetic Declination	8.39, 8.40 deg
North Reference	True North
Grid Correction	None
Depth Reference	RKB (25.00 ft)
Calculation Method	Minimum Curvature
Section (VS) Ref	0.00N (ft), 0.00E (ft), 0.23Azim (deg)
Operator(s)	B. GREER, J. MEYERS, M. SHARKER

### Well Notes

SURVEYS FROM 0 FT. TO 1599FT. WERE ACQUIRED BY MS GYRO MWD.

SURVEYS FROM 1599 FT. TO 12950 FT. WERE ACQUIRED BY SCIENTIFIC DRILLING INTERNATIONAL MWD.

MD	Inc	Azim	TVD	VS	+N/-S	+E/-W	DLS	Course Length
ft	deg	deg	ft	ft	ft	ft	°/100ft	ft
0.00	0.00	0.00	0.00	0.00	0.00	0.00	Invalid	Invalid
100.00	0.70	213.30	100.00	-0.51	-0.51	-0.34	0.70	100.00
200.00	0.70	199.27	199.99	-1.60	-1.60	-0.87	0.17	100.00
300.00	0.82	216.78	299.98	-2.75	-2.75	-1.50	0.26	100.00
400.00	0.82	186.09	399.97	-4.04	-4.03	-2.01	0.43	100.00
500.00	0.81	198.04	499.96	-5.42	-5.42	-2.30	0.17	100.00
600.00	0.76	193.90	599.95	-6.74	-6.73	-2.68	0.08	100.00
700.00	0.69	200.94	699.94	-7.95	-7.94	-3.05	0.11	100.00
800.00	0.78	195.92	799.94	-9.17	-9.15	-3.46	0.11	100.00
900.00	0.69	184.49	899.93	-10.42	-10.41	-3.69	0.17	100.00
1000.00	0.61	179.38	999.92	-11.56	-11.54	-3.73	0.10	100.00
1100.00	0.70	175.87	1099.91	-12.70	-12.68	-3.68	0.10	100.00
1200.00	0.83	170.21	1199.91	-14.02	-14.01	-3.51	0.15	100.00
1300.00	0.72	175.76	1299.90	-15.36	-15.35	-3.34	0.13	100.00
1400.00	0.73	161.51	1399.89	-16.59	-16.58	-3.10	0.18	100.00
1500.00	0.62	168.11	1499.88	-17.72	-17.71	-2.78	0.13	100.00
1517.00	0.42	151.32	1516.88	-17.87	-17.86	-2.73	1.47	17.00
1674.00	0.97	330.83	1673.88	-17.21	-17.20	-3.11	0.89	157.00
1766.00	0.94	328.07	1765.86	-15.89	-15.87	-3.89	0.06	92.00

MD ft	Inc deg	Azim deg	TVD ft	VS ft	+N/-S ft	+E/-W ft	DLS °/100ft	Course Length ft
1856.00	1.09	335.41	1855.85	-14.48	-14.46	-4.64	0.22	90.00
1948.00	1.33	325.62	1947.83	-12.80	-12.78	-5.61	0.34	92.00
2039.00	1.53	336.40	2038.80	-10.82	-10.79	-6.69	0.36	91.00
2131.00	1.33	332.59	2130.77	-8.75	-8.72	-7.67	0.24	92.00
2222.00	1.02	322.67	2221.75	-7.18	-7.15	-8.65	0.41	91.00
2404.00	1.34	323.65	2403.71	-4.19	-4.14	-10.89	0.18	182.00
2496.00	1.56	311.91	2495.68	-2.49	-2.44	-12.46	0.40	92.00
2587.00	1.17	338.65	2586.66	-0.80	-0.75	-13.72	0.81	91.00
2678.00	0.73	99.08	2677.65	-0.03	0.03	-13.49	1.83	91.00
2770.00	1.78	124.74	2769.63	-0.93	-0.88	-11.73	1.27	92.00
2861.00	0.91	121.22	2860.60	-2.10	-2.06	-9.94	0.96	91.00
2952.00	0.20	104.63	2951.60	-2.52	-2.48	-9.17	0.80	91.00
3044.00	1.53	192.03	3043.59	-3.76	-3.72	-9.28	1.66	92.00
3135.00	1.64	190.47	3134.55	-6.23	-6.19	-9.77	0.14	91.00
3226.00	1.44	198.92	3225.52	-8.60	-8.56	-10.37	0.33	91.00
3318.00	1.31	185.92	3317.49	-10.74	-10.70	-10.86	0.37	92.00
3412.00	0.96	159.49	3411.47	-12.55	-12.51	-10.69	0.66	94.00
3506.00	0.99	105.11	3505.46	-13.49	-13.46	-9.63	0.95	94.00

MD ft	Inc deg	Azim deg	TVD ft	VS ft	+N/-S ft	+E/-W ft	DLS °/100ft	Course Length ft
3600.00	0.93	64.18	3599.45	-13.37	-13.34	-8.16	0.72	94.00
3694.00	1.14	20.70	3693.44	-12.15	-12.13	-7.14	0.84	94.00
3788.00	0.90	345.16	3787.42	-10.56	-10.53	-7.00	0.71	94.00
3882.00	0.74	20.75	3881.41	-9.28	-9.25	-6.97	0.56	94.00
3976.00	1.16	354.02	3975.40	-7.77	-7.74	-6.86	0.63	94.00
4070.00	2.10	60.53	4069.37	-5.98	-5.95	-5.46	2.08	94.00
4165.00	2.77	59.10	4164.28	-3.93	-3.92	-1.97	0.71	95.00
4259.00	4.32	33.74	4258.11	0.20	0.19	1.95	2.30	94.00
4353.00	3.84	28.02	4351.87	5.94	5.91	5.39	0.66	94.00
4447.00	2.57	9.89	4445.72	10.80	10.77	7.23	1.71	94.00
4541.00	2.02	321.07	4539.65	14.17	14.14	6.56	2.09	94.00
4636.00	2.14	233.90	4634.61	14.41	14.40	4.08	3.02	95.00
4730.00	2.12	245.87	4728.55	12.66	12.65	1.08	0.47	94.00
4922.00	2.69	272.73	4920.38	11.39	11.42	-6.66	0.65	192.00
5017.00	1.78	243.81	5015.31	10.83	10.87	-10.20	1.49	95.00
5111.00	2.08	176.09	5109.27	8.48	8.52	-11.40	2.31	94.00
5205.00	1.25	171.36	5203.23	5.76	5.81	-11.13	0.90	94.00
5299.00	1.65	212.16	5297.20	3.61	3.65	-11.69	1.15	94.00



MD	Inc	Azim	TVD	VS	+N/-S	+E/-W	DLS	Course Length
ft	deg	deg	ft	ft	ft	ft	°/100ft	ft
5394.00	2.18	206.14	5392.15	0.82	0.87	-13.22	0.60	95.00
5488.00	1.29	177.88	5486.11	-1.85	-1.80	-13.97	1.29	94.00
5582.00	1.20	210.27	5580.08	-3.76	-3.71	-14.43	0.75	94.00
5676.00	0.63	38.15	5674.08	-4.21	-4.15	-14.60	1.95	94.00
5771.00	0.45	22.99	5769.08	-3.45	-3.39	-14.13	0.25	95.00
5865.00	1.73	40.72	5863.06	-2.03	-1.98	-13.07	1.39	94.00
5959.00	1.36	39.46	5957.02	-0.09	-0.05	-11.43	0.40	94.00
6053.00	1.88	48.92	6050.98	1.79	1.83	-9.56	0.62	94.00
6148.00	3.00	26.70	6145.90	5.04	5.07	-7.27	1.52	95.00
6242.00	4.77	25.42	6239.68	10.78	10.79	-4.49	1.89	94.00
6336.00	5.81	15.55	6333.28	18.91	18.91	-1.53	1.47	94.00
6430.00	6.82	17.87	6426.71	28.82	28.82	1.46	1.11	94.00
6525.00	8.53	20.54	6520.85	40.81	40.78	5.66	1.83	95.00
6619.00	8.13	30.74	6613.87	53.07	53.03	11.50	1.63	94.00
6713.00	7.35	35.34	6707.01	63.72	63.65	18.38	1.06	94.00
6808.00	7.57	33.66	6801.20	73.92	73.82	25.37	0.33	95.00
6902.00	9.12	32.07	6894.21	85.42	85.28	32.75	1.66	94.00
6996.00	9.31	26.02	6987.00	98.59	98.43	40.04	1.05	94.00

MD	Inc	Azim	TVD	VS	+N/-S	+E/-W	DLS	Course Length
ft	deg	deg	ft	ft	ft	ft	°/100ft	ft
7091.00	9.52	21.53	7080.72	112.82	112.64	46.30	0.80	95.00
7185.00	16.19	19.13	7172.31	132.48	132.27	53.45	7.11	94.00
7279.00	19.81	10.37	7261.71	160.57	160.33	60.62	4.80	94.00
7374.00	25.58	1.85	7349.35	196.96	196.70	64.18	6.98	95.00
7468.00	32.36	2.01	7431.53	242.44	242.18	65.71	7.21	94.00
7563.00	39.56	1.74	7508.38	298.17	297.90	67.53	7.58	95.00
7657.00	50.98	0.04	7574.42	364.84	364.56	68.47	12.21	94.00
7751.00	55.91	0.17	7630.39	440.32	440.05	68.61	5.25	94.00
7845.00	67.34	358.14	7674.99	522.87	522.60	67.32	12.30	94.00
7940.00	73.28	357.89	7706.98	612.21	611.96	64.22	6.26	95.00
8034.00	79.97	358.04	7728.71	703.54	703.30	60.97	7.11	94.00
8126.00	83.08	357.86	7742.28	794.45	794.22	57.72	3.39	92.00
8197.00	86.20	357.72	7748.91	865.06	864.85	54.99	4.41	71.00
8291.00	88.02	358.14	7753.64	958.87	958.67	51.60	1.98	94.00
8385.00	88.49	357.96	7756.50	1052.75	1052.57	48.40	0.54	94.00
8479.00	90.94	357.71	7756.97	1146.66	1146.49	44.85	2.62	94.00
8573.00	92.55	358.41	7754.10	1240.55	1240.39	41.67	1.87	94.00
8667.00	93.26	359.22	7749.34	1334.40	1334.25	39.72	1.14	94.00

MD	Inc	Azim	TVD	VS	+N/-S	+E/-W	DLS	Course Length
ft	deg	deg	ft	ft	ft	ft	°/100ft	ft
8761.00	93.93	0.79	7743.44	1428.21	1428.06	39.73	1.82	94.00
8856.00	93.02	2.30	7737.68	1523.00	1522.85	42.29	1.84	95.00
8950.00	91.54	3.89	7733.93	1616.81	1616.63	47.35	2.31	94.00
9044.00	89.70	4.16	7732.92	1710.59	1710.39	53.95	1.99	94.00
9138.00	90.00	3.04	7733.16	1804.43	1804.20	59.85	1.24	94.00
9233.00	90.00	1.69	7733.16	1899.36	1899.12	63.77	1.42	95.00
9327.00	89.13	2.56	7733.88	1993.30	1993.05	67.26	1.31	94.00
9421.00	89.53	2.44	7734.98	2087.22	2086.95	71.36	0.45	94.00
9515.00	89.26	2.39	7735.97	2181.15	2180.86	75.32	0.29	94.00
9609.00	88.62	2.52	7737.71	2275.06	2274.76	79.35	0.69	94.00
9798.00	88.79	2.49	7741.98	2463.86	2463.53	87.59	0.09	189.00
9892.00	89.06	2.23	7743.74	2557.78	2557.44	91.46	0.40	94.00
9986.00	89.60	3.17	7744.84	2651.69	2651.32	95.89	1.16	94.00
10080.00	88.86	2.54	7746.11	2745.58	2745.20	100.58	1.03	94.00
10175.00	89.26	2.89	7747.67	2840.48	2840.08	105.08	0.56	95.00
10269.00	89.97	3.34	7748.31	2934.35	2933.93	110.19	0.89	94.00
10363.00	90.17	2.07	7748.20	3028.26	3027.83	114.63	1.38	94.00
10457.00	90.74	2.94	7747.45	3122.19	3121.73	118.74	1.11	94.00

MD	Inc	Azim	TVD	VS	+N/-S	+E/-W	DLS	Course Length
ft	deg	deg	ft	ft	ft	ft	°/100ft	ft
10552.00	89.26	4.15	7747.45	3217.02	3216.55	124.61	2.01	95.00
10646.00	88.05	4.53	7749.66	3310.75	3310.25	131.73	1.35	94.00
10740.00	87.21	4.13	7753.54	3404.43	3403.90	138.82	0.99	94.00
10835.00	87.75	2.69	7757.71	3499.19	3498.64	144.46	1.62	95.00
10929.00	90.44	1.73	7759.20	3593.11	3592.55	148.09	3.03	94.00
11023.00	90.64	1.52	7758.32	3687.08	3686.51	150.76	0.31	94.00
11117.00	91.58	2.59	7756.50	3781.01	3780.42	154.13	1.51	94.00
11212.00	89.73	0.81	7755.41	3875.97	3875.37	156.94	2.70	95.00
11306.00	89.50	0.50	7756.05	3969.96	3969.36	158.01	0.41	94.00
11400.00	90.27	0.02	7756.24	4063.96	4063.36	158.44	0.97	94.00
11495.00	90.74	359.04	7755.41	4158.95	4158.35	157.66	1.15	95.00
11589.00	89.80	357.96	7754.96	4252.90	4252.31	155.20	1.52	94.00
11683.00	90.10	356.93	7755.05	4346.79	4346.22	151.01	1.14	94.00
11777.00	90.50	356.07	7754.55	4440.59	4440.04	145.28	1.01	94.00
11872.00	90.77	358.21	7753.49	4535.44	4534.91	140.54	2.27	95.00
11966.00	91.38	358.44	7751.73	4629.37	4628.86	137.80	0.69	94.00
12061.00	90.40	358.60	7750.26	4724.32	4723.81	135.34	1.04	95.00
12155.00	90.23	358.49	7749.73	4818.27	4817.78	132.95	0.22	94.00

MD	Inc	Azim	TVD	VS	+N/-S	+E/-W	DLS	Course Length
ft	deg	deg	ft	ft	ft	ft	°/100ft	ft
12249.00	90.74	358.80	7748.93	4912.23	4911.75	130.72	0.63	94.00
12344.00	91.01	359.20	7747.49	5007.20	5006.72	129.07	0.51	95.00
12438.00	90.40	359.02	7746.33	5101.18	5100.70	127.61	0.67	94.00
12532.00	90.40	358.25	7745.67	5195.14	5194.67	125.37	0.83	94.00
12626.00	90.77	358.75	7744.71	5289.09	5288.64	122.91	0.67	94.00
12721.00	91.11	358.69	7743.15	5384.04	5383.60	120.79	0.36	95.00
12815.00	91.54	359.16	7740.97	5477.99	5477.56	119.02	0.68	94.00

MD	Inc	Azim	TVD	VS	+N/-S	+E/-W	DLS	Course Length
ft	deg	deg	ft	ft	ft	ft	°/100ft	ft

5" = 100' FEET MD