



GeologPlot
(Scale: 5"=100' (10'))

Company: Archer Directional Services
Well: Fiducial 6-62-34-4956BH2
Field: DJ Basin
Well ID: 05-123-39297
Job Number: 4970-432-22
Location: Sec.34 - T6N - R62W
Operator 1: Bill Barrett
Operator 2: Ryan Nelson

State: WY
County: Weld
Country: USA

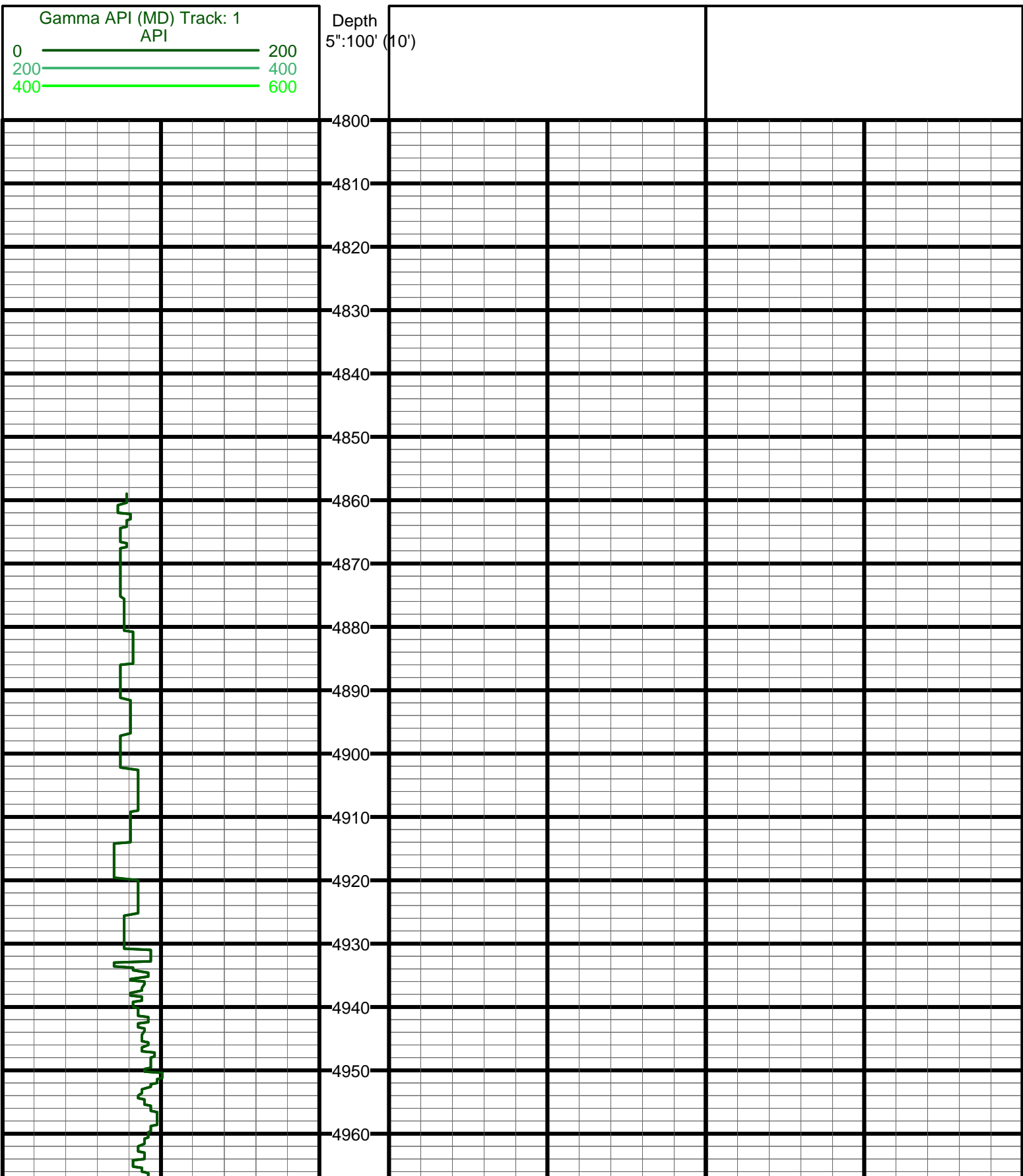
Elev KB: 4799
Elev DF: 22
Elev GL: 4677

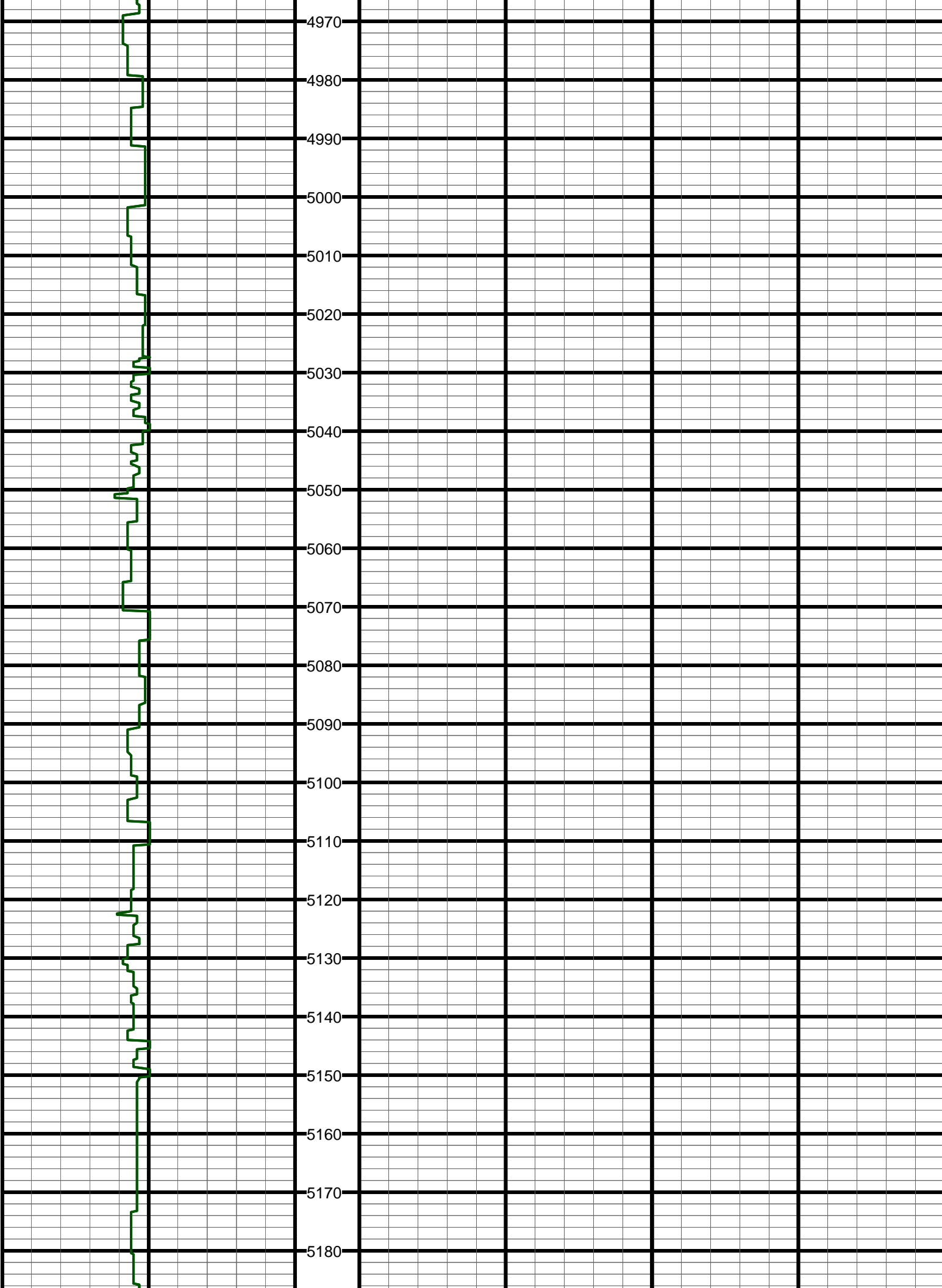
Comment 1:
Comment 2:
Comment 3:
Comment 4:
Comment 5:


Hole Data			Casing Record			
Size	From	To	Size	From	To	
13.5	0	810	9.625	0	819	
8.75	810	6682	7	819	6669	
6.125	6682	16200	4.5	5800	16200	
Tool Run Data	Run #1	Run #2	Run #3	Run #4	Run #5	
Tool S/N	555	602	602	1152	557	
Cal Factor	4.281	4.281	4.281	2.699	2.699	
Gamma Offset	53	53	52	51	50	
Start Depth	810	2520	5909	5158	11840	
Start Date	9/23/14	9/24/14	9/25/14	9/27/14	10/1/14	
Start Time	10:30	7:45	3:30	22:30	4:30	
End Depth	2520	5909	6682	11840	15339	
End Date	9/24/14	9/25/14	9/26/14	10/1/14	10/5/14	
End Time	6:45	12:30	20:40	4:15	13:05	

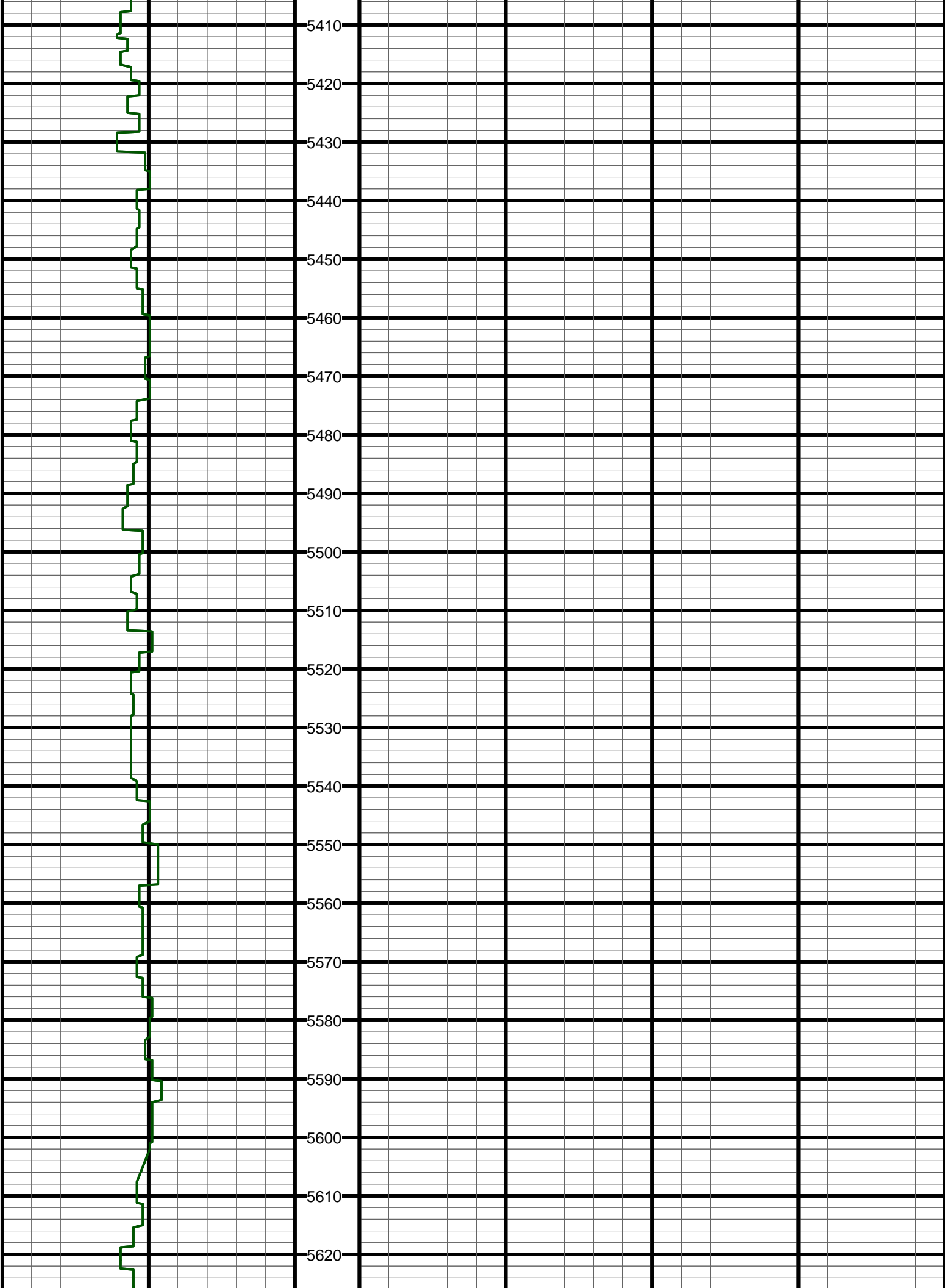
Tool Run Data	Run #6	Run #7	Run #8	Run #9	Run #10
Tool S/N	557				
Cal Factor	2.699				
Offset	50				
Start Depth	15399				
Start Date	10/5/14				
Start Time	14:05				
End Depth	16200				
End Date	10/6/14				
End Time					
Tool Run Data	Run #11	Run #12	Run #13	Run #14	Run #15
Tool S/N					
Cal Factor					
Offset					
Start Depth					
Start Date					
Start Time					
End Depth					

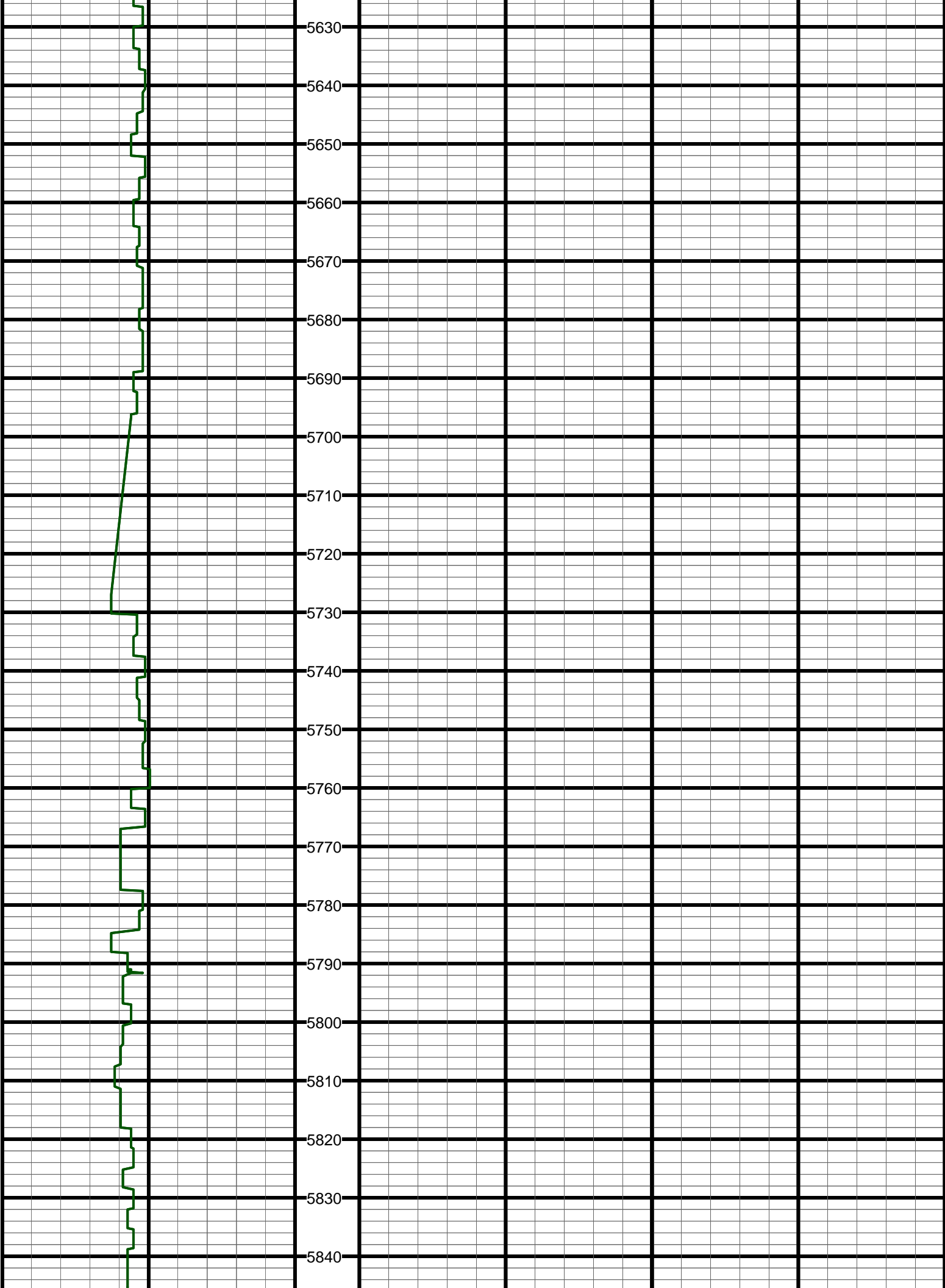
End Date					
End Time					

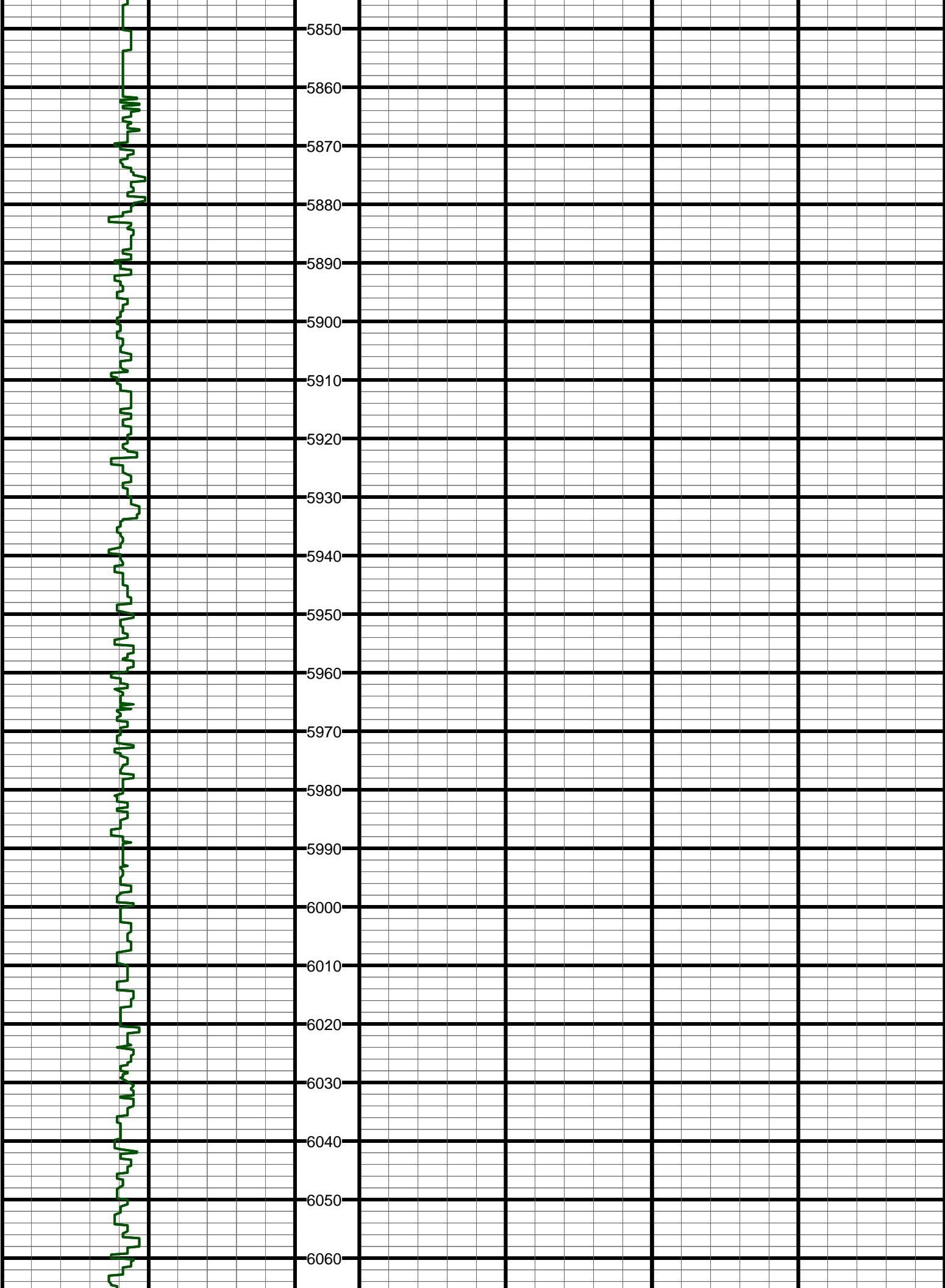


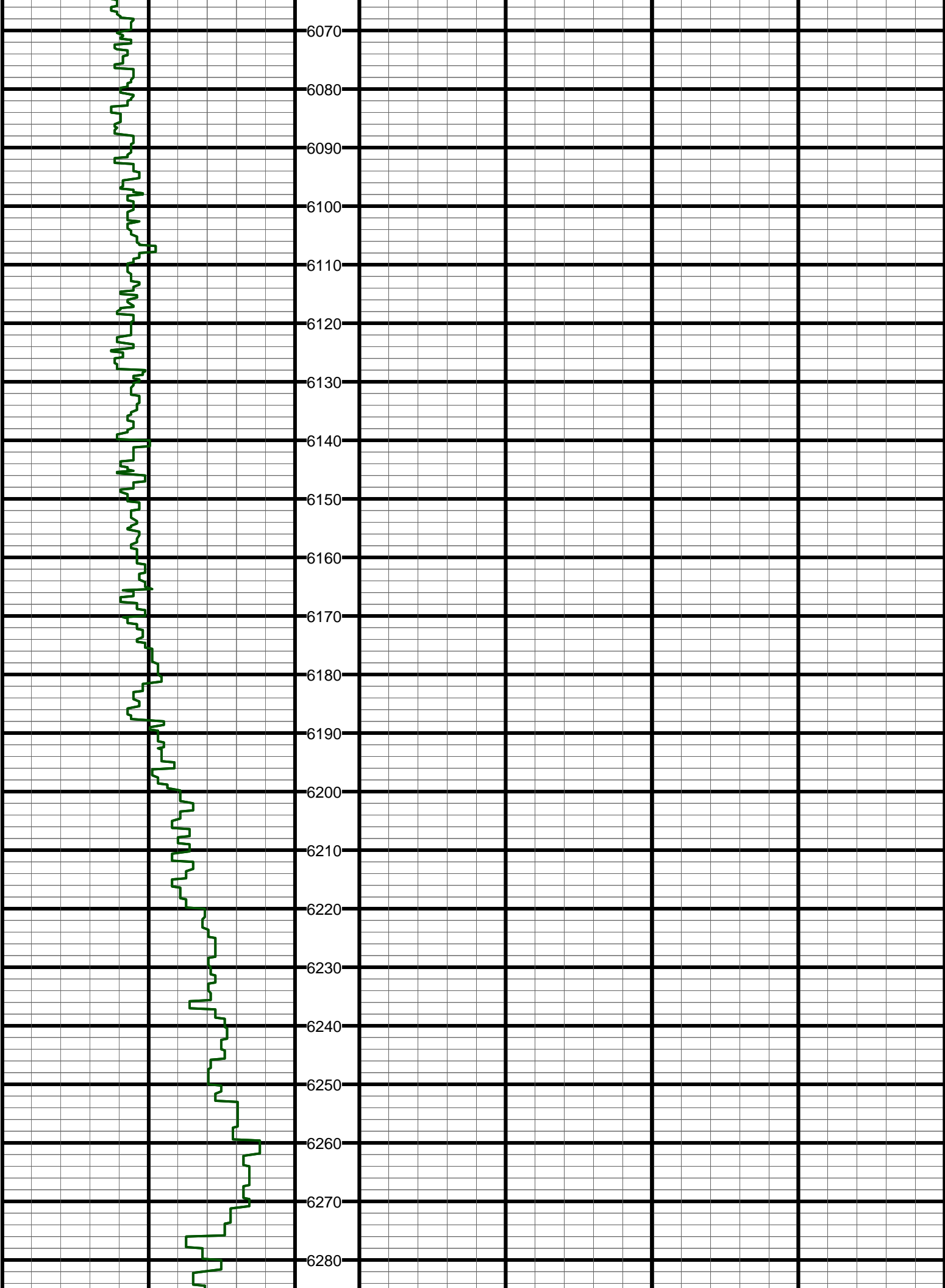


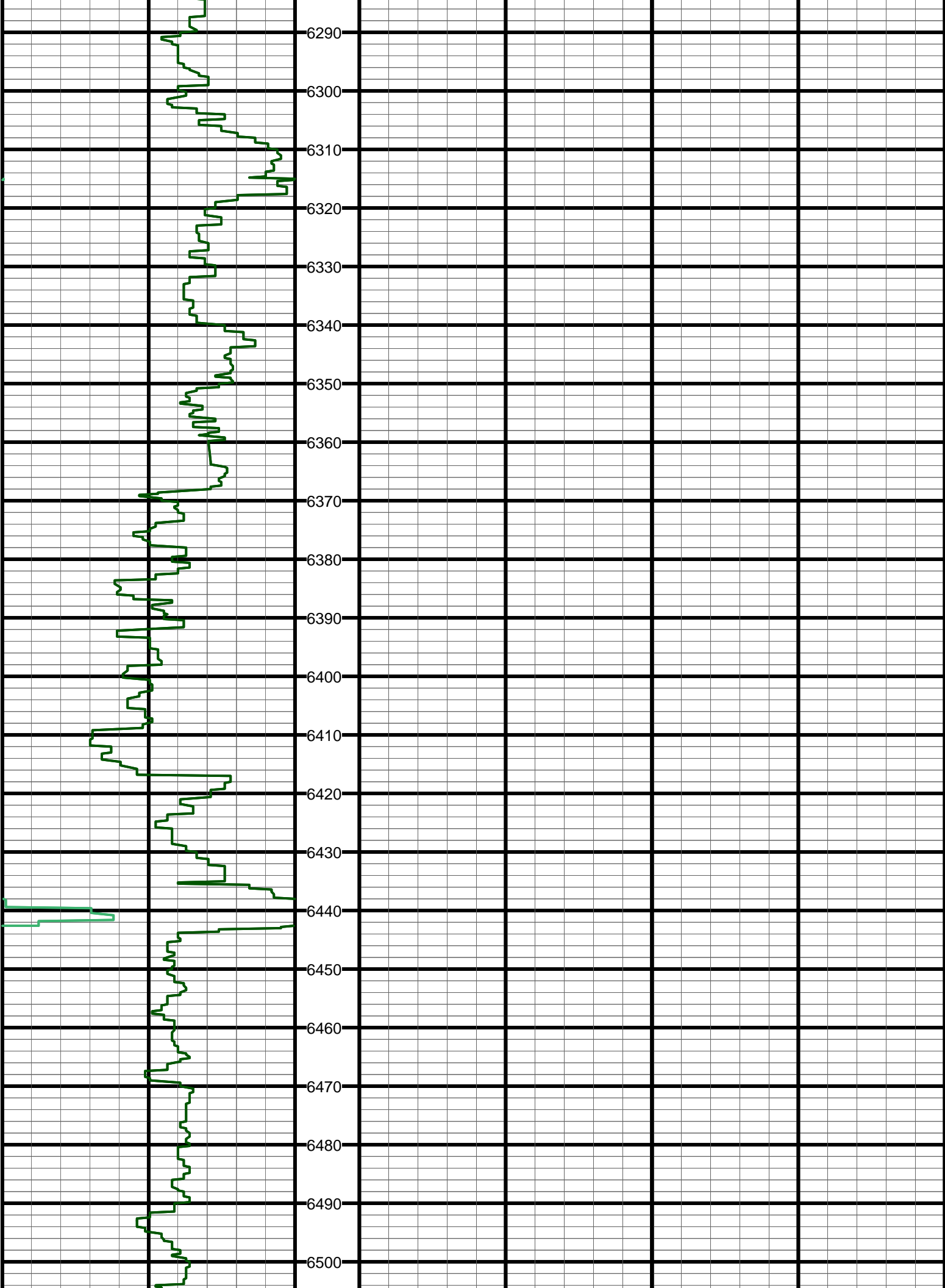


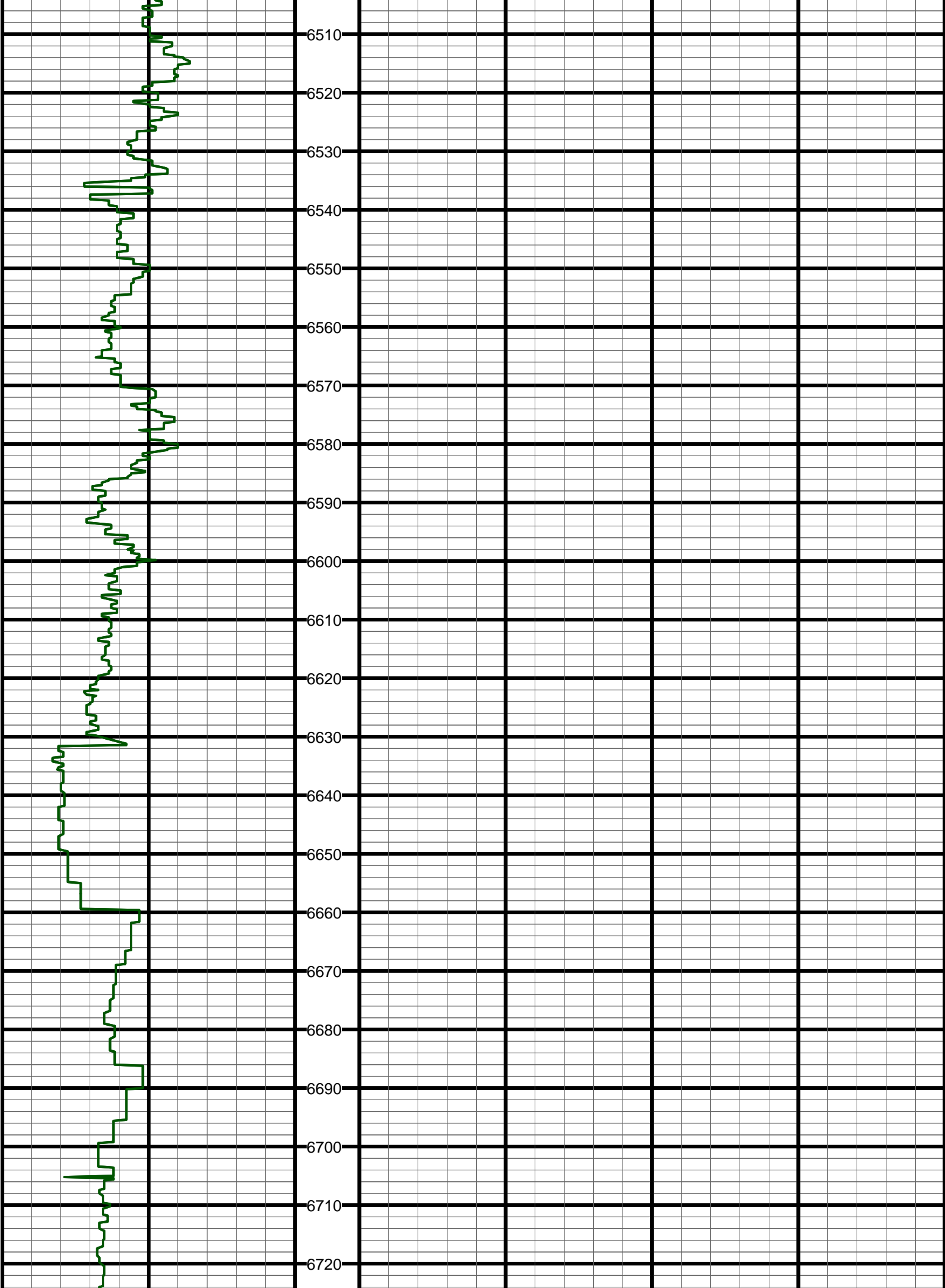


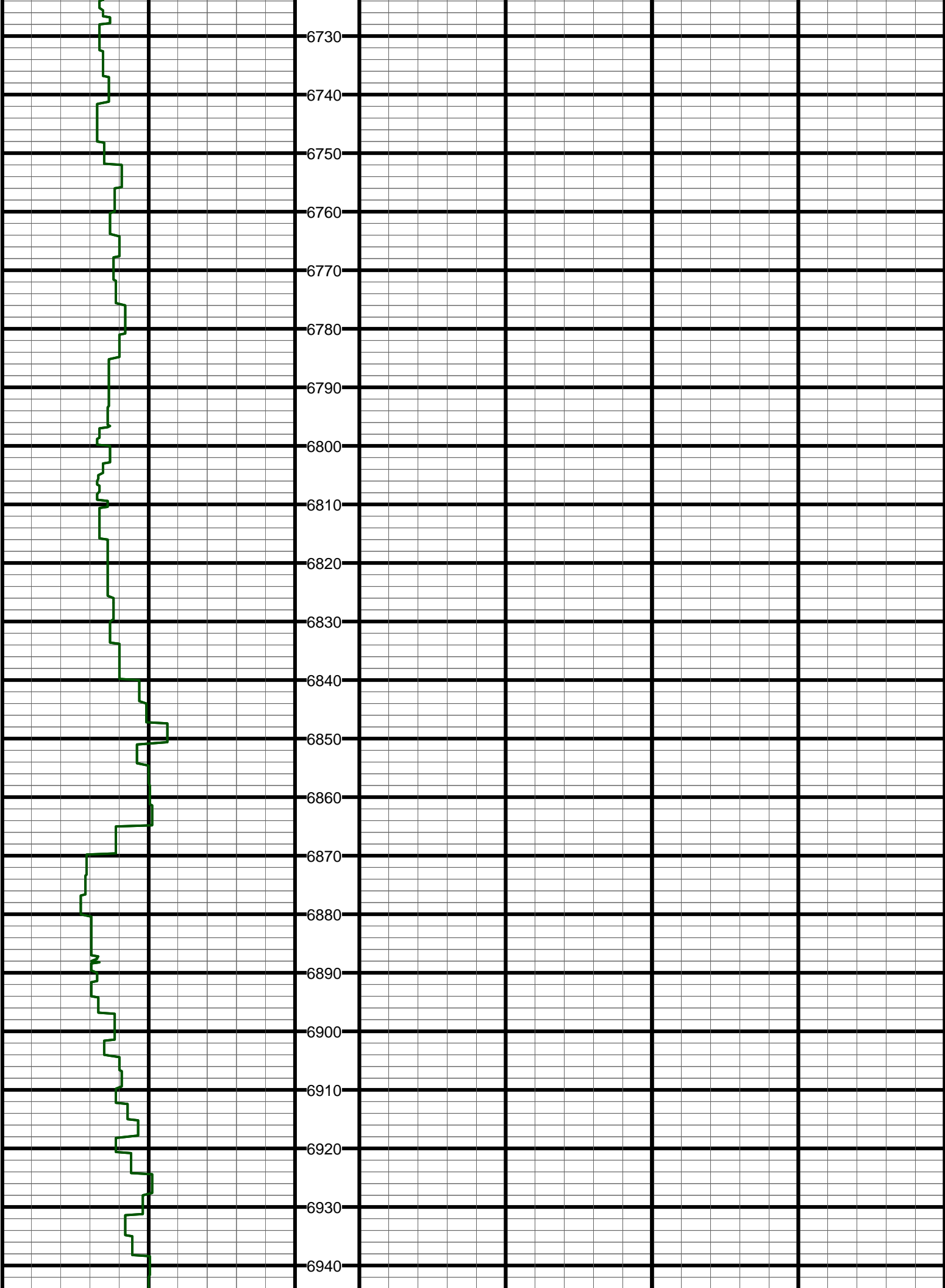


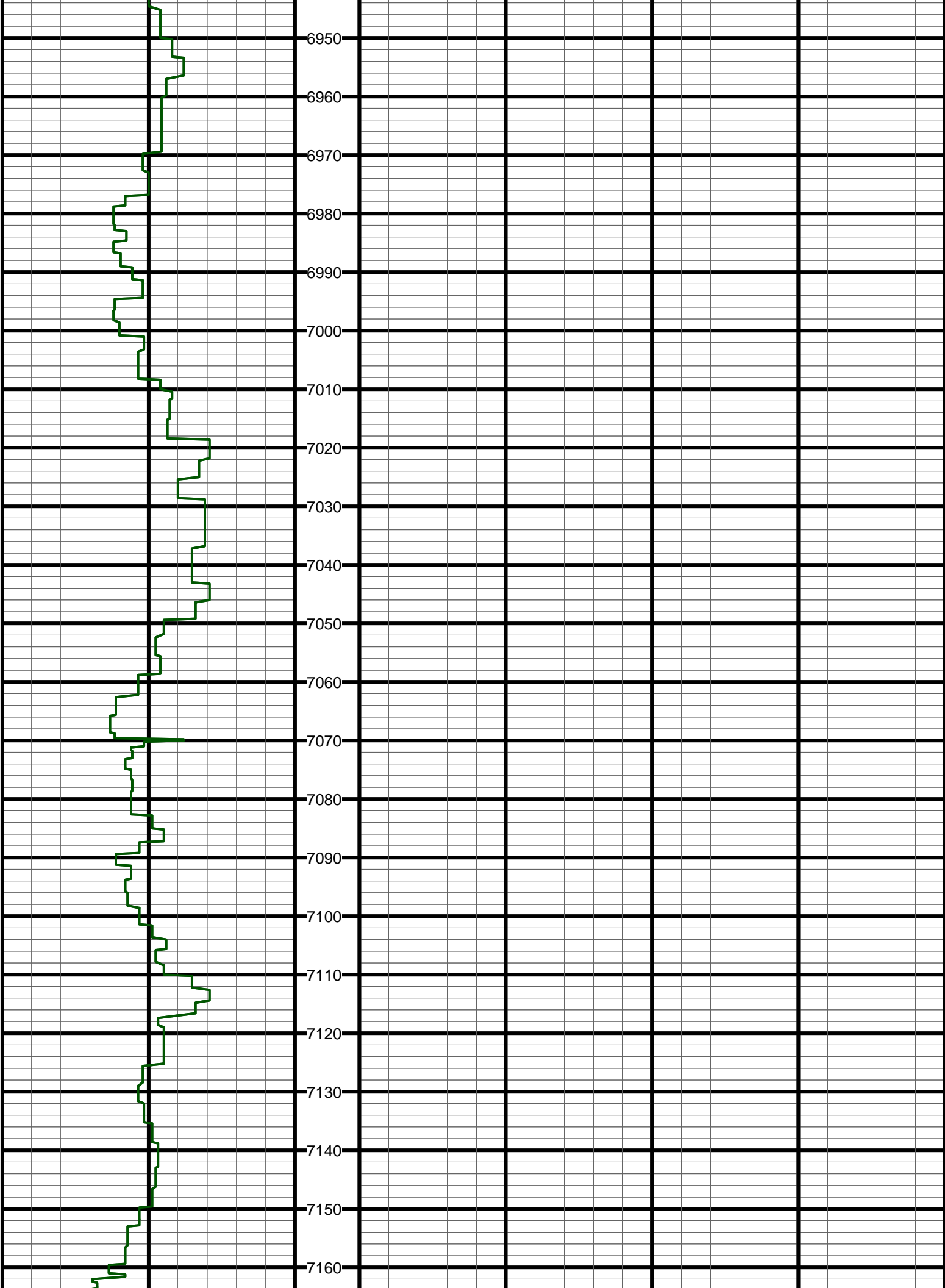


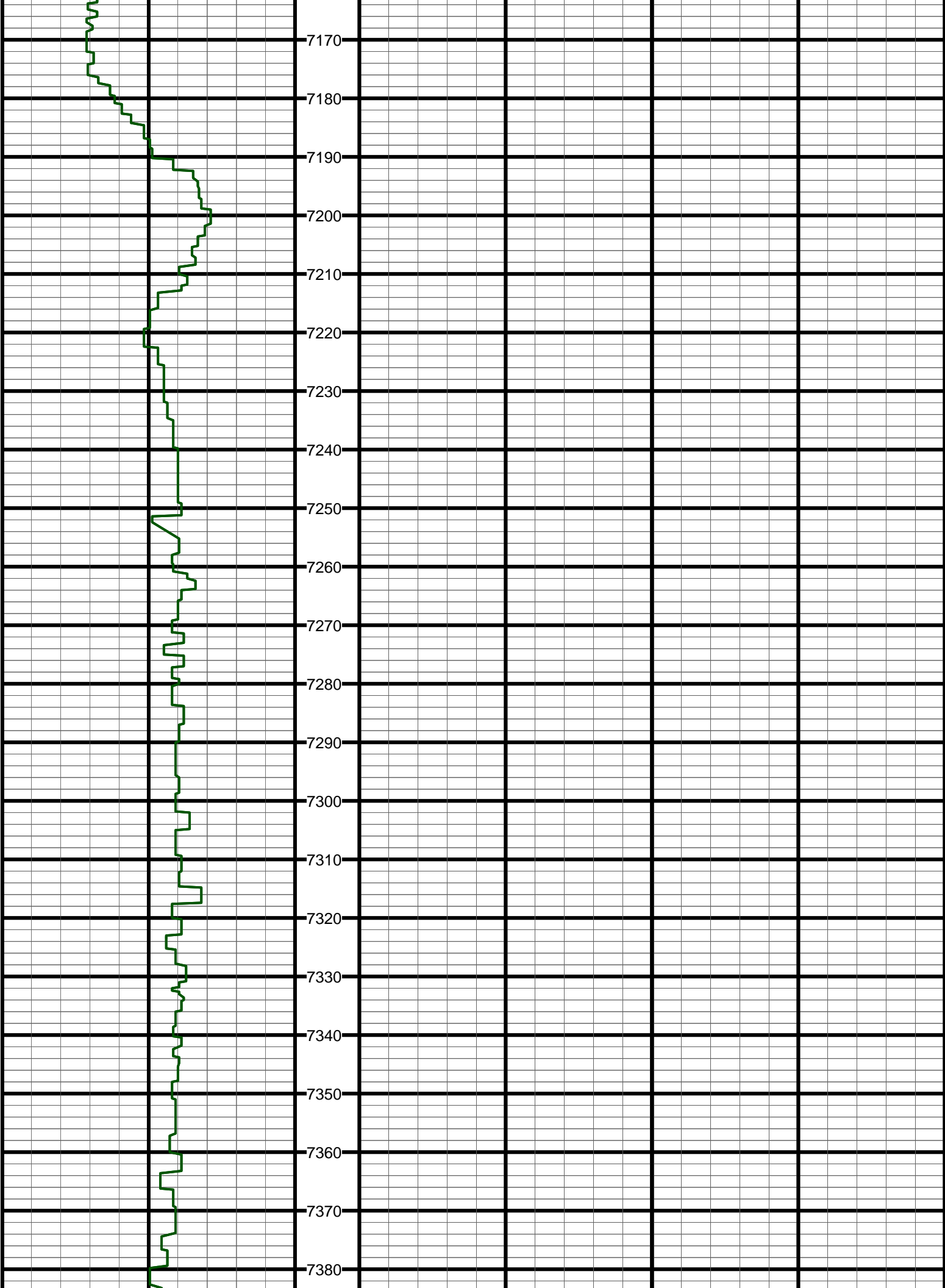


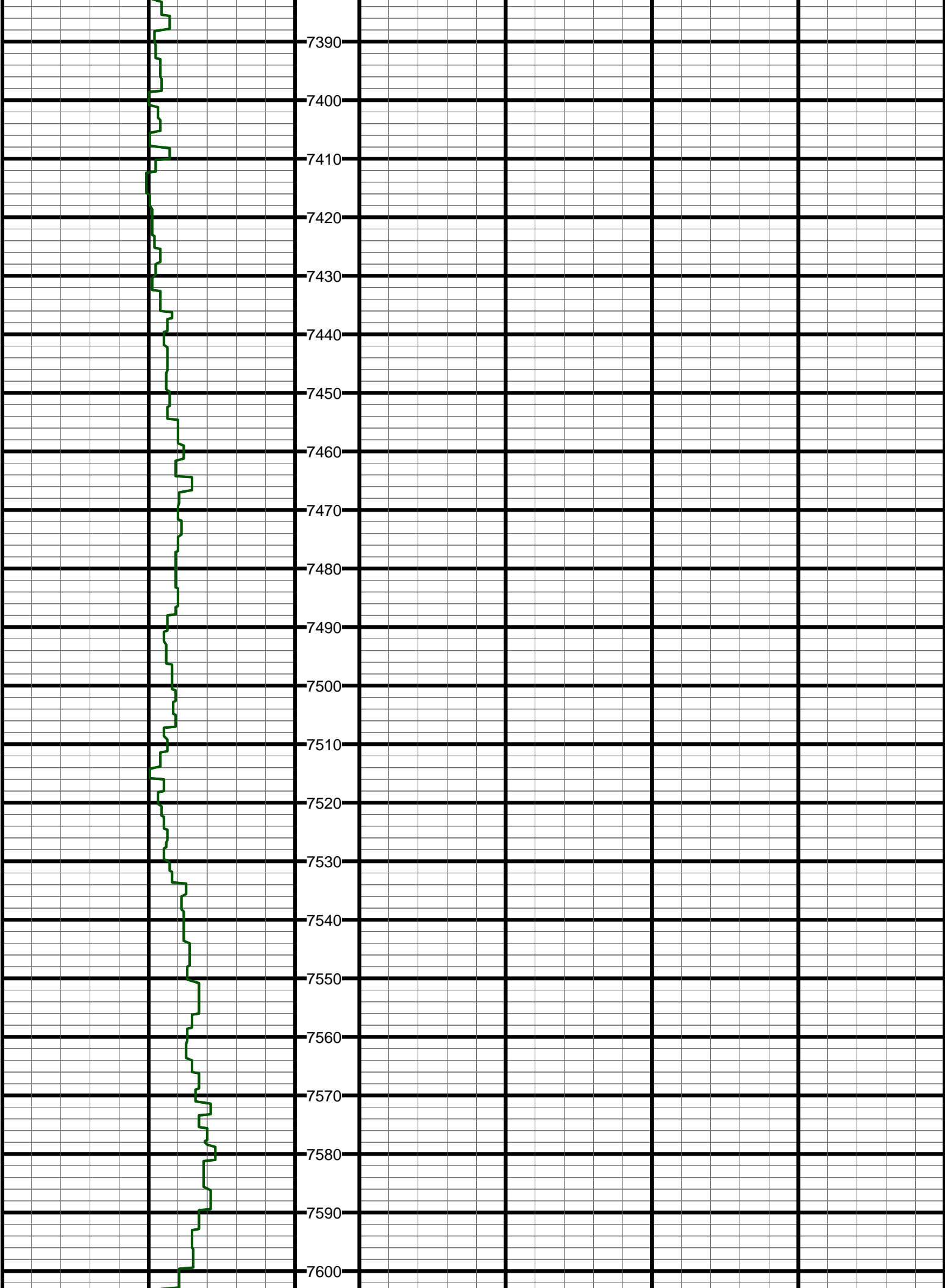


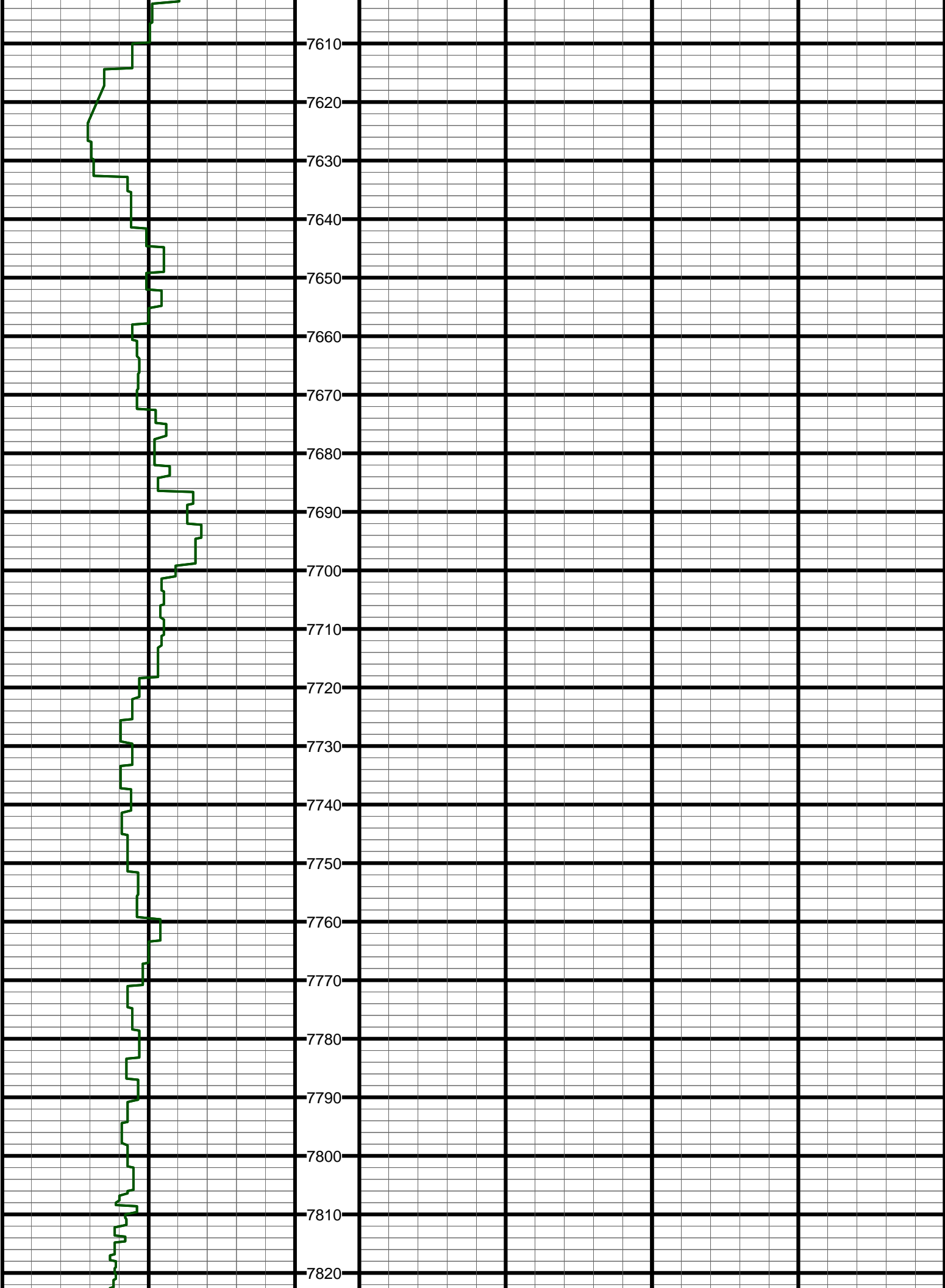


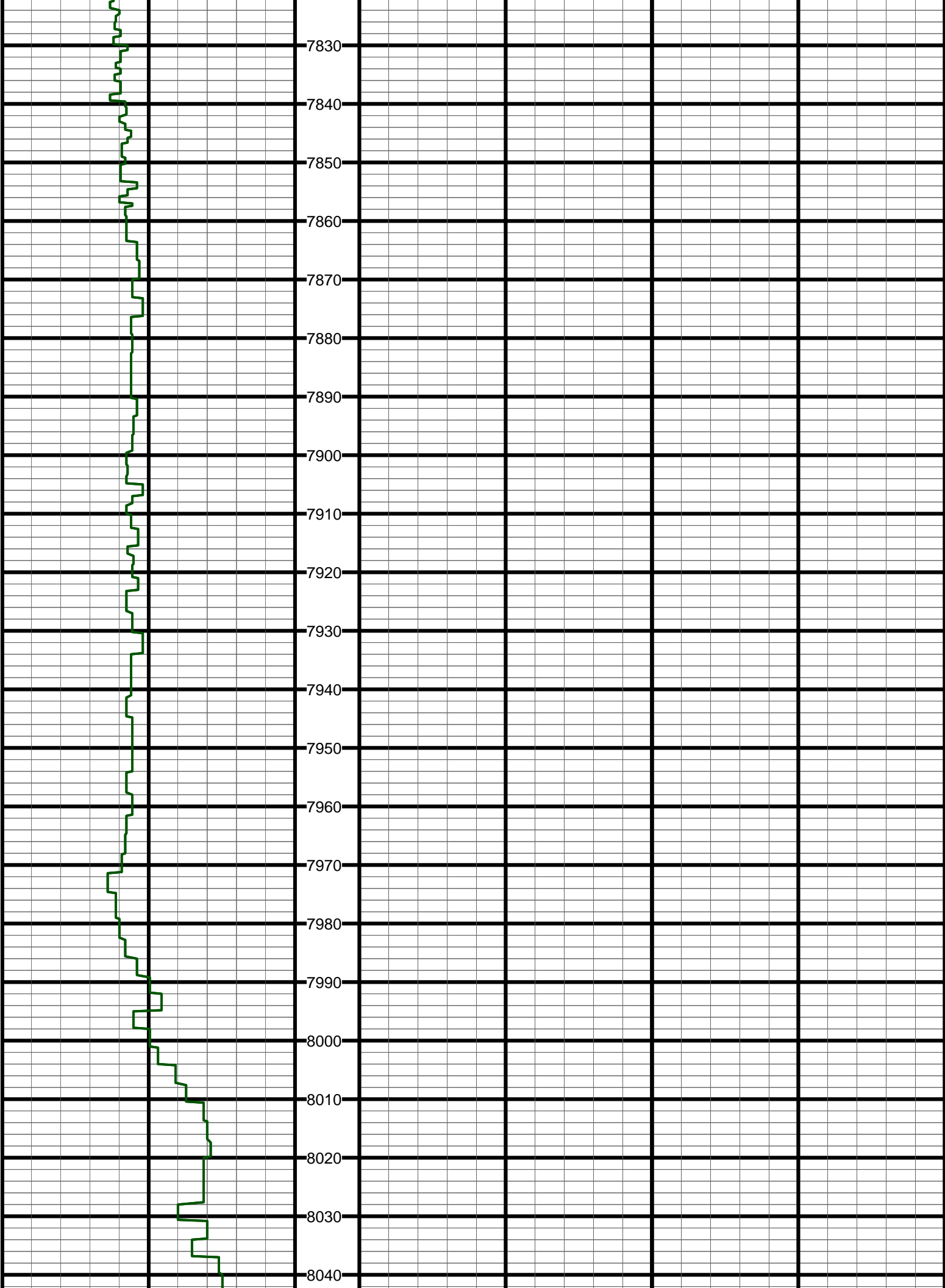


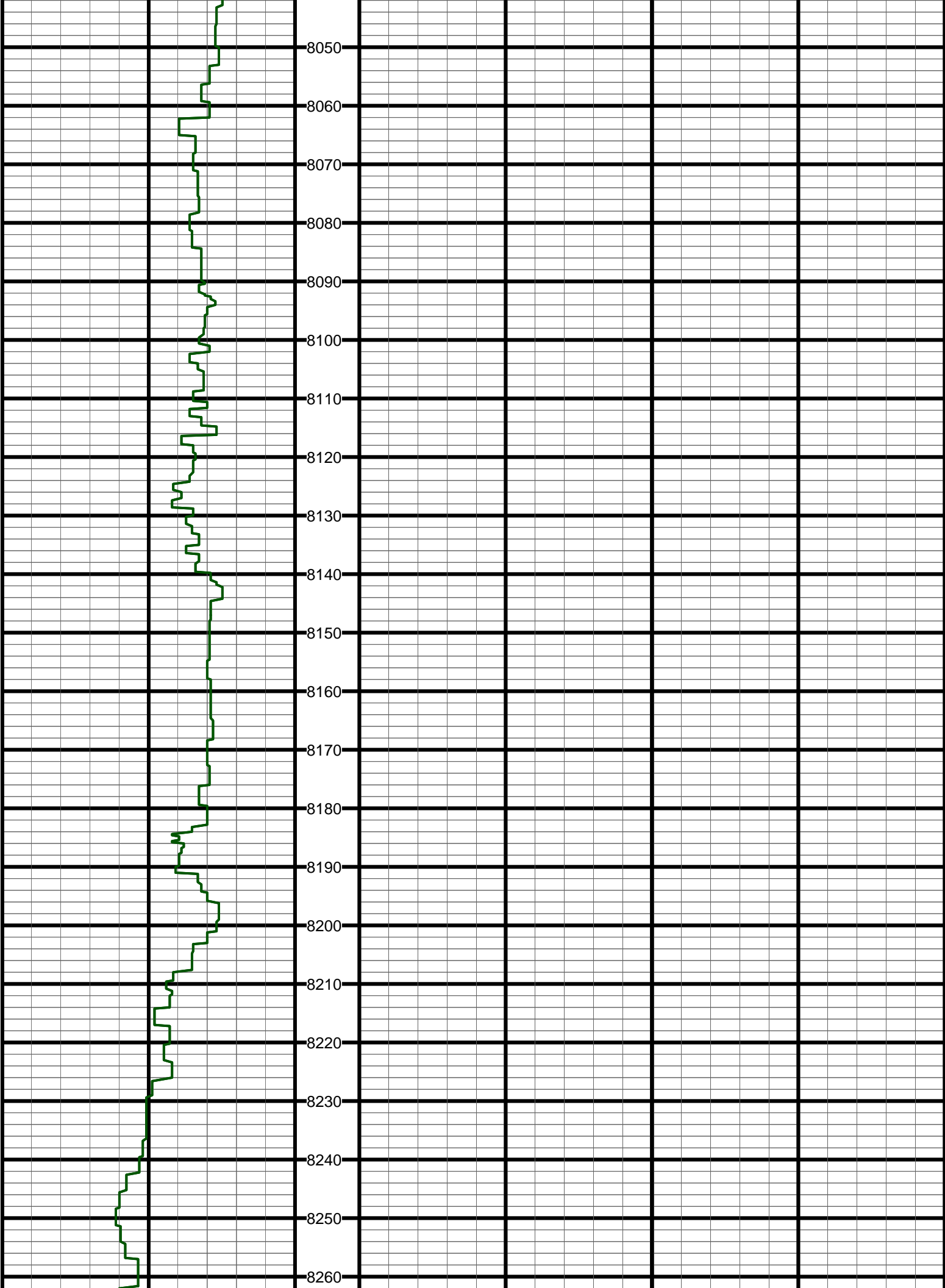


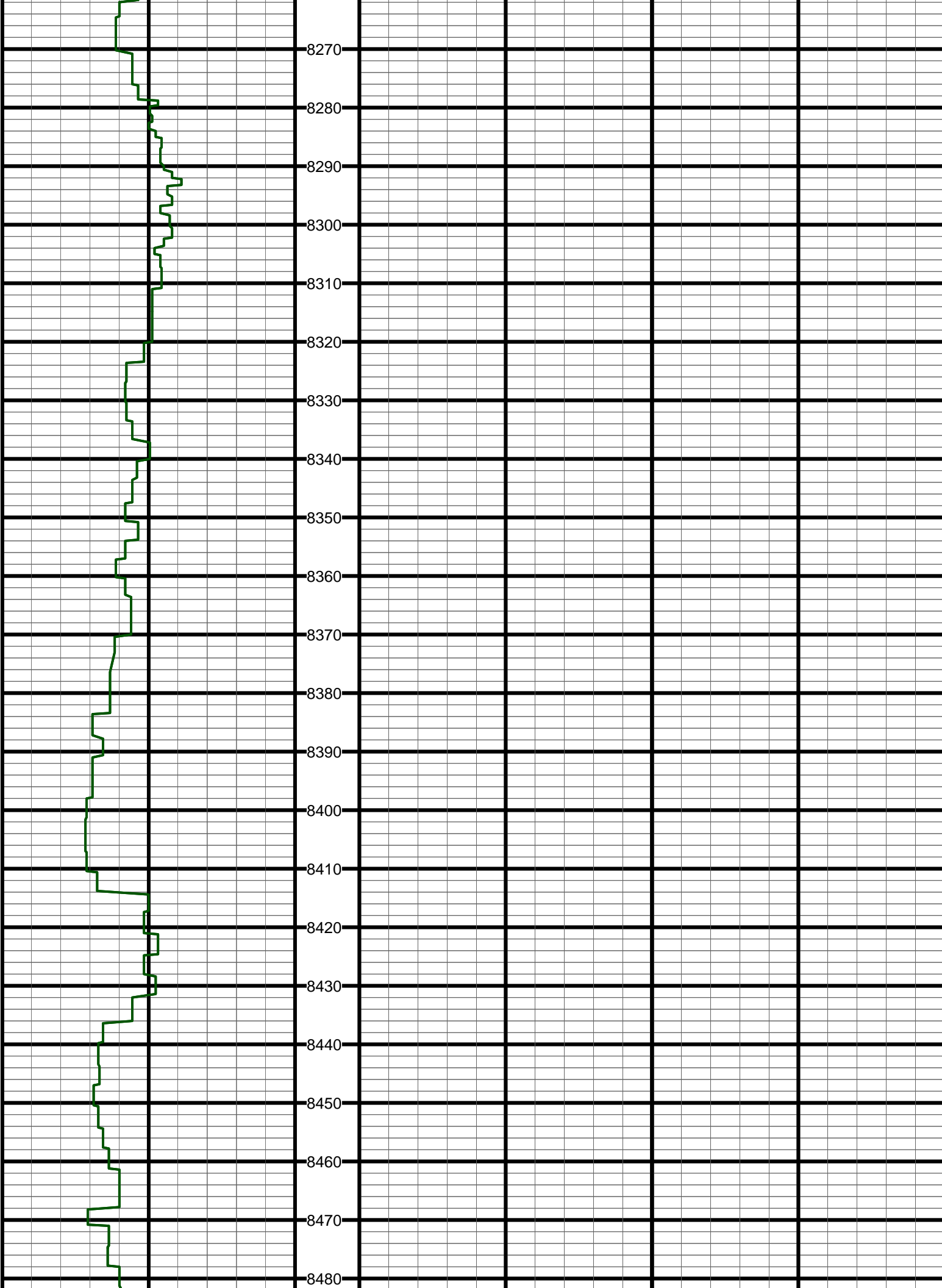


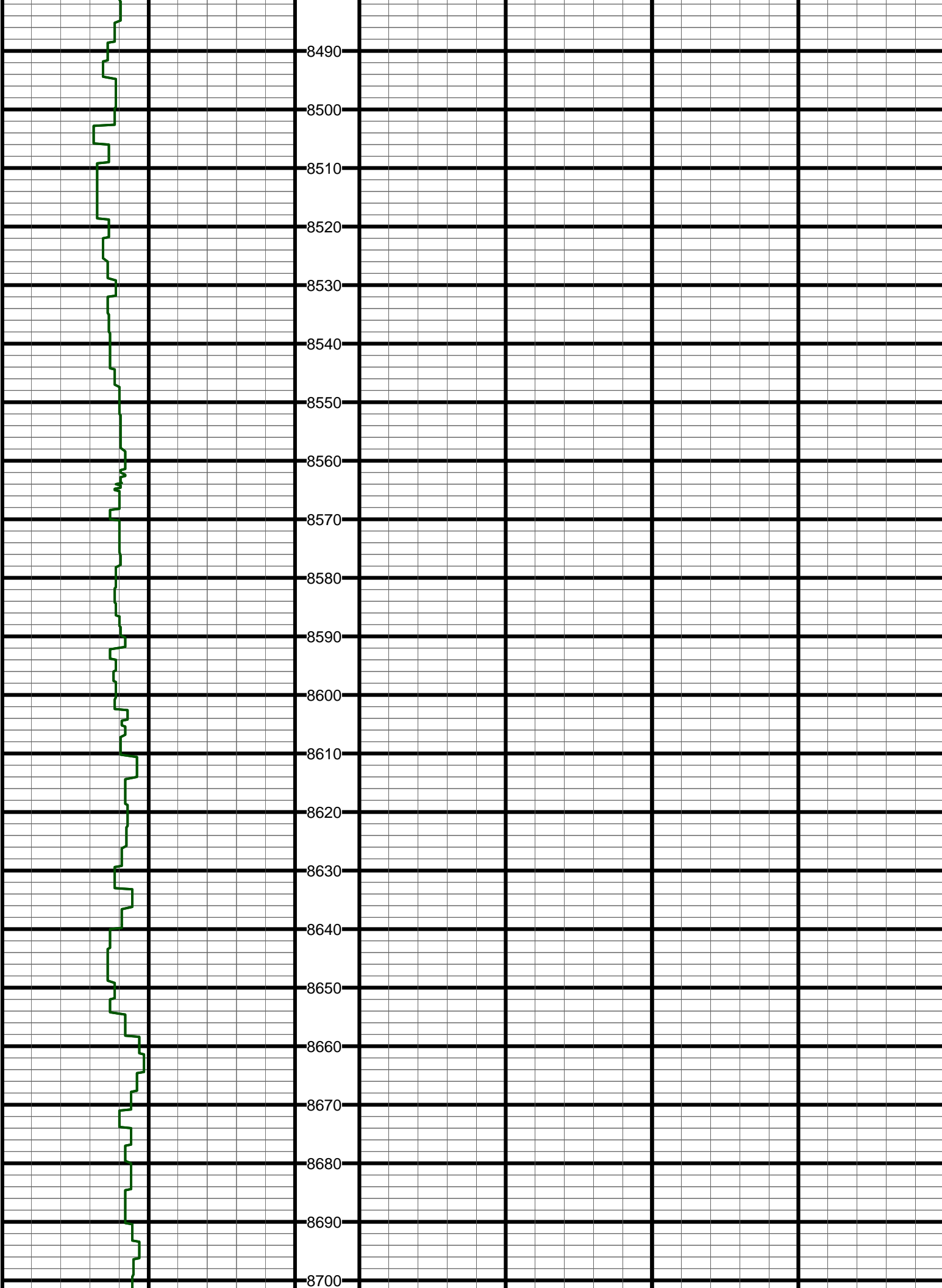


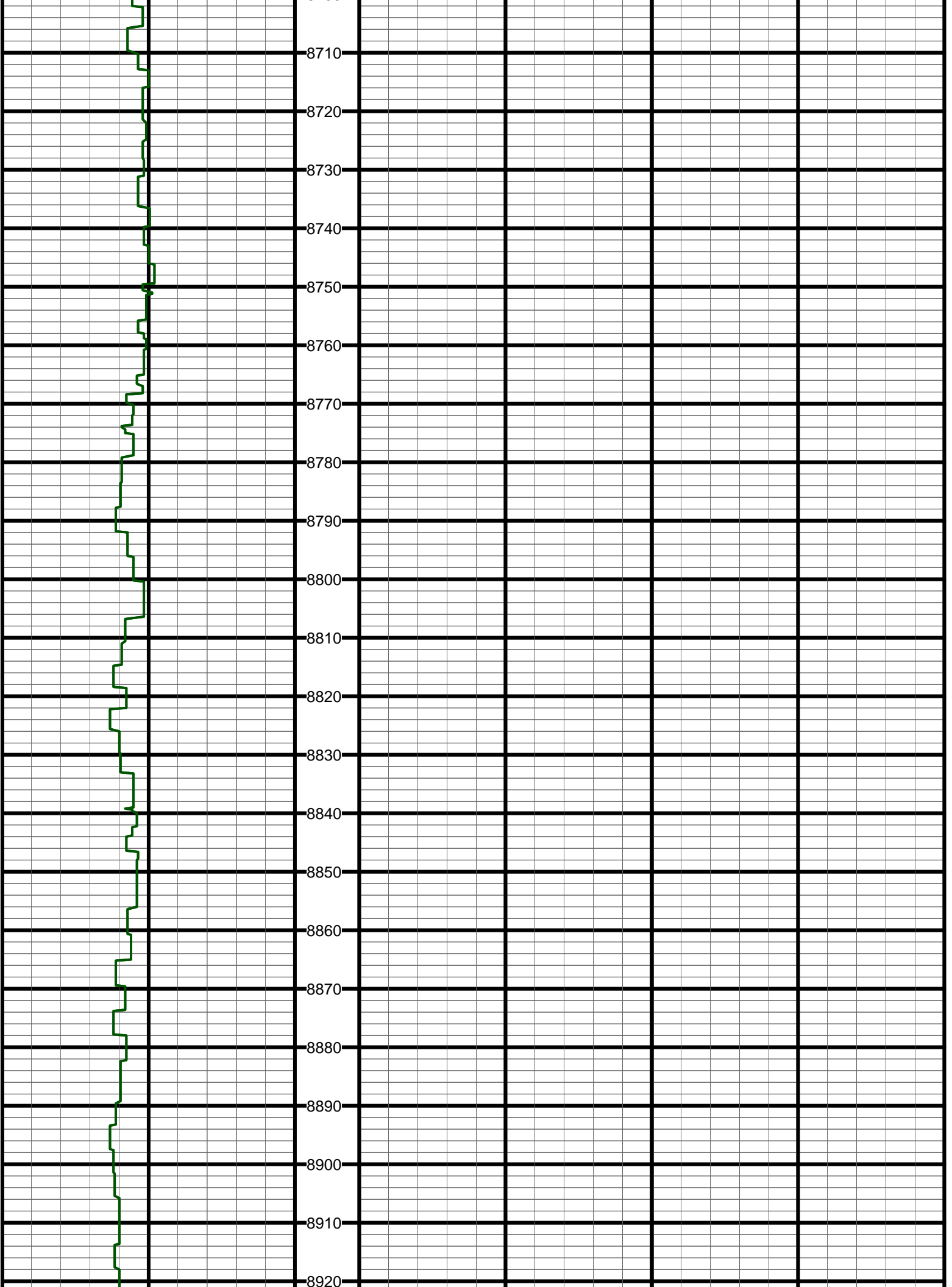


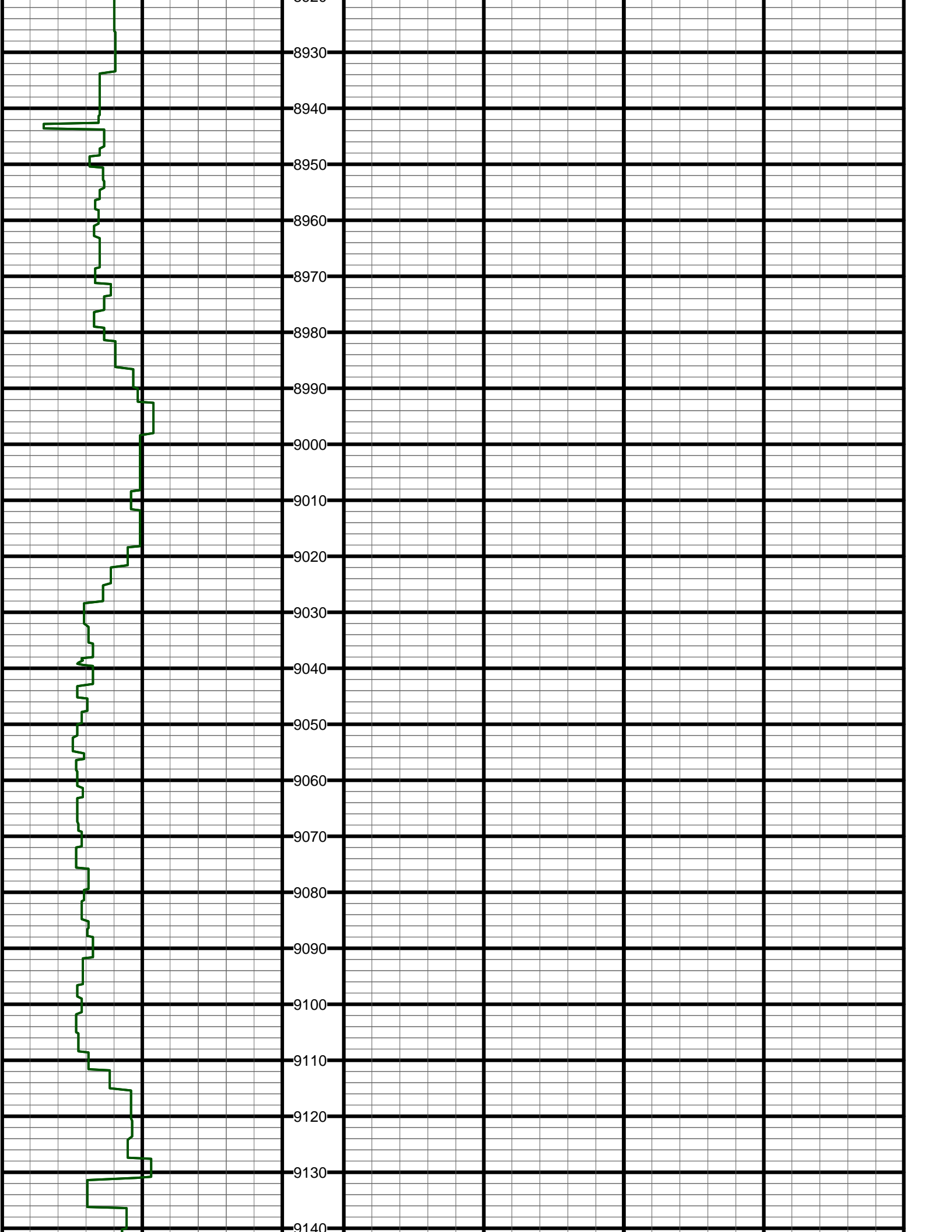


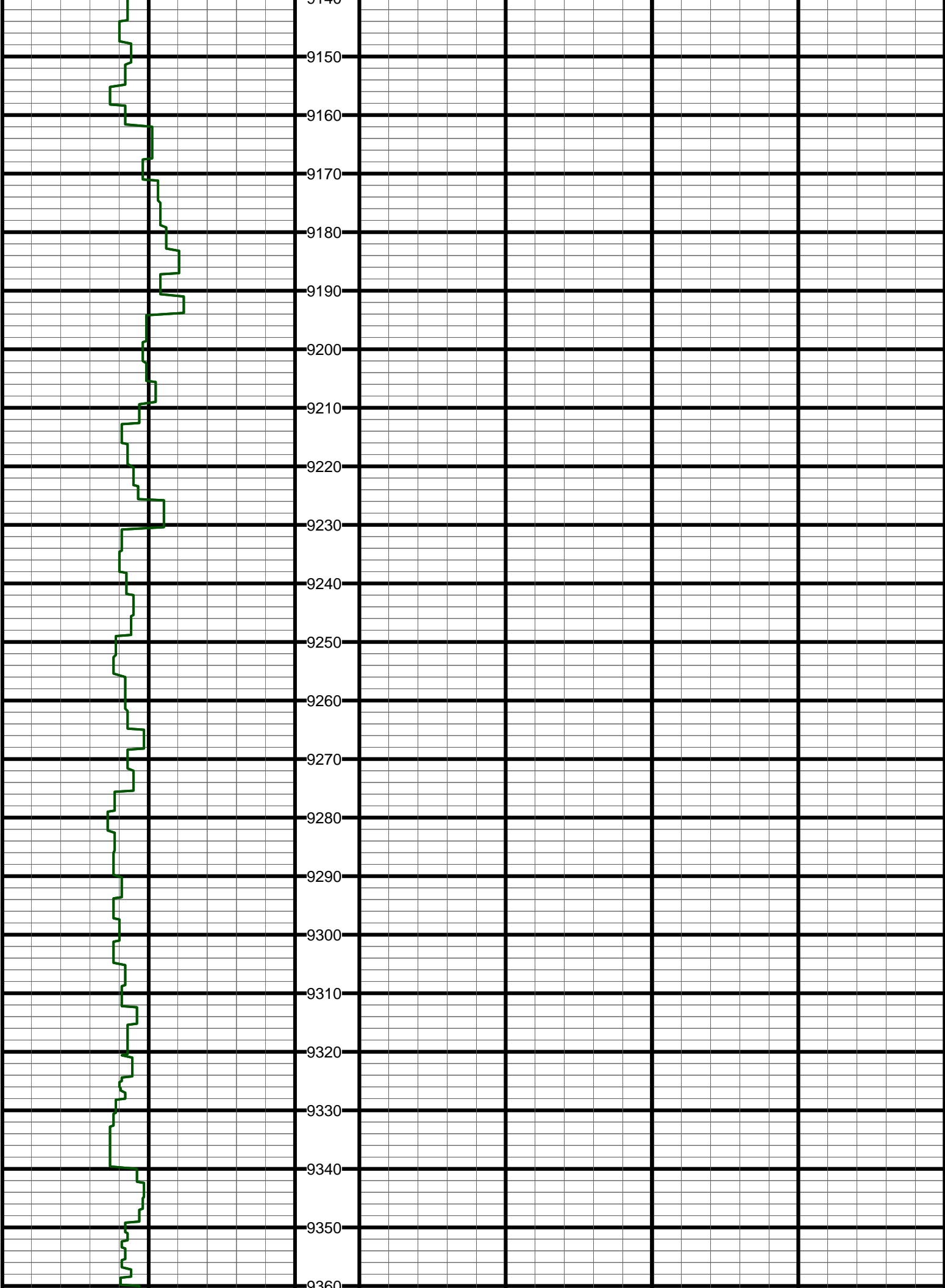




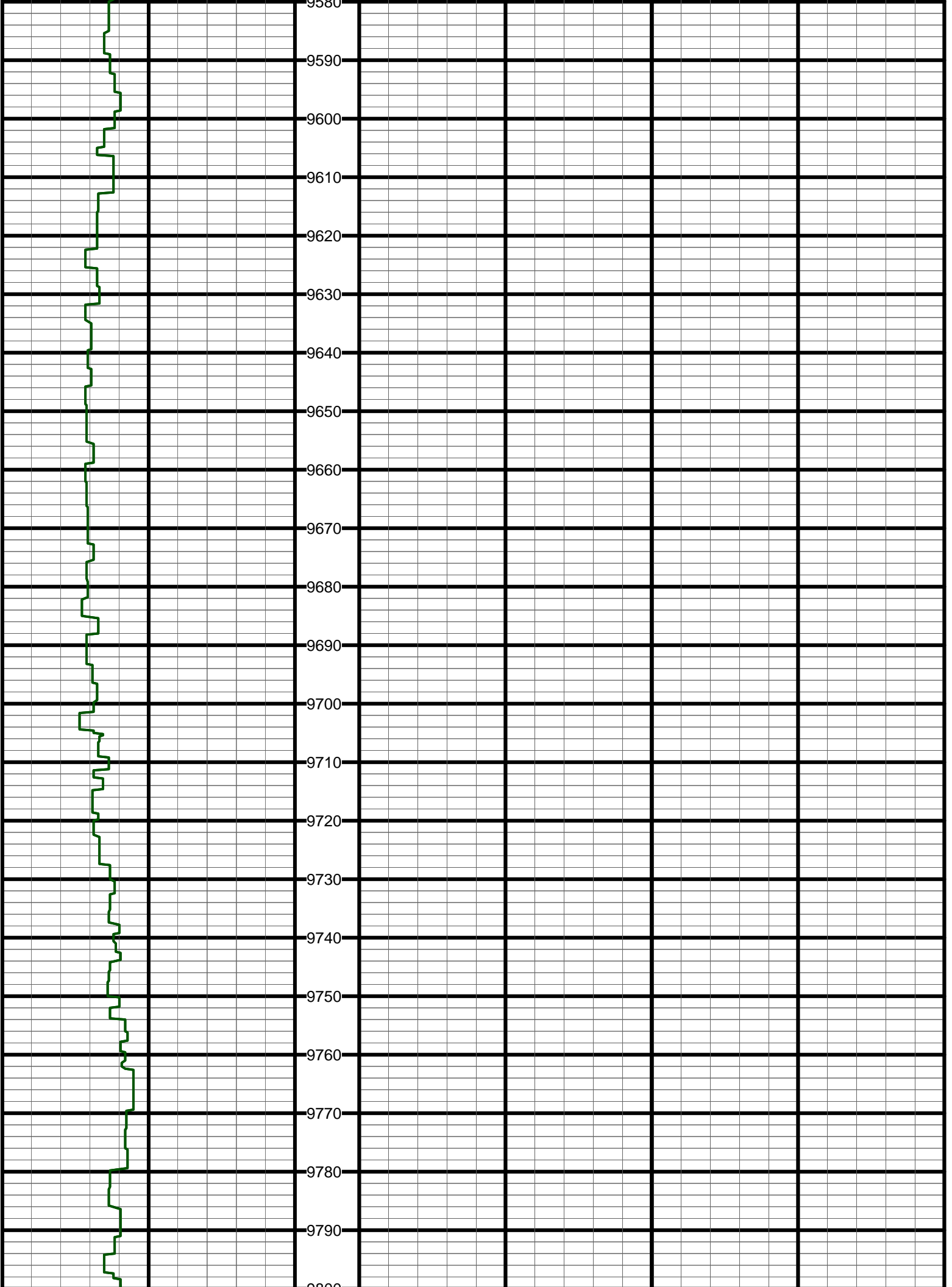


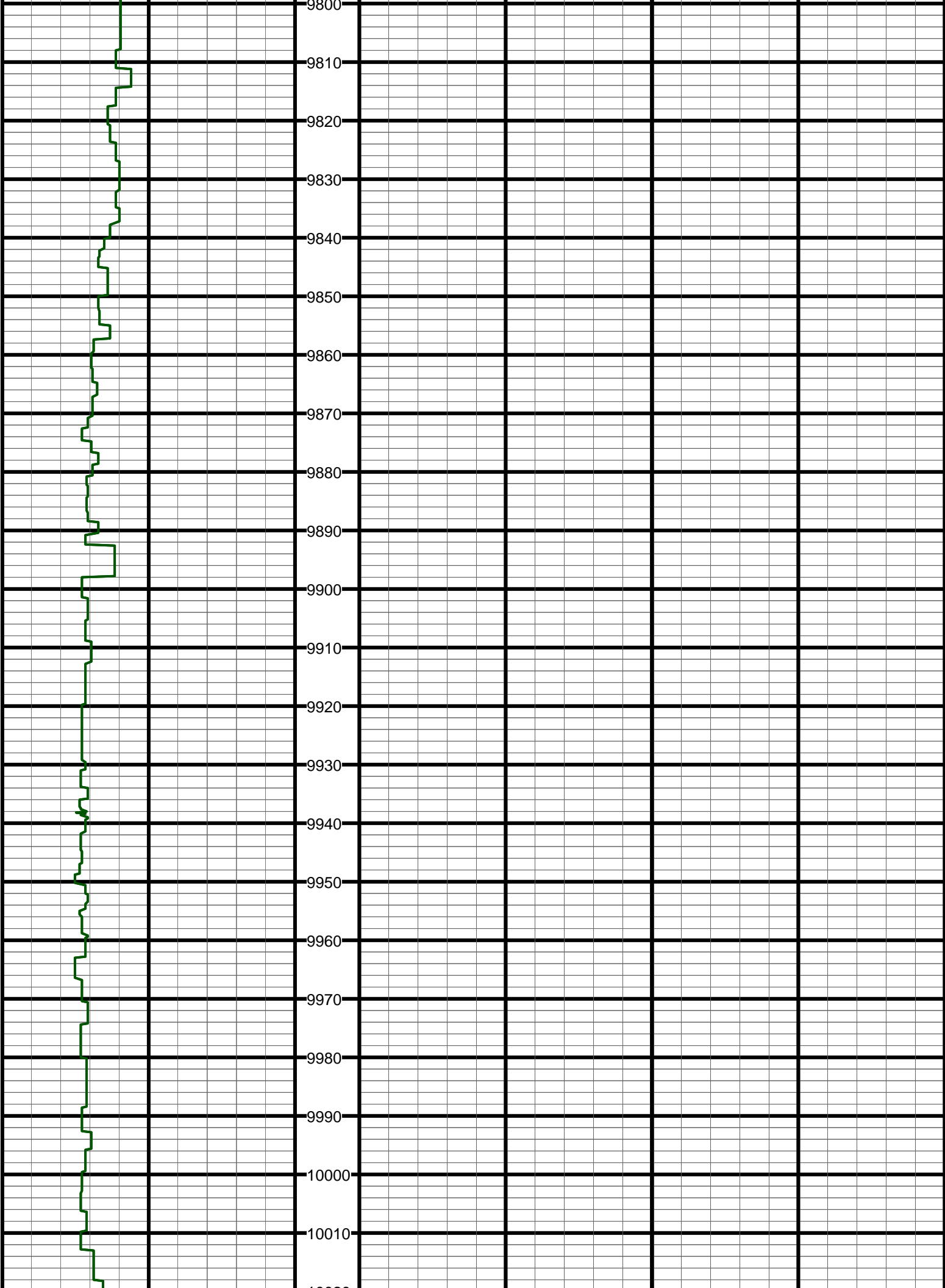


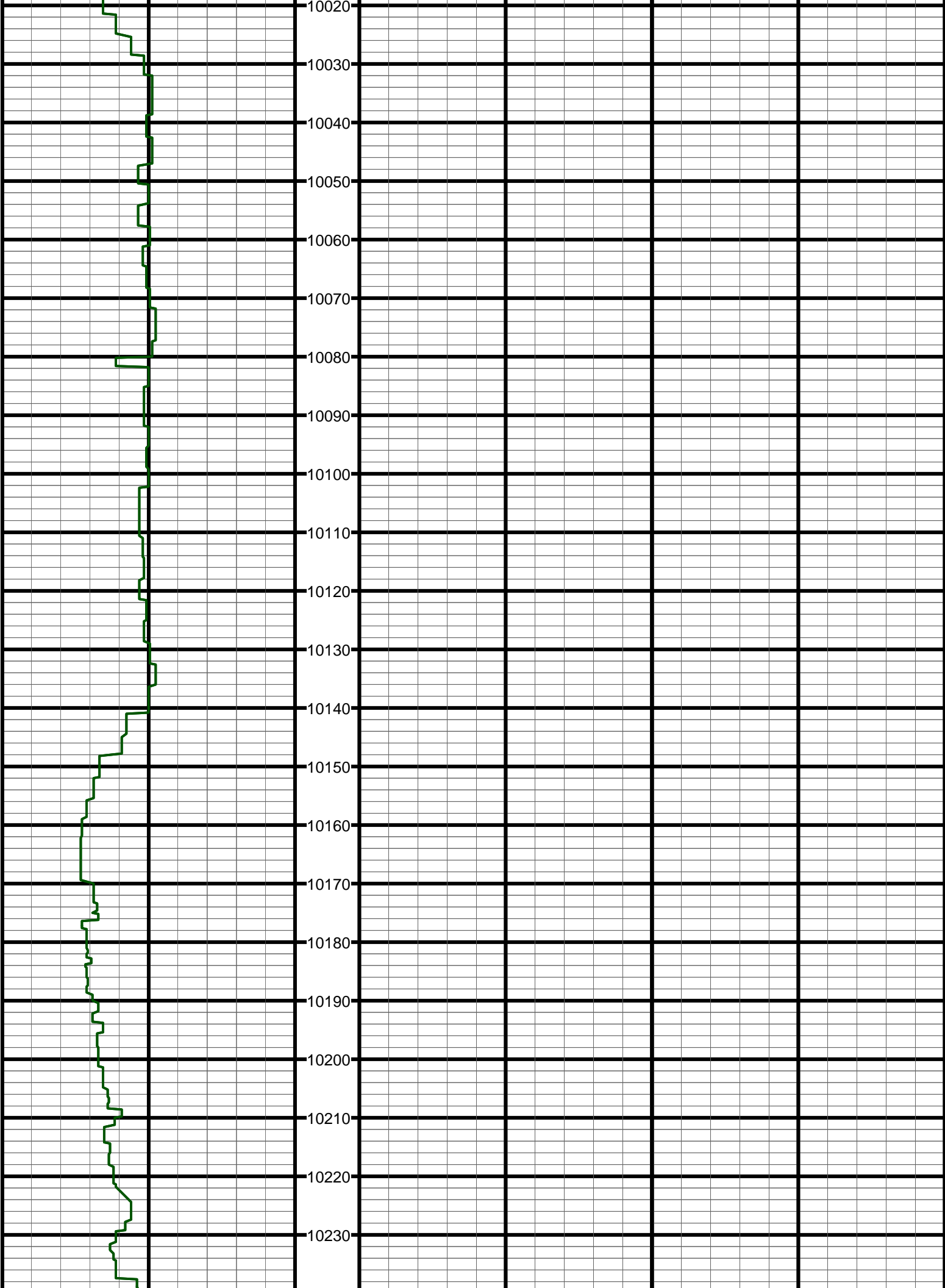


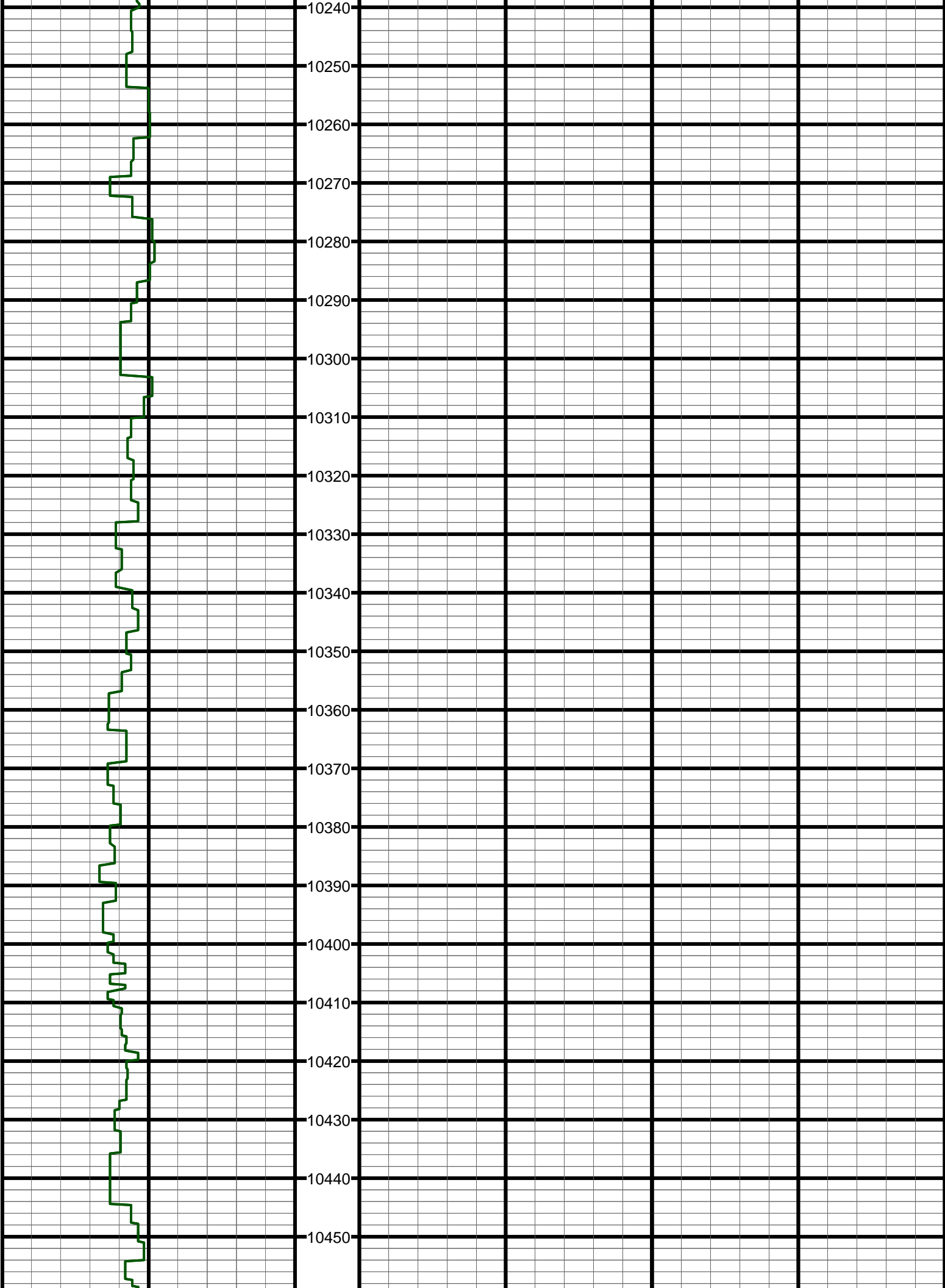


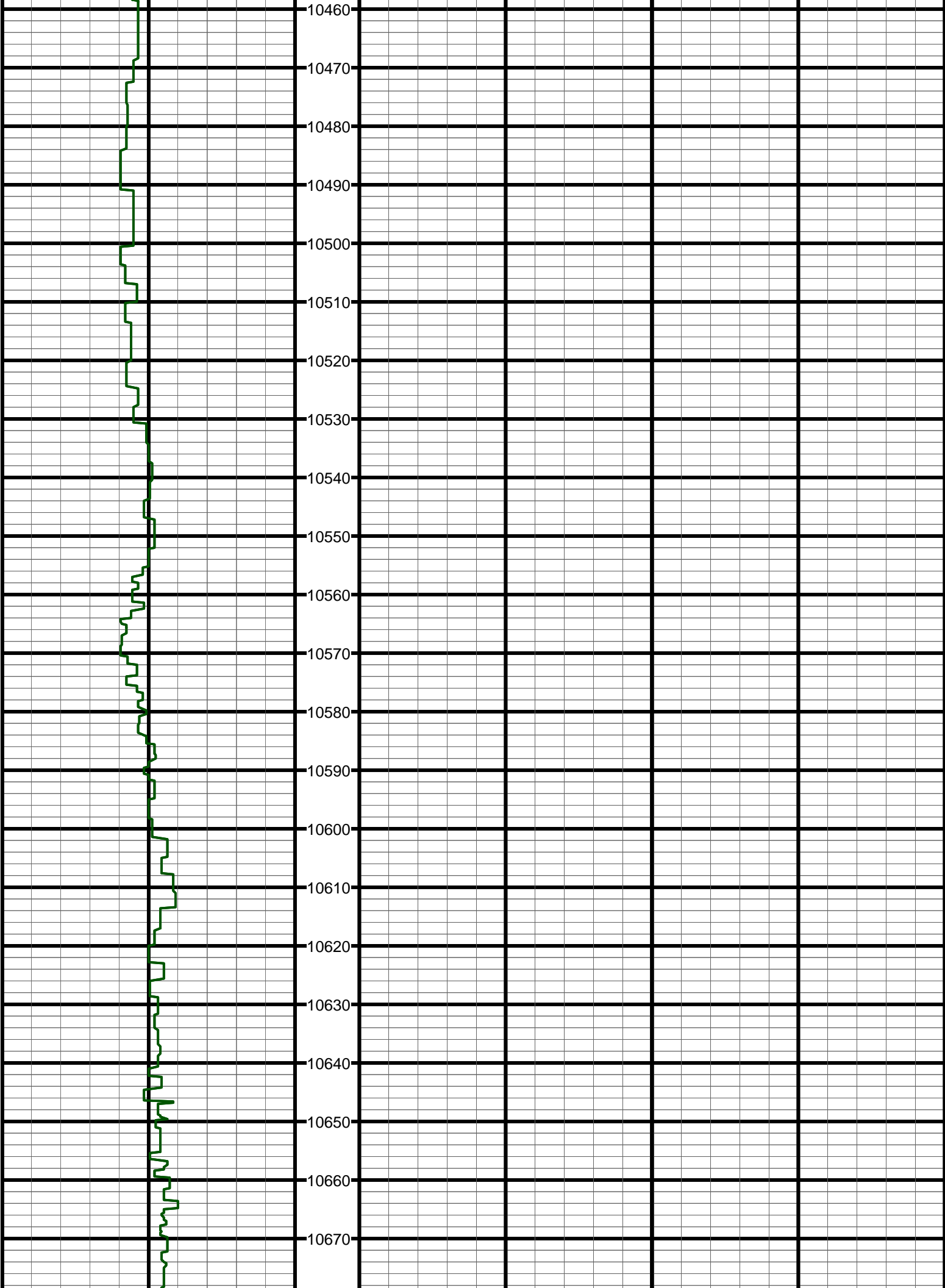


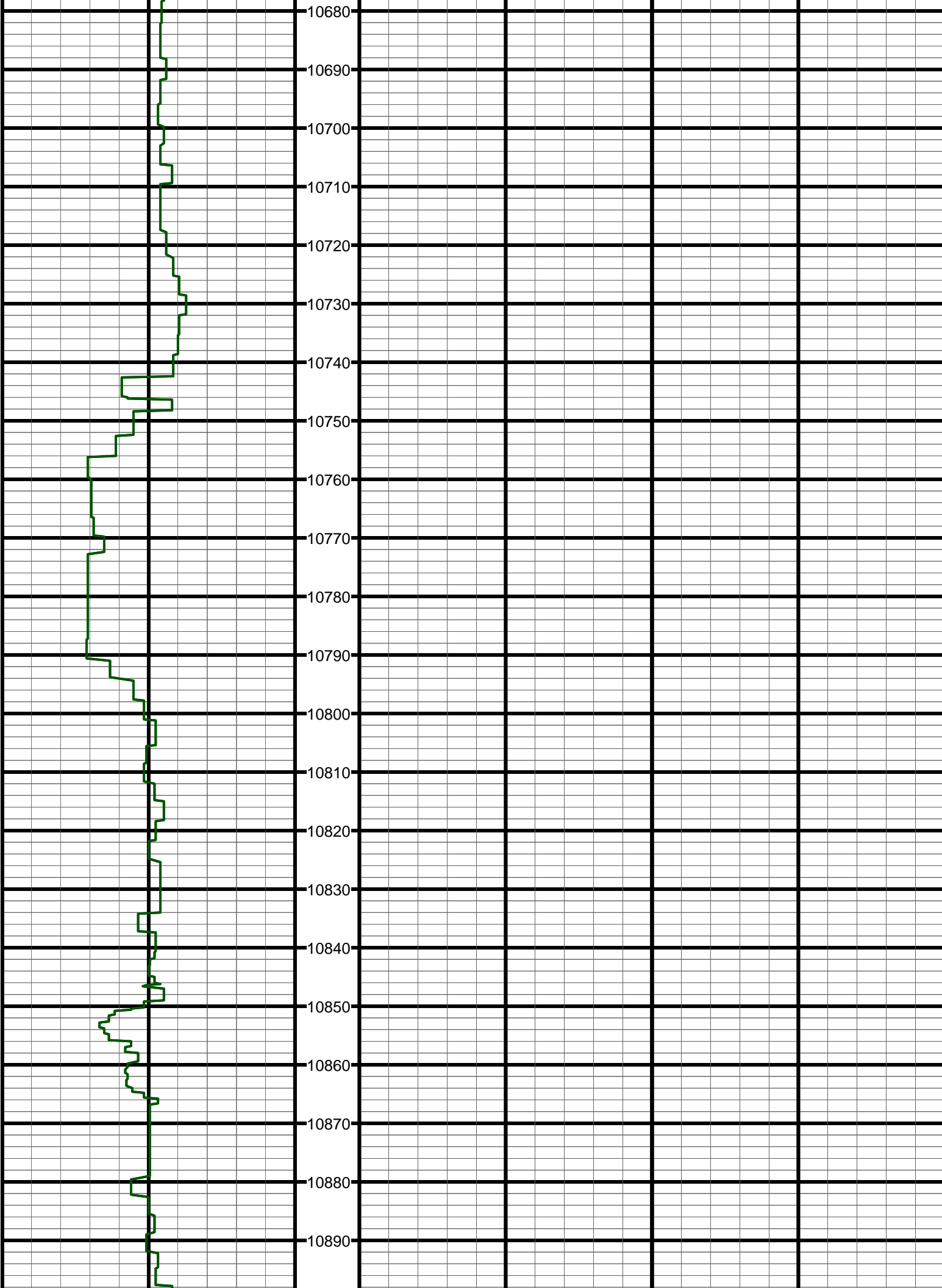


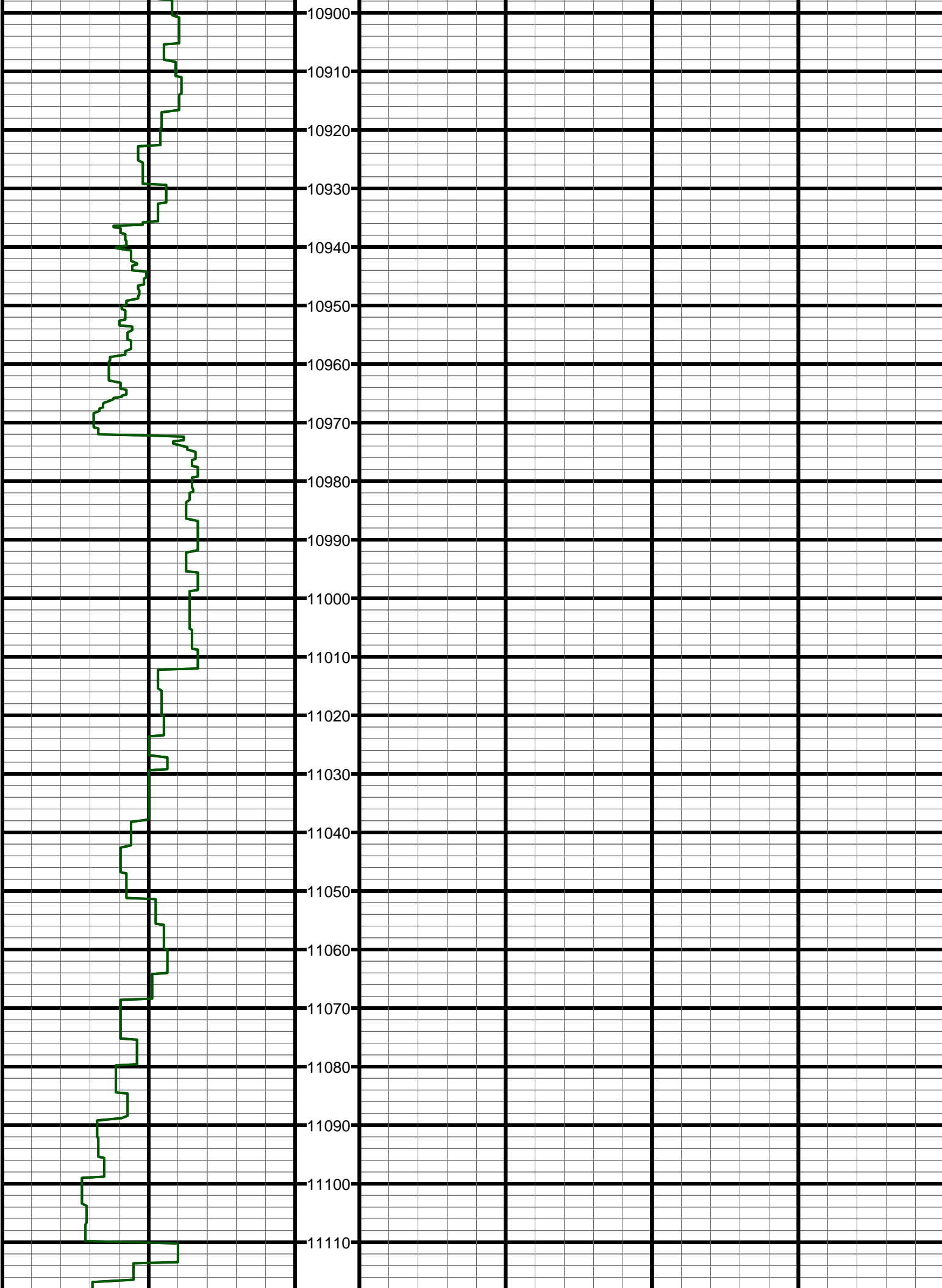


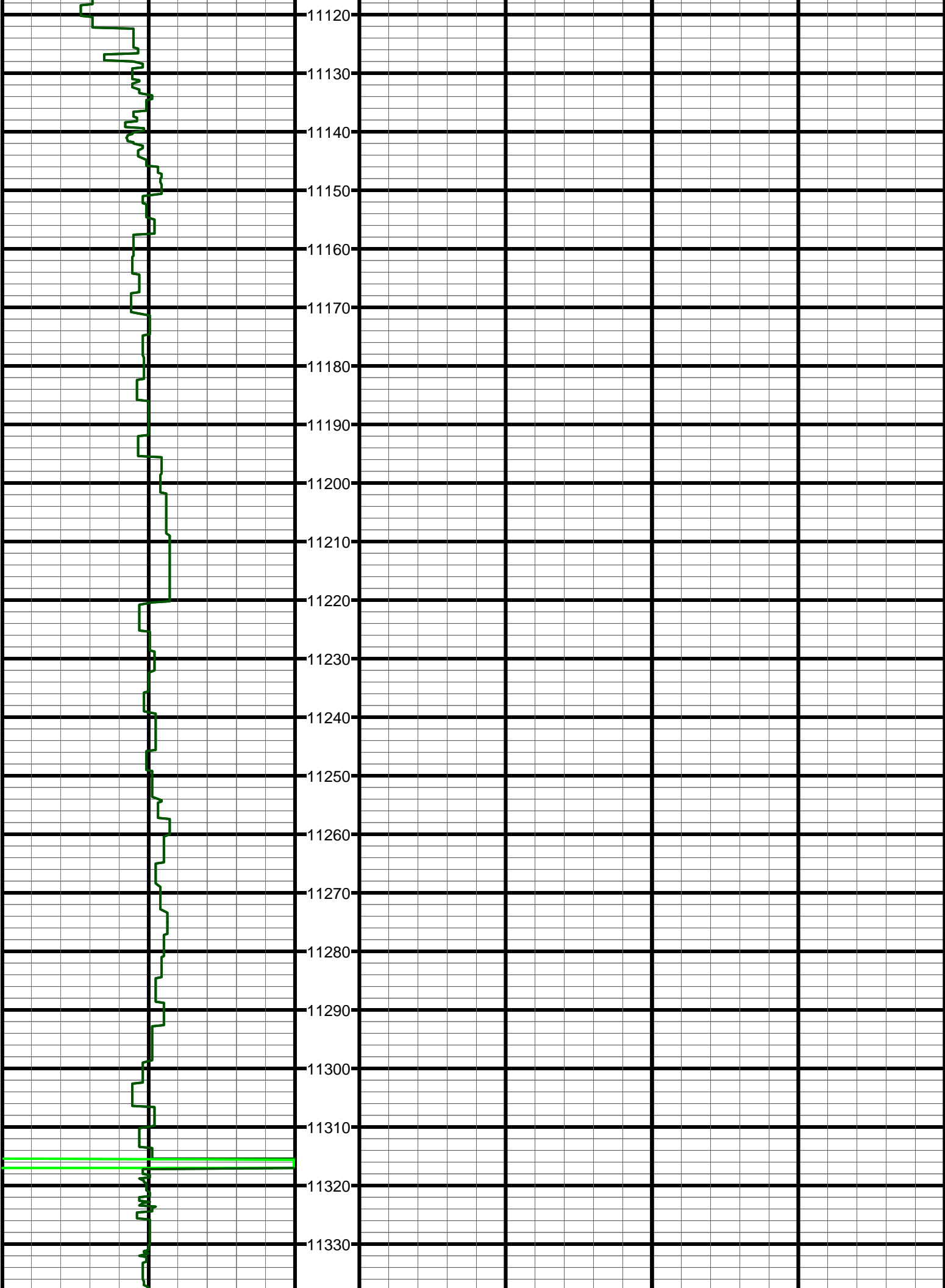


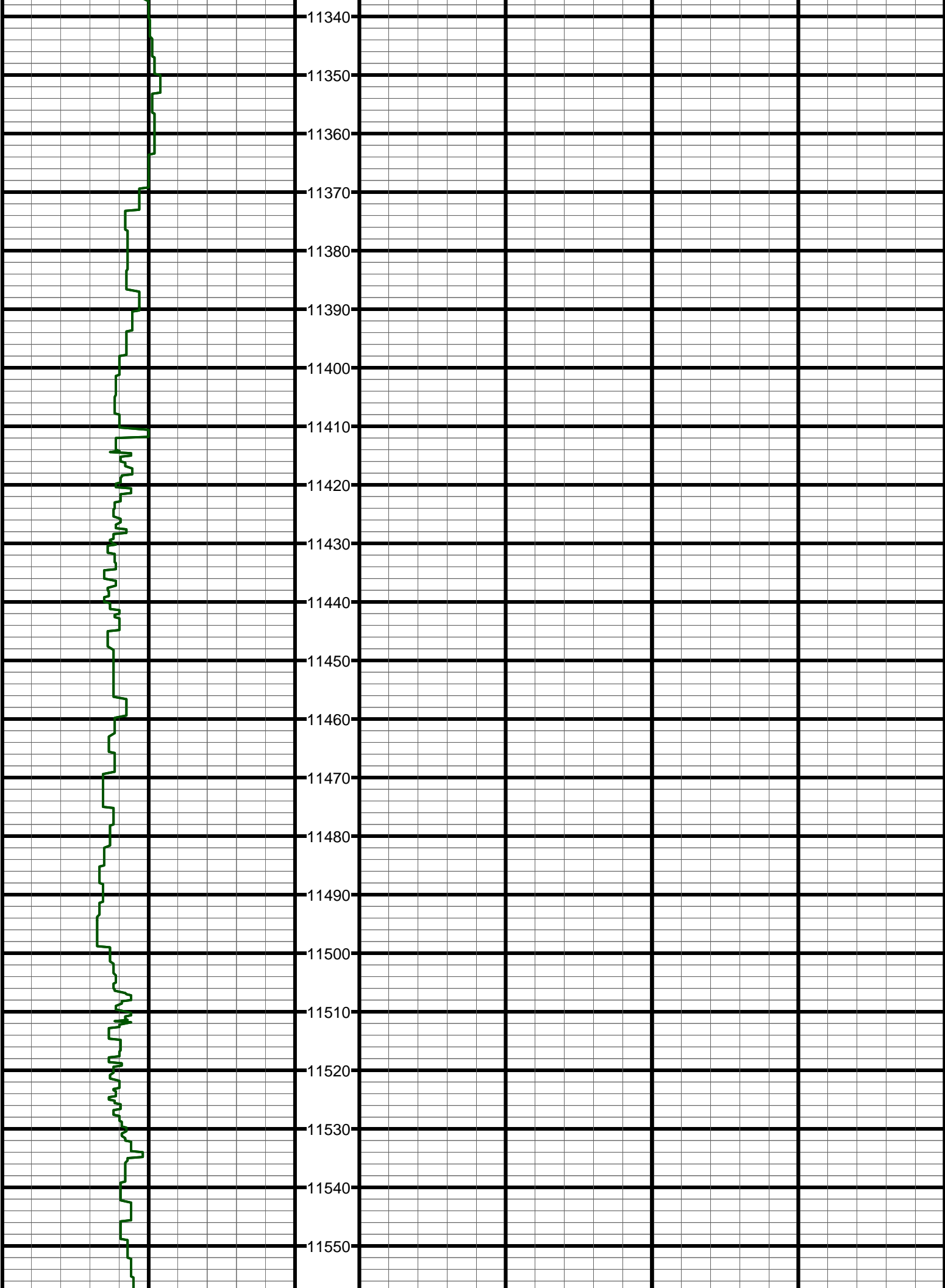


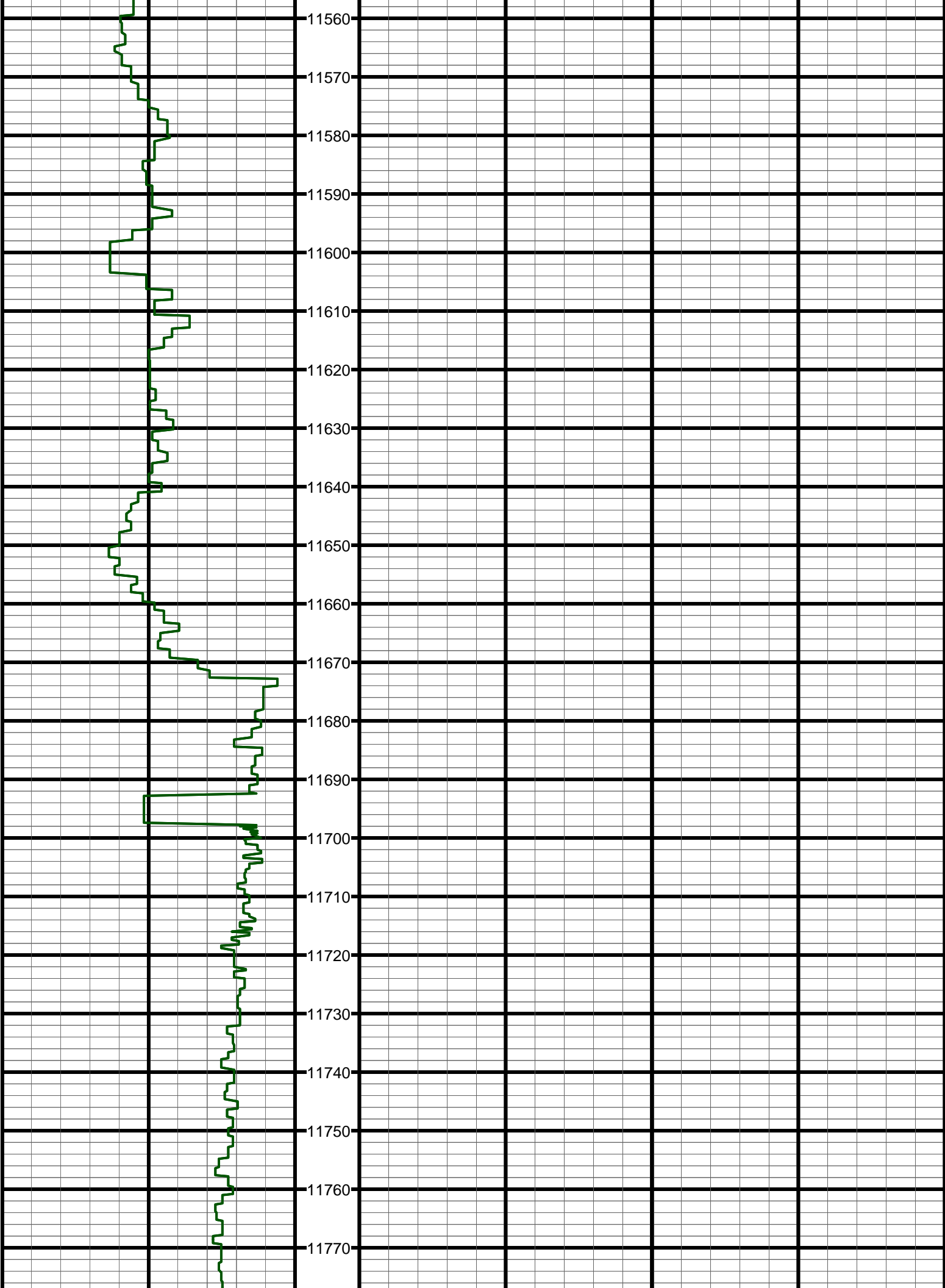


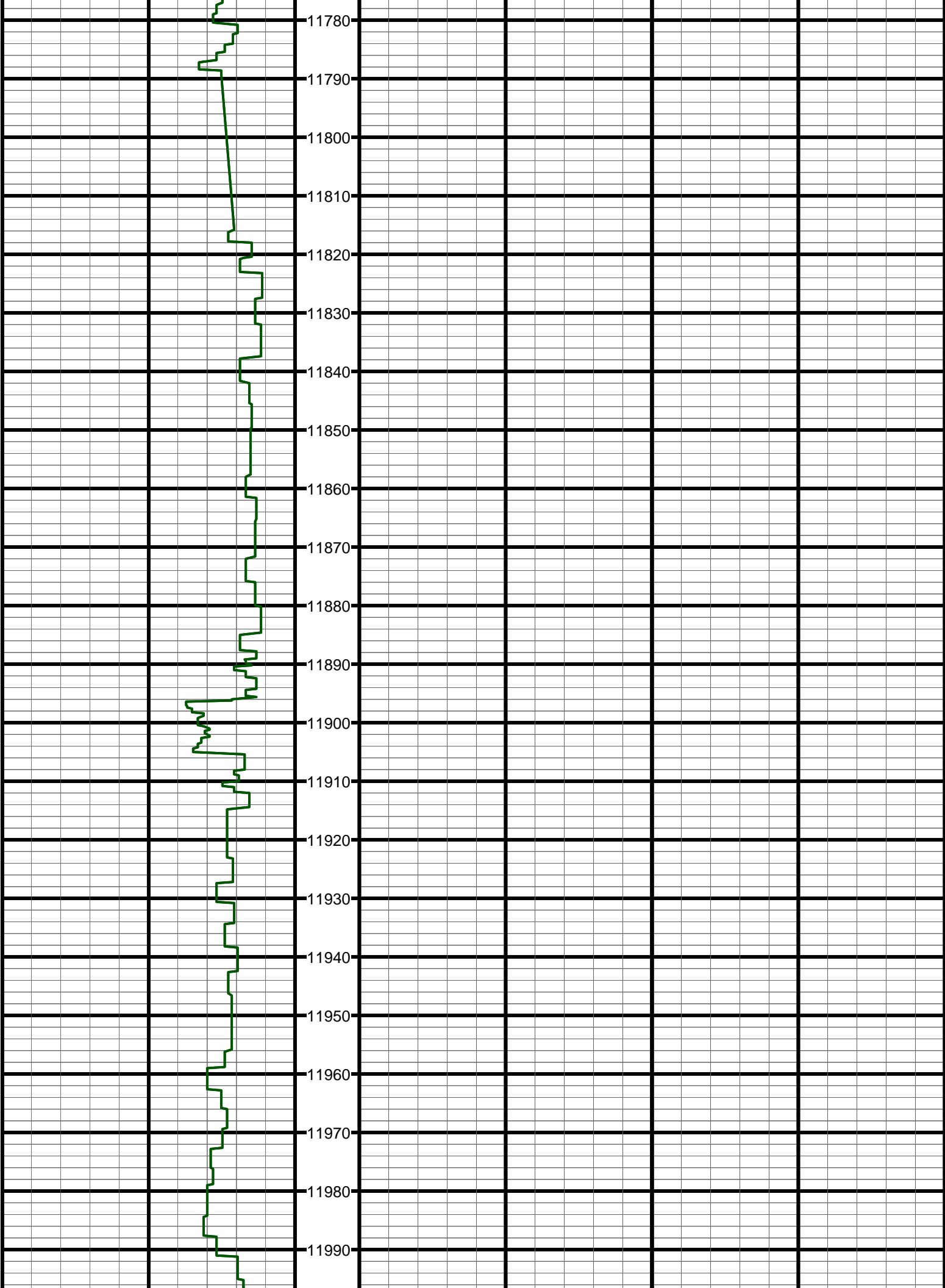


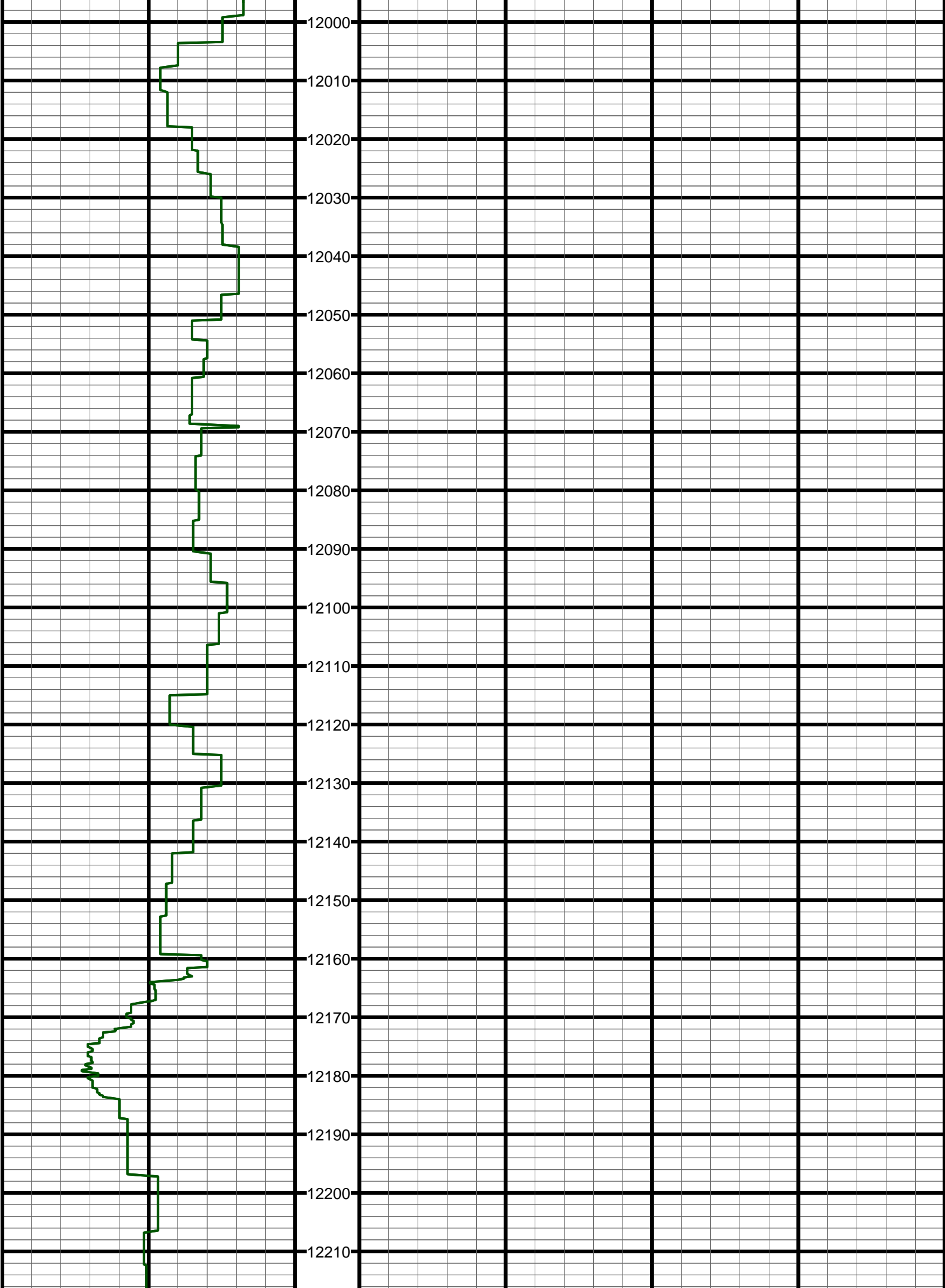


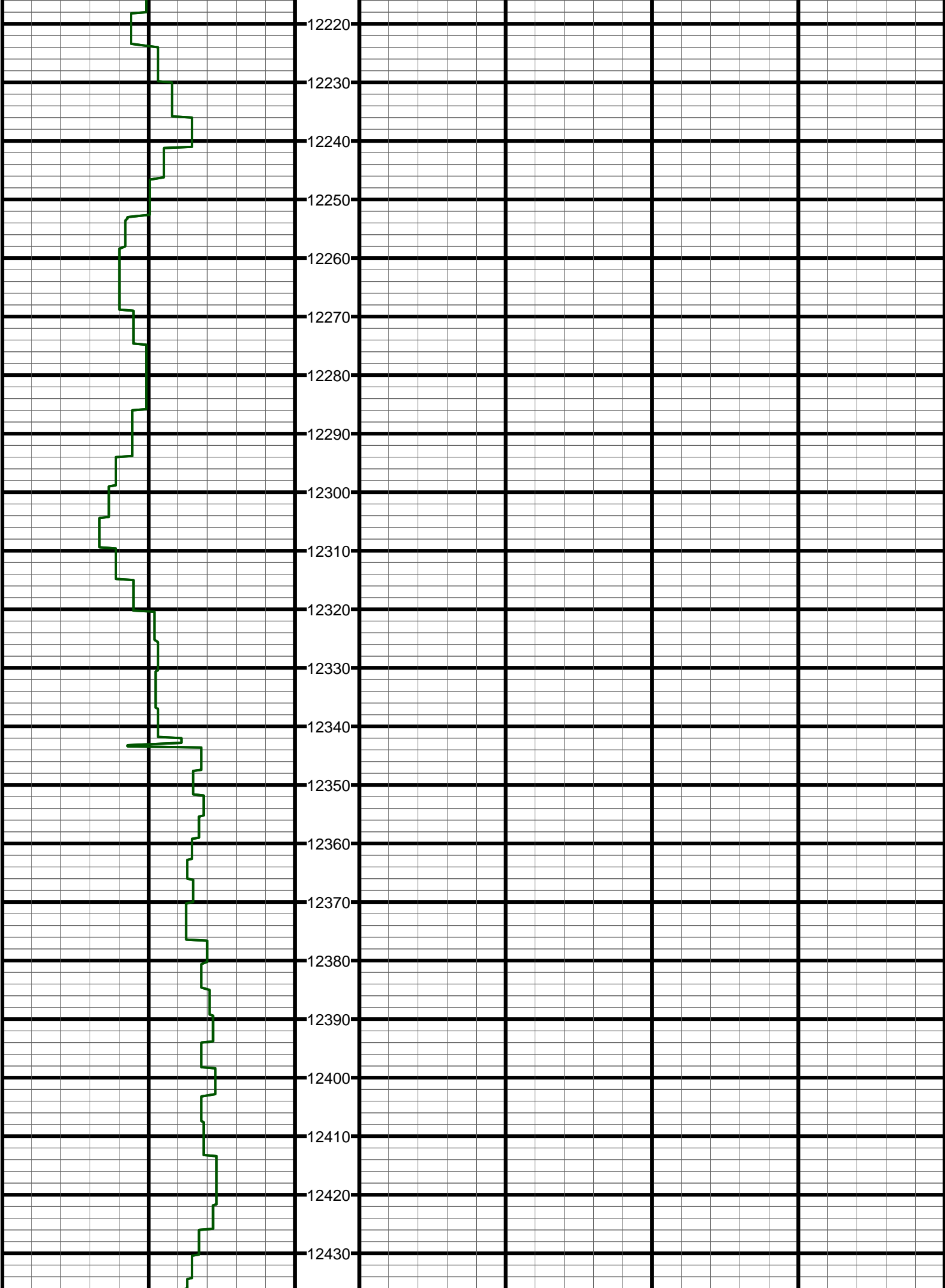


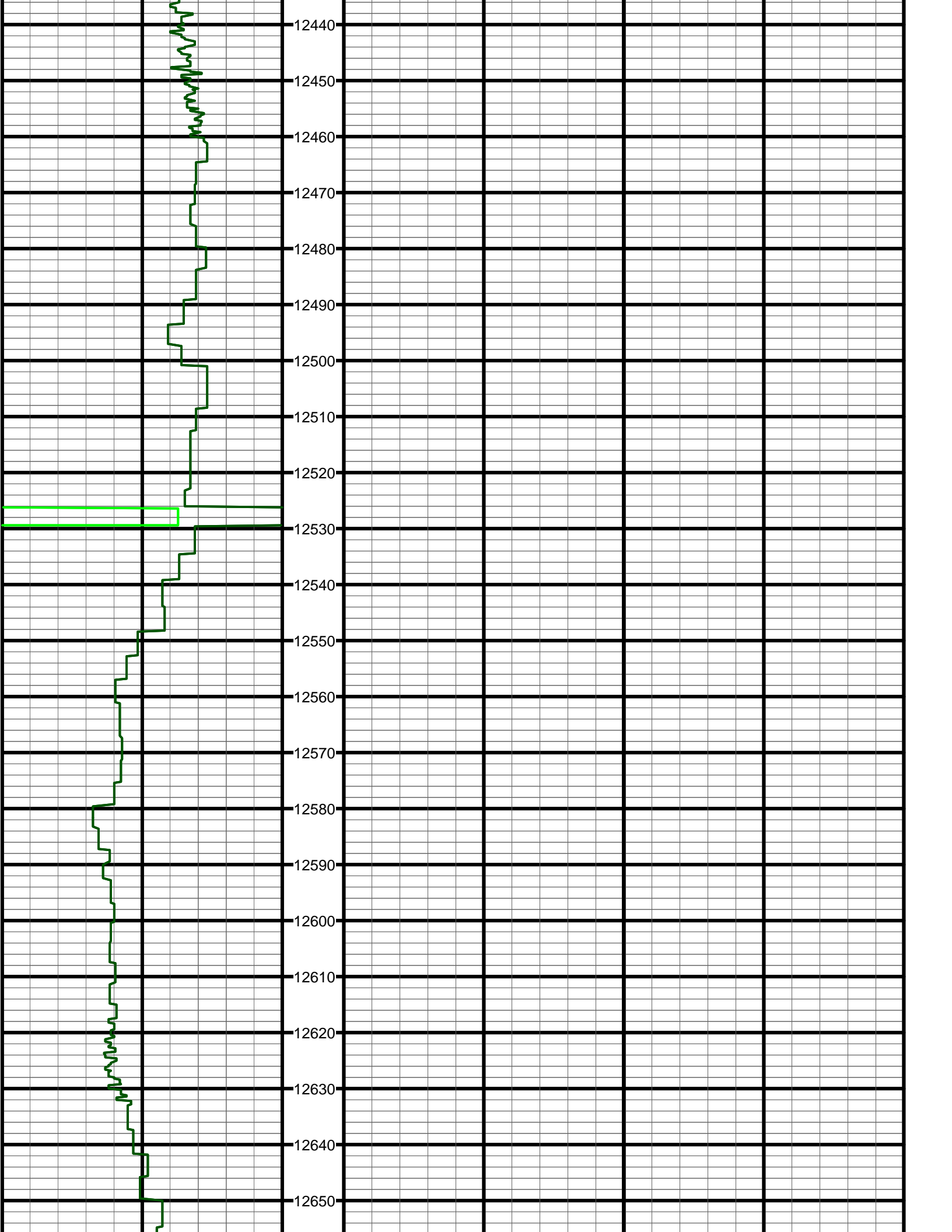


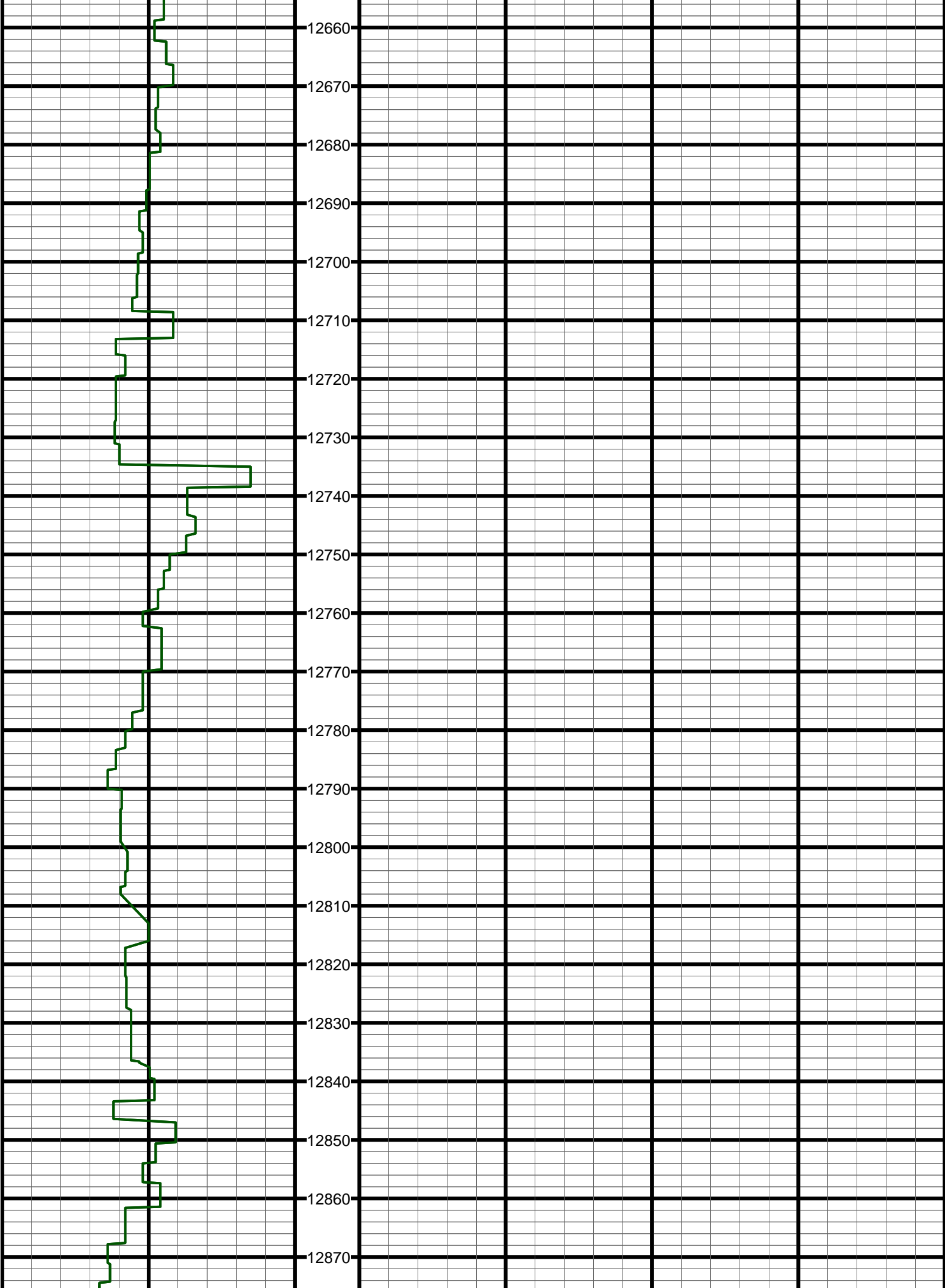


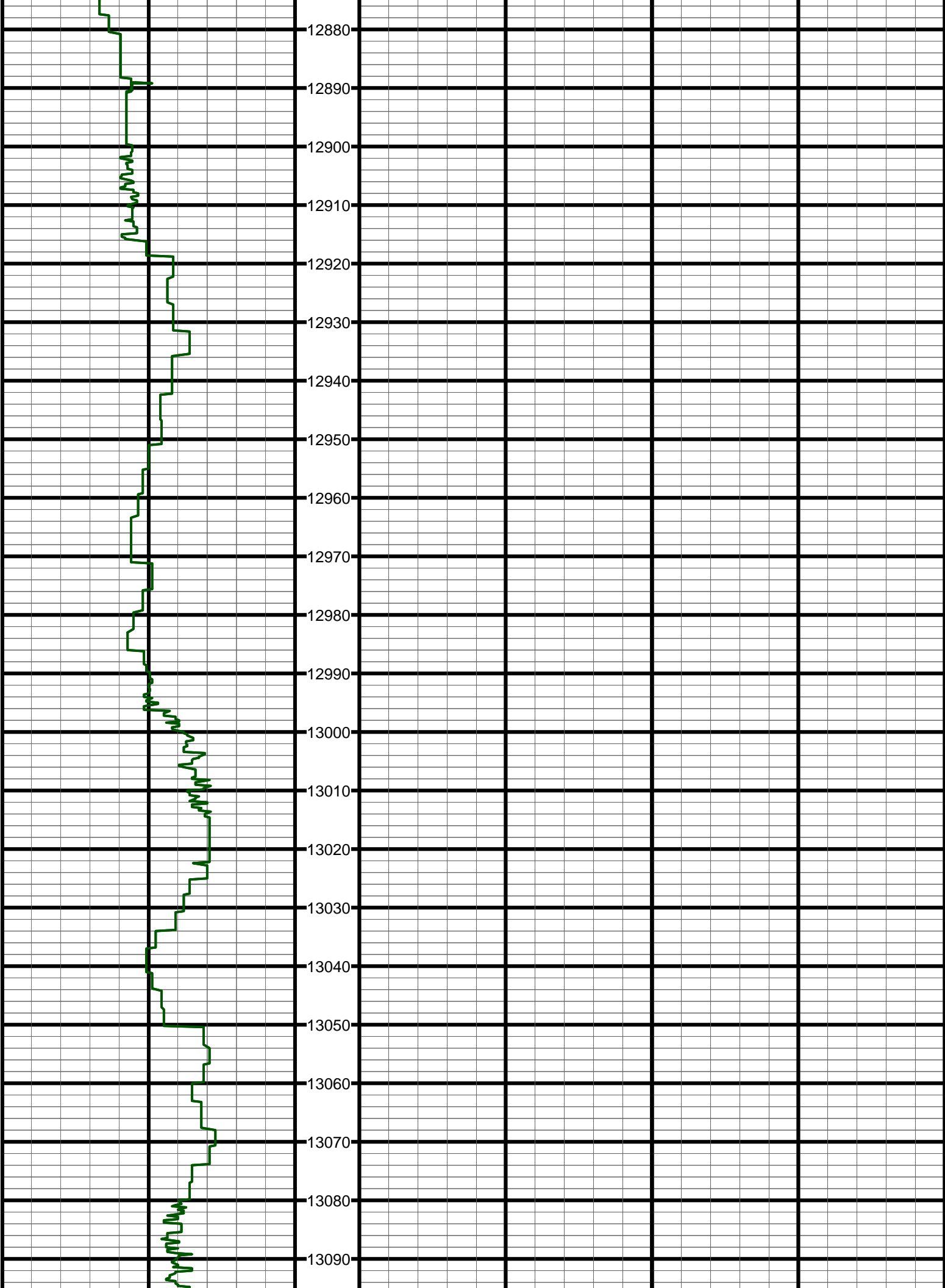


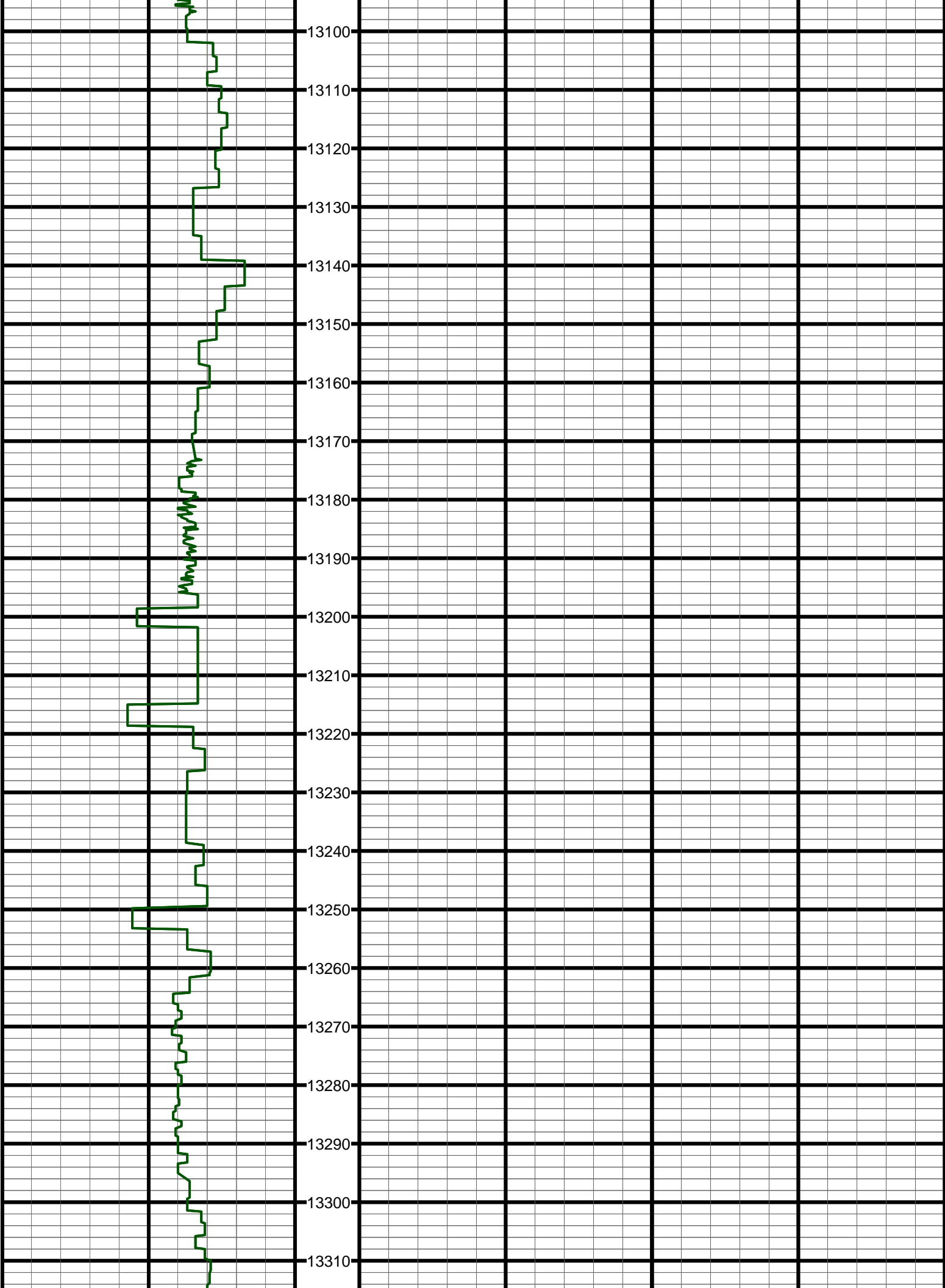


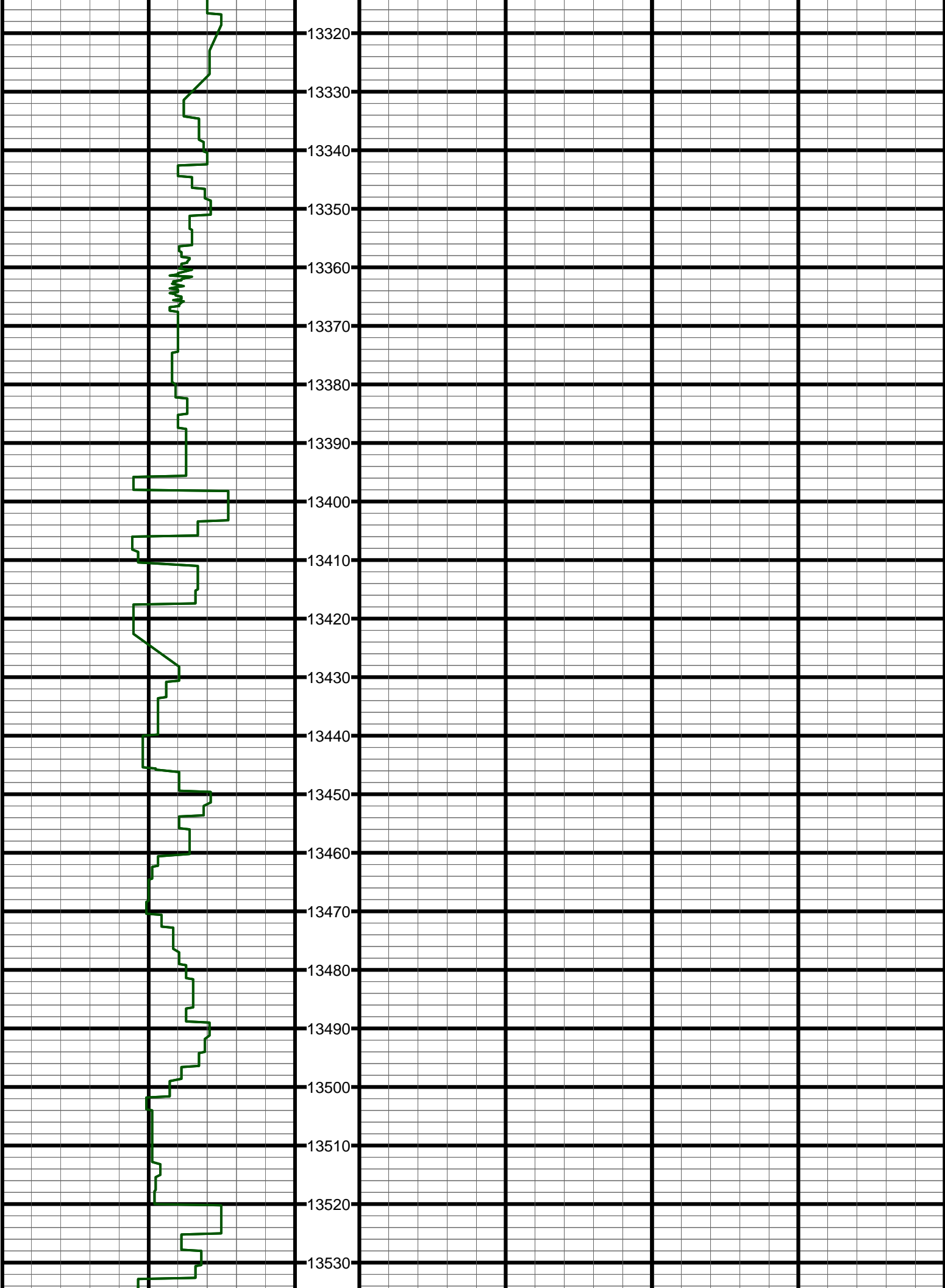


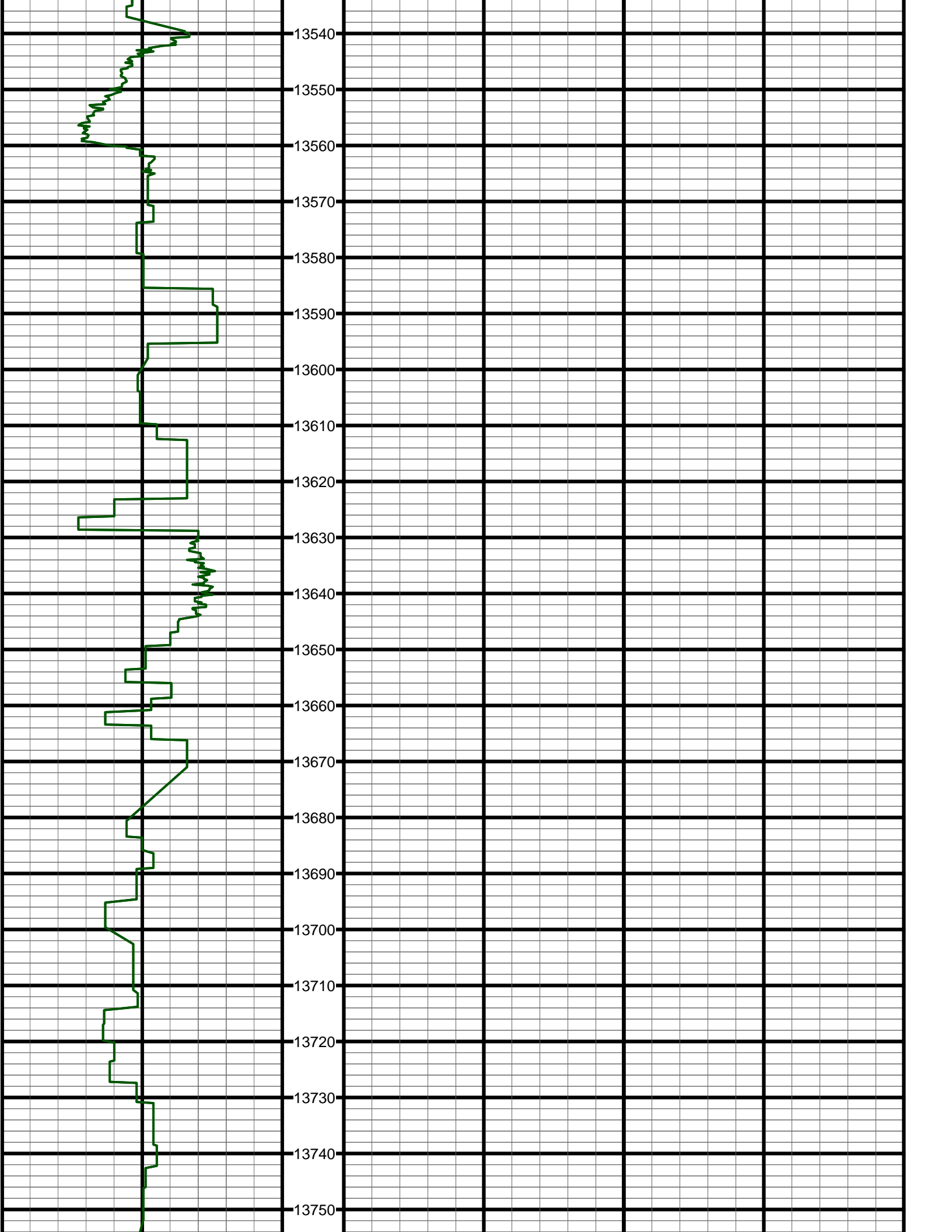


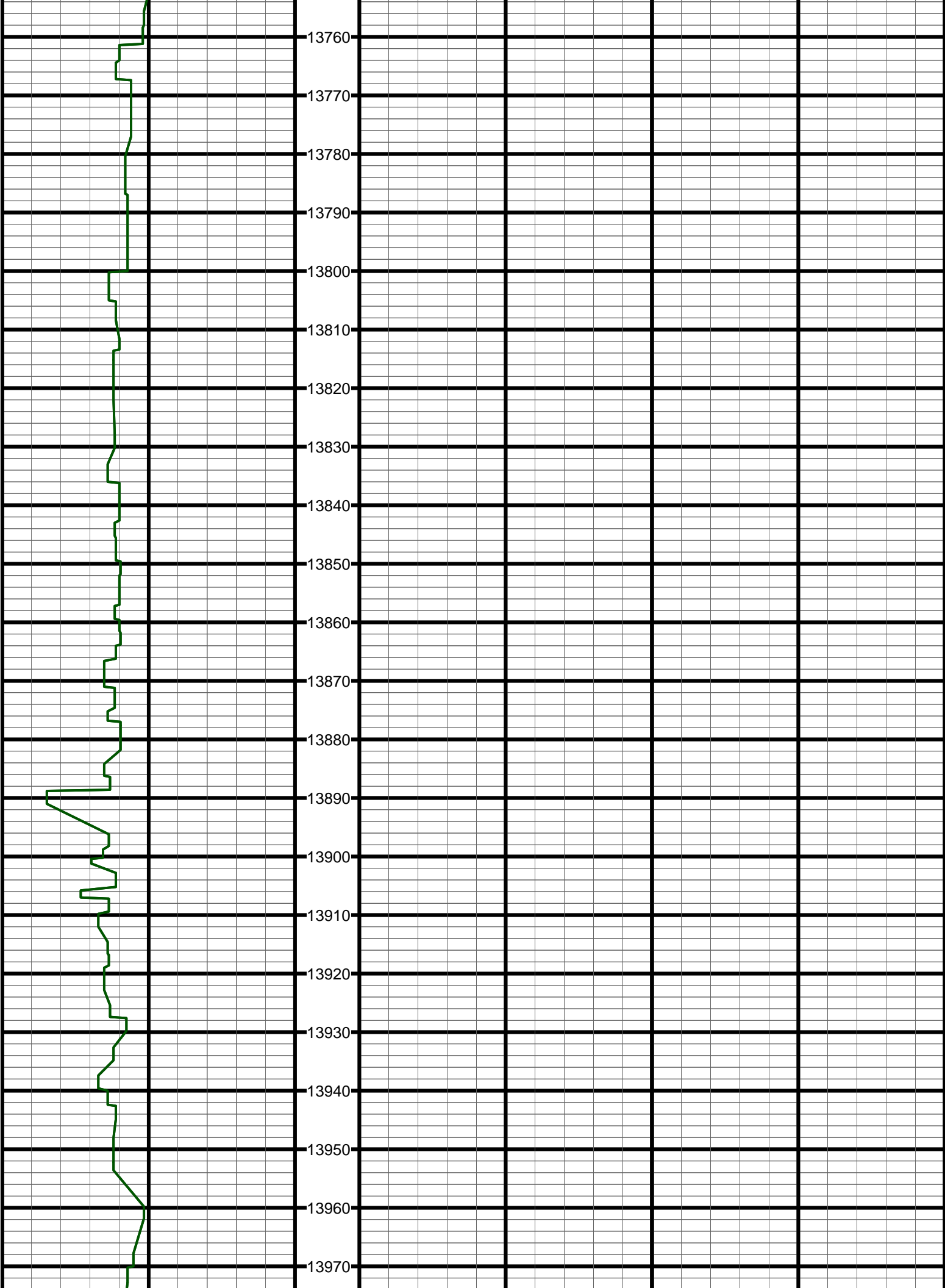


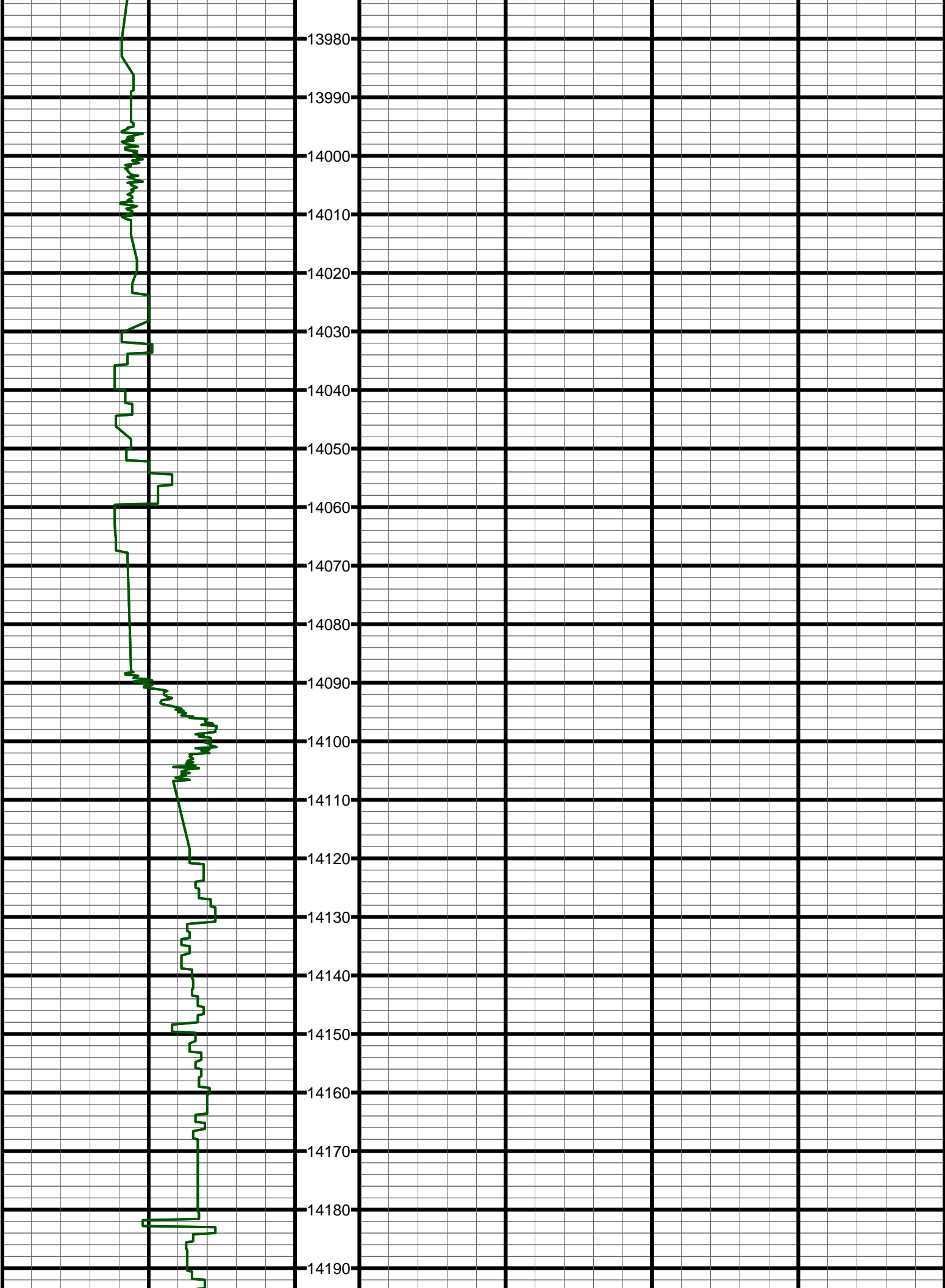


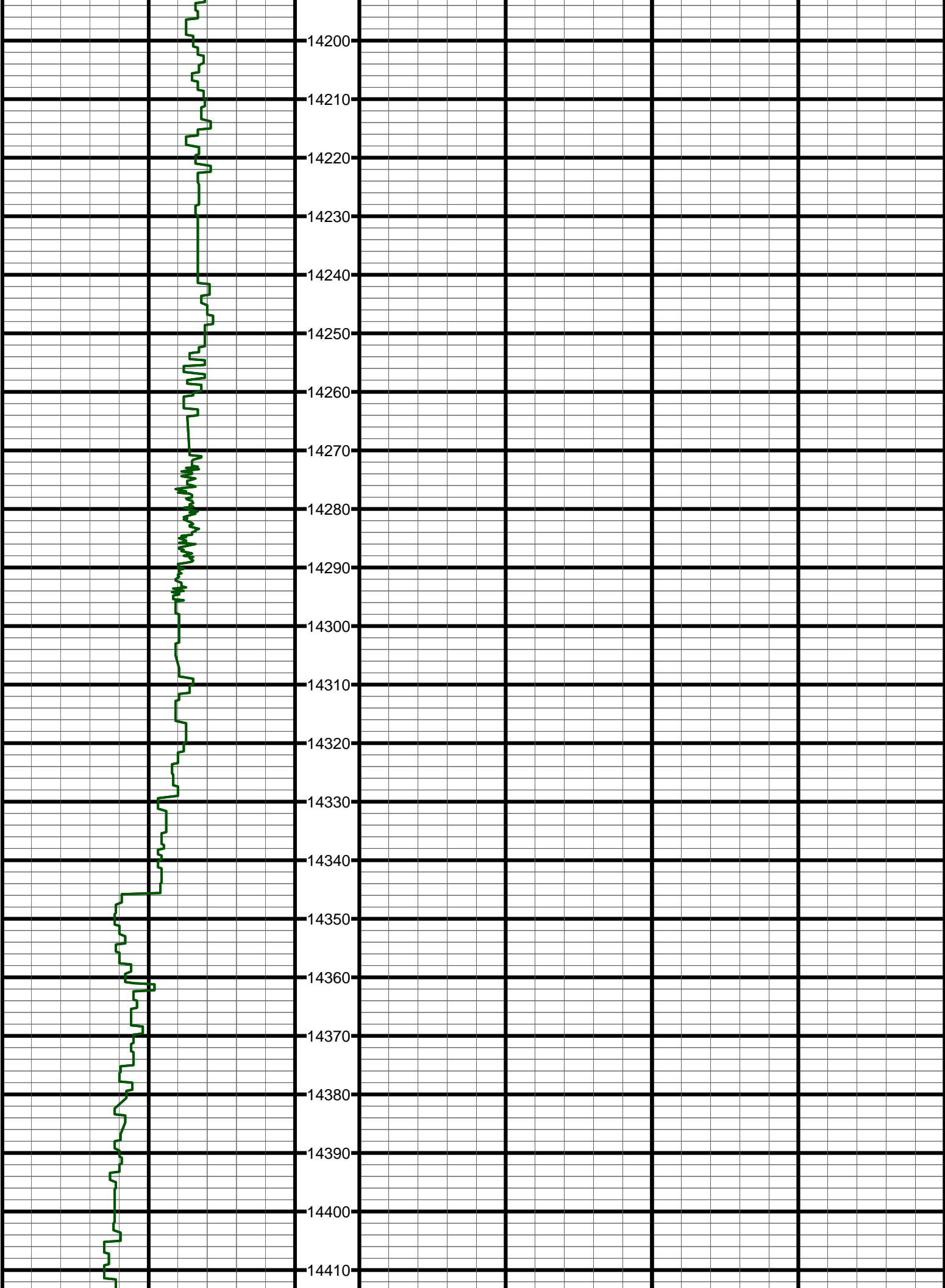


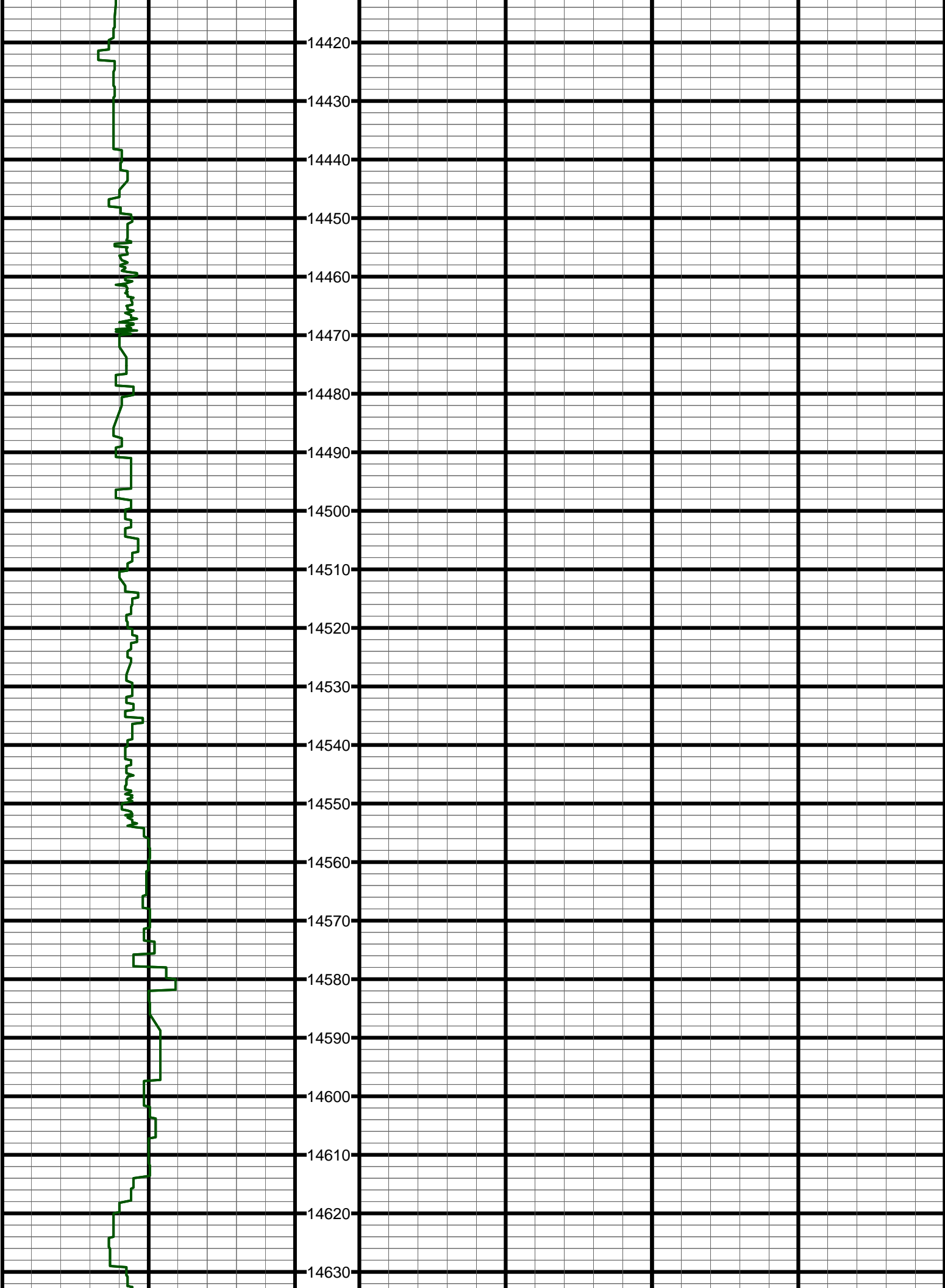


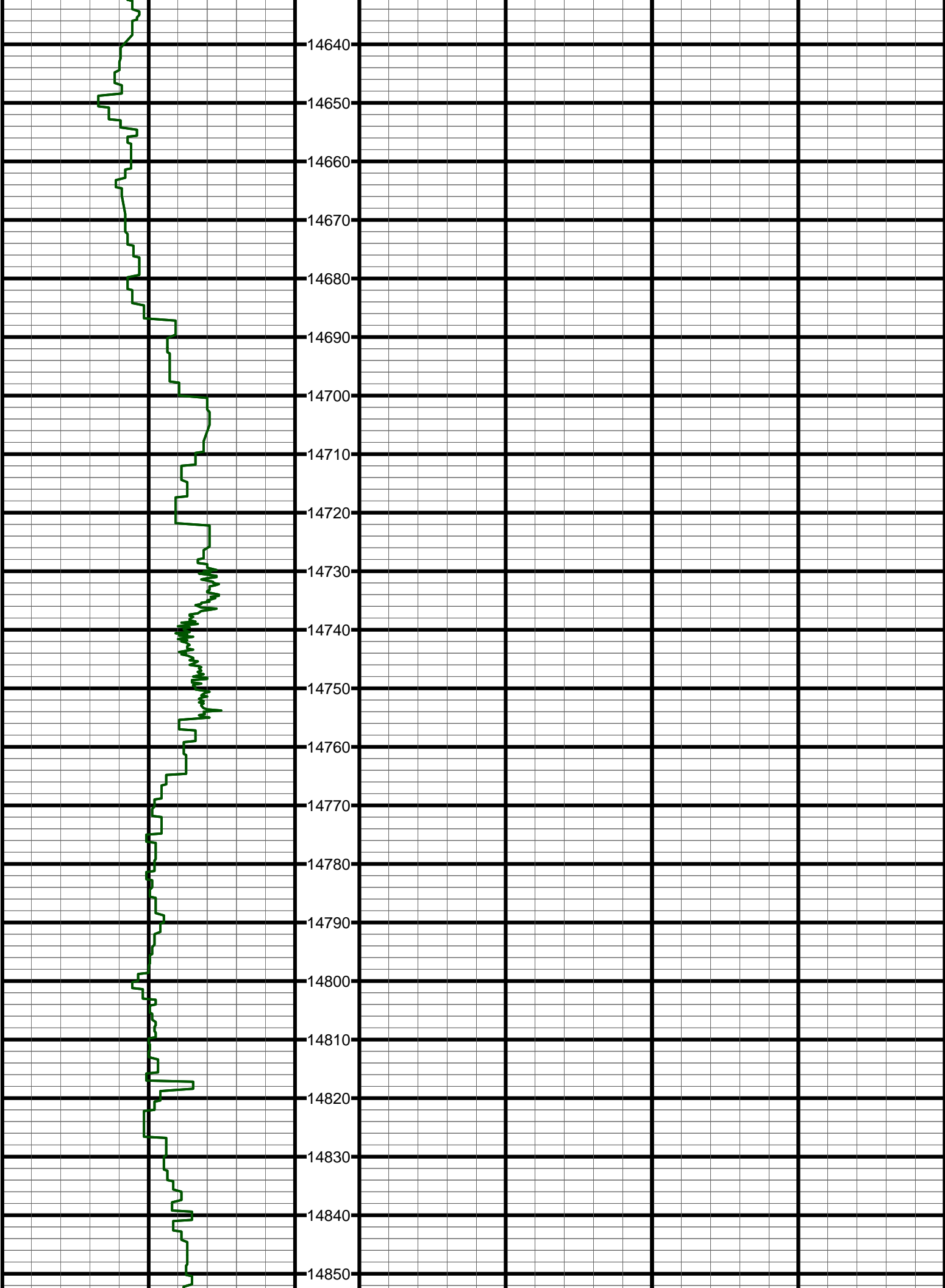


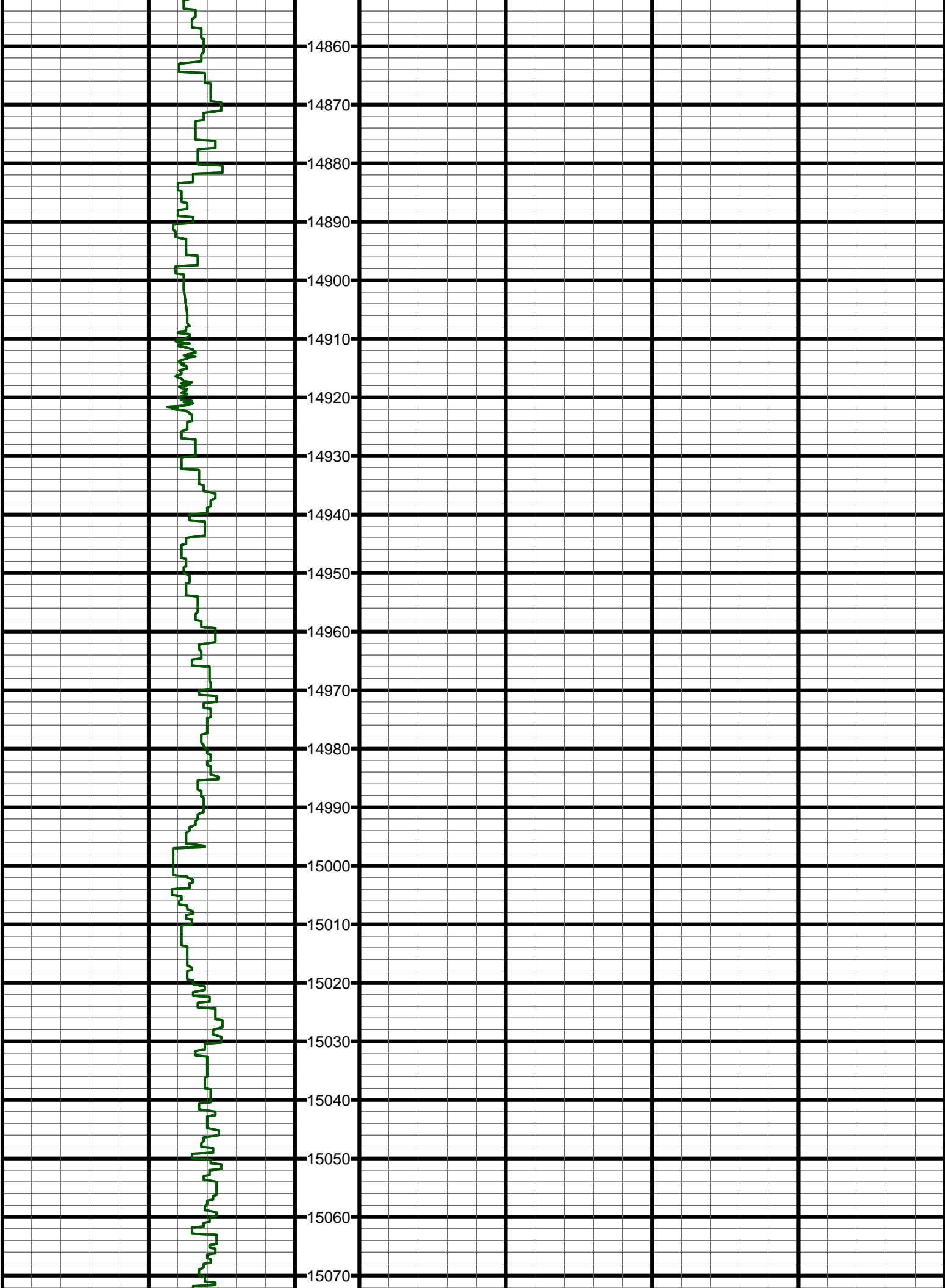


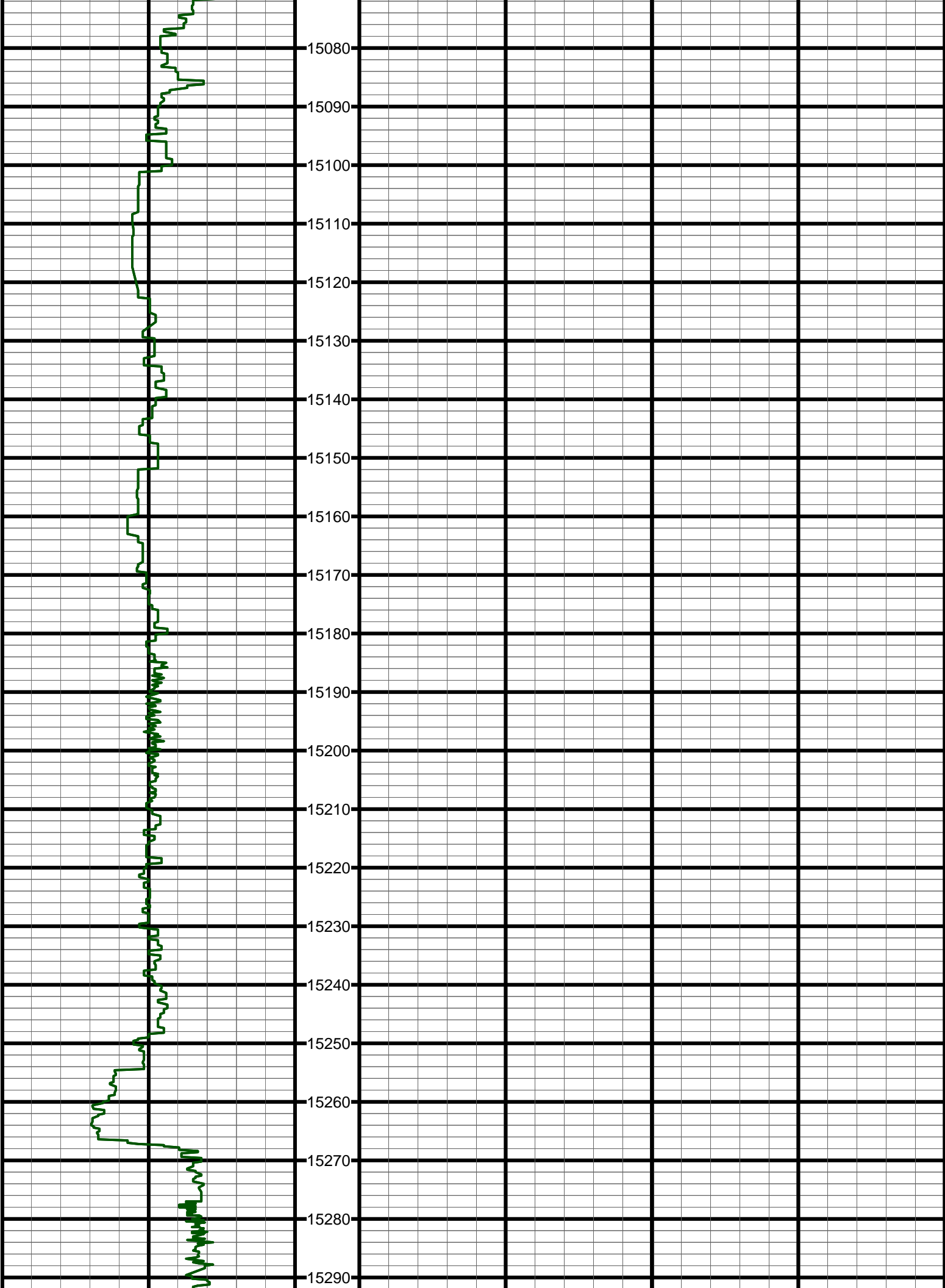


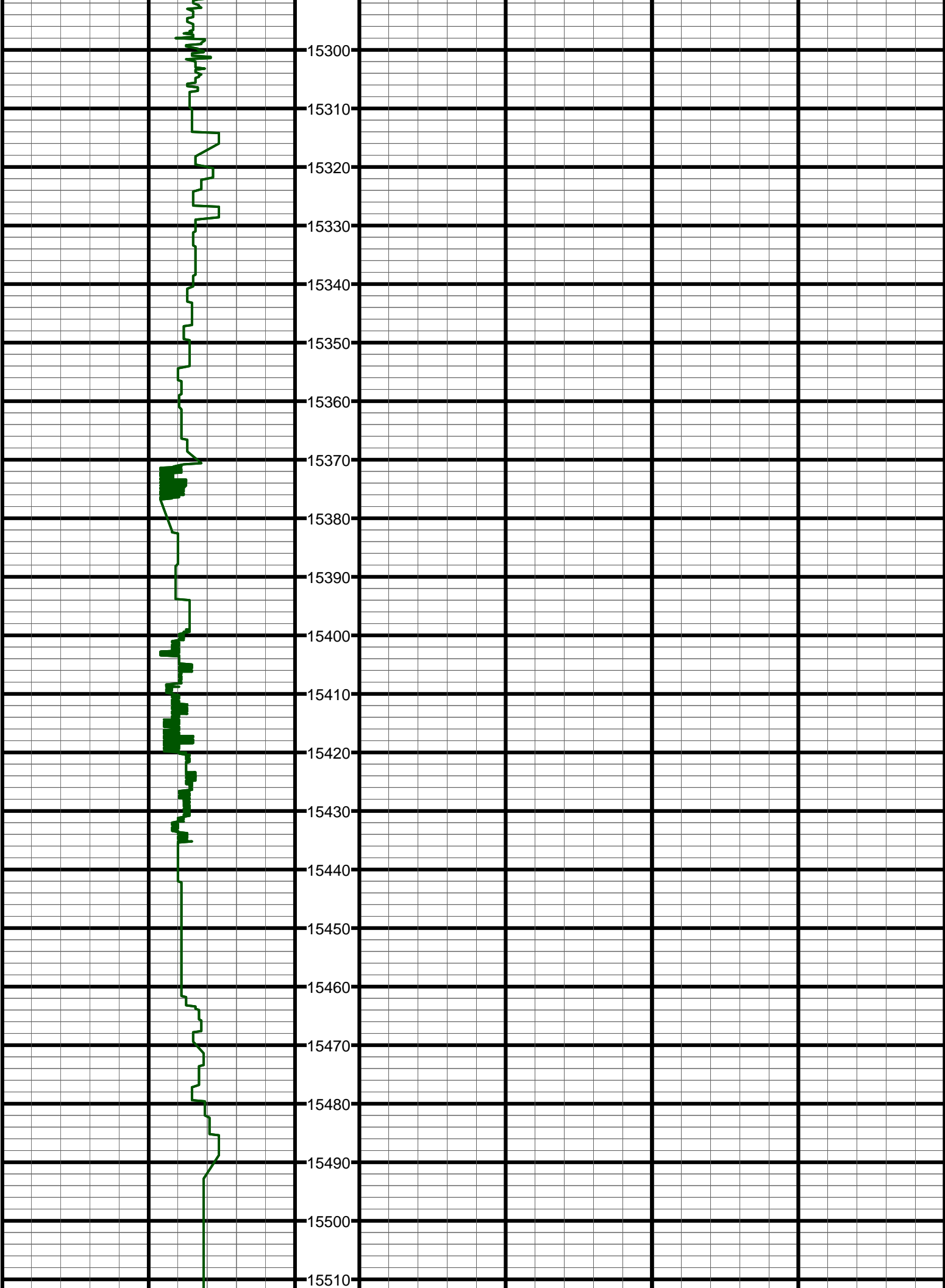


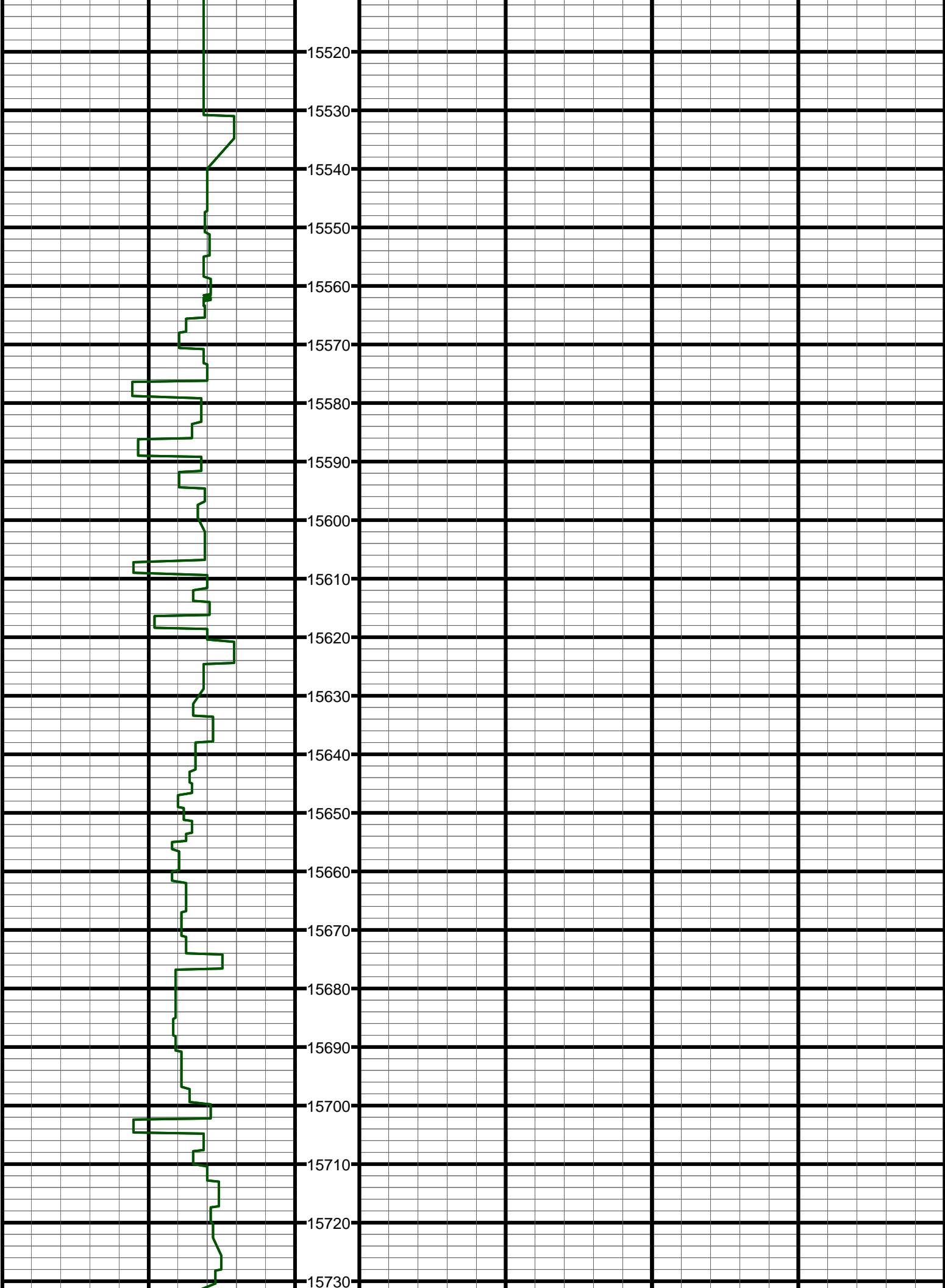





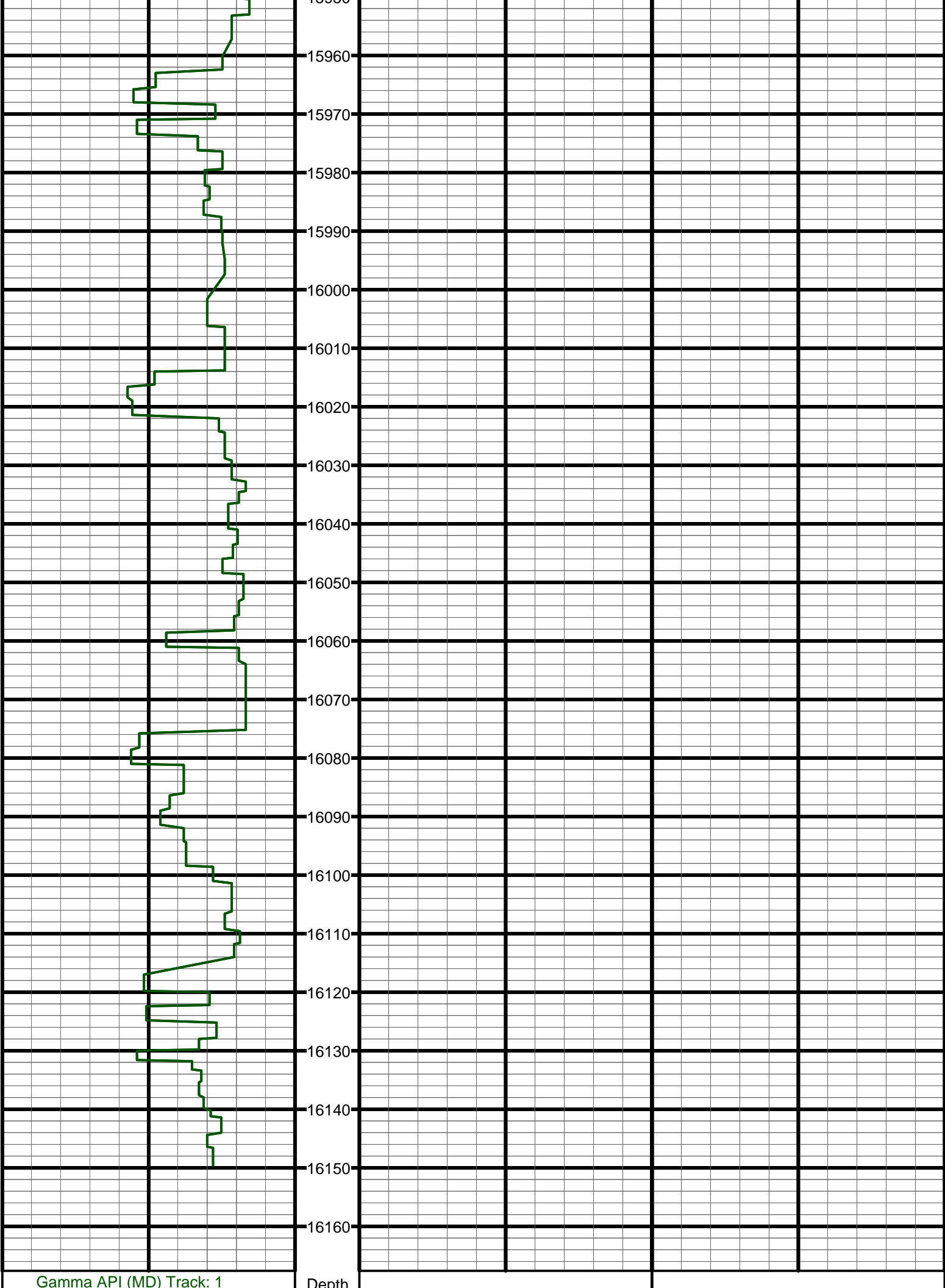












Gamma API (MD) Track: 1

Depth



