











#### HYDROGRAPHY:

FEATURE	PRESENT WITHIN 1,000 ft
Ditch	*Yes 
Floodplain	No 
Groundwater Depth	Approx. 90'
Intermittent Stream	Yes - 139' 
Perennial Stream	No 
Riparian Area	No 
Spring	No 
Water Body	No 
Watershed	No 
Water Well	Yes - 729' 
Wetland	No 

#### Notes / Comments:

\*Irrigation ditches present on-site; absent from USGS National Hydrography Dataset.

0 500 1,000  
Feet



**Ursa** | OPERATING COMPANY







#### Form 2A - Attachment E

Hydrology Map

#### Watson Ranch B

39.43338 -108.02268

Sections 17, Township 7 South, Range 95 West

-  Proposed Development
-  Proposed Access
-  Proposed Pipeline
-  Pipeline Tie-in
-  County Roads
-  Local Roads



Hill Compliance Solutions, Inc.  
ENVIRONMENTAL CONSULTANTS



Author: M. Spinelli

Revision: 1

Date: 11/19/2014