				
WVF3FT	11.63		RBT-Probe275 (070132) Probe Radial Bond Digital	8.92	2.75	100.00
WVFCAL	11.63					
WVFS1	11.63					
WVFS2	11.63					
WVFS3	11.63					
WVFS4	11.63					
WVFS5	11.63					
WVFS6	11.63					
WVFS7	11.63					
WVFS8	11.63					
WVF5FT	10.63					
			PTS275	2.83	2.75	
CCL	3.63					
			GR_CCL-Probe (110249) Probe Gamma CCL	4.54	2.75	100.00
GR	0.90					
Dataset: douthit 39n-27hz.db: field/well/run1/pass2.1 Total Length: 19.13 ft Total Weight: 200.00 lb O.D. 2.75 in						

		Calibration Report
Database File:	douthit 39n-27hz.db	
Dataset Pathname:	pass2.1	
Dataset Creation:	Wed Nov 12 18:42:14 2014 by Calc 7.0 B1	

Gamma Ray Calibration Report

Serial Number: 110249
 Tool Model: Probe
 Performed: Sun Sep 28 17:05:25 2014

 Calibrator Value: 1.0 GAPI

 Background Reading: 0.0 cps
 Calibrator Reading: 1.0 cps

 Sensitivity: 1.0300 GAPI/cps

Segmented Cement Bond Log Calibration Report

Serial Number: 070132
 Tool Model: Probe275

 Calibration Casing Diameter: 7.000 in
 Calibration Depth: 302.245 ft

Master Calibration, performed Wed Nov 12 11:37:03 2014:

	Raw (v)		Calibrated (mv)		Results	
	Zero	Cal	Zero	Cal	Gain	Offset
3'	0.013	0.484	1.560	62.000	113.600	-0.080
CAL	0.013	0.722				
5'	0.013	0.531	1.560	62.000	116.599	0.068
SUM						
S1	0.013	0.463	0.000	100.000	222.319	-2.852
S2	0.013	0.505	0.000	100.000	203.230	-2.630
S3	0.013	0.533	0.000	100.000	192.251	-2.469
S4	0.013	0.539	0.000	100.000	190.096	-2.418
S5	0.013	0.511	0.000	100.000	200.539	-2.543
S6	0.013	0.481	0.000	100.000	213.517	-2.739
S7	0.013	0.466	0.000	100.000	220.565	-2.806
S8	0.013	0.442	0.000	100.000	232.701	-2.966

Internal Reference Calibration, performed Wed Dec 31 17:00:00 1969:

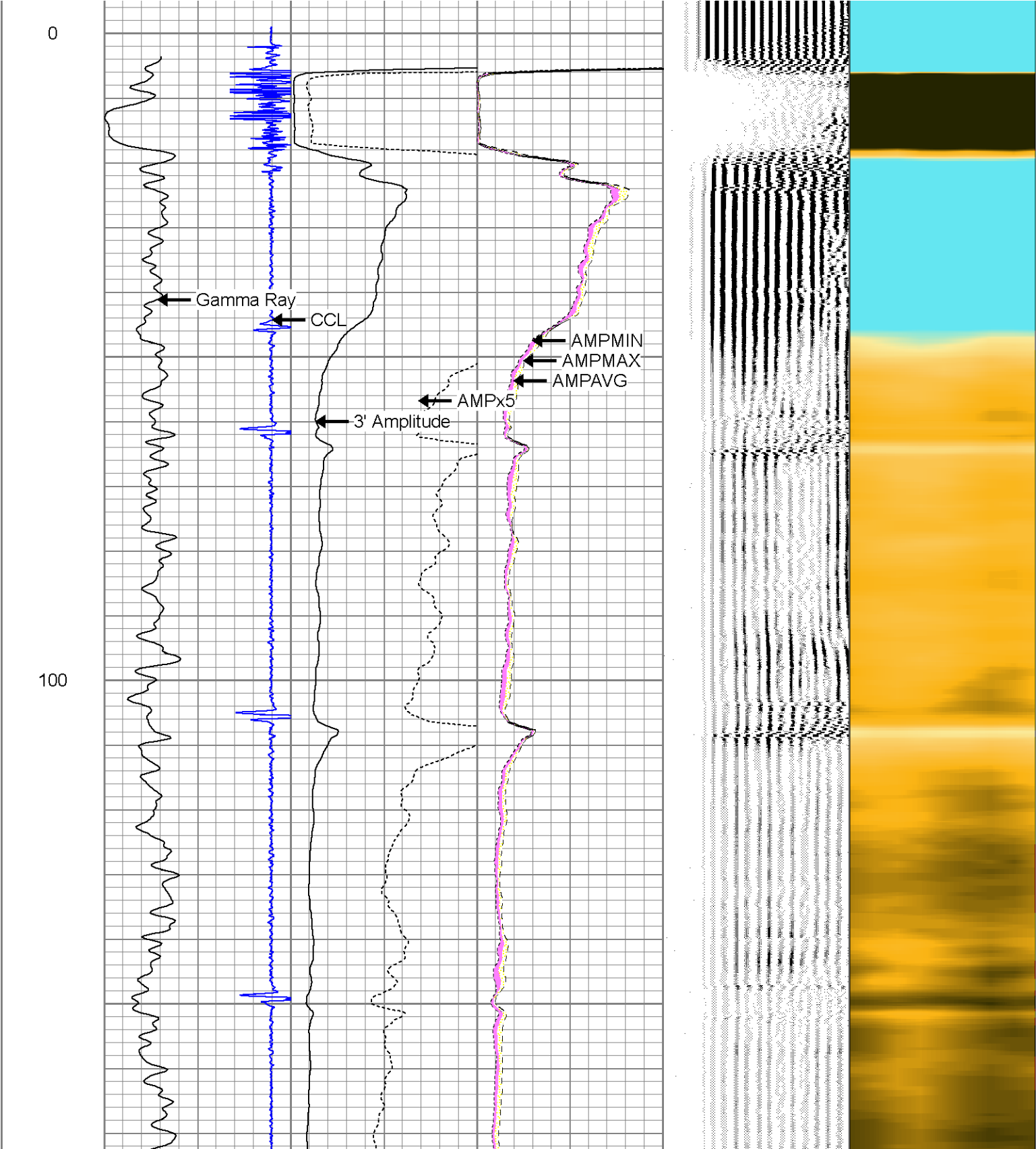
	Raw (v)		Calibrated (v)		Results	
	Zero	Cal	Zero	Cal	Gain	Offset
CAL	0.000	0.000	0.013	0.722	1.000	0.000

Air Zero Calibration, performed Wed Dec 31 17:00:00 1969:

	Raw (v)	Calibrated (v)	Results
	Zero	Zero	Offset
3'	0.000	0.000	0.000
5'	0.000	0.000	0.000
SUM			
S1	0.000	0.000	0.000
S2	0.000	0.000	0.000
S3	0.000	0.000	0.000
S4	0.000	0.000	0.000
S5	0.000	0.000	0.000
S6	0.000	0.000	0.000
S7	0.000	0.000	0.000
S8	0.000	0.000	0.000

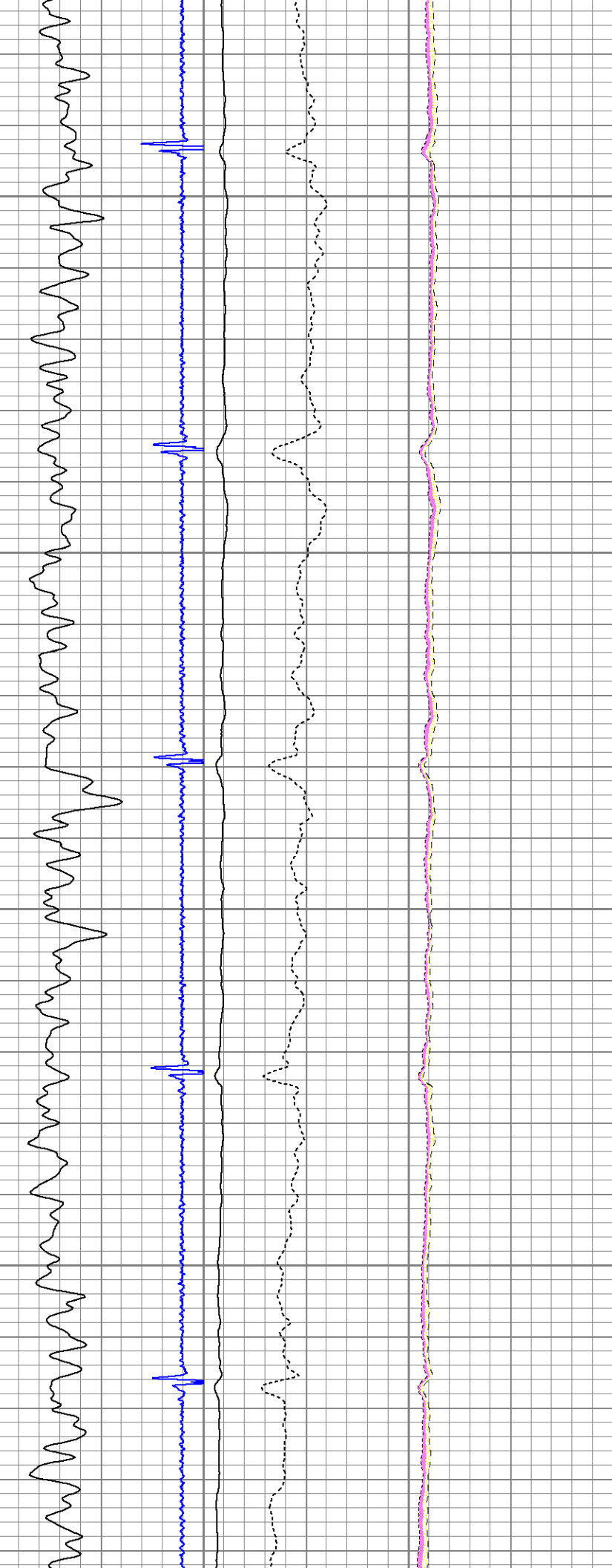
Database File: douthit 39n-27hz.db
Dataset Pathname: pass2.1
Presentation Format: scbl02
Dataset Creation: Wed Nov 12 18:42:14 2014 by Calc 7.0 B1
Charted by: Depth in Feet scaled 1:240

-9	CCL	1	3' Amplitude	0	AMPAVG	150	200	VDL	1200	1	SECTOR MAP	8
	Gamma Ray	0	(mV)	100	0	AMPMAX	150			10		60
0	(GAPI)	200	0	AMPx5 (mV)	20	0	AMPMIN	150				



200

300


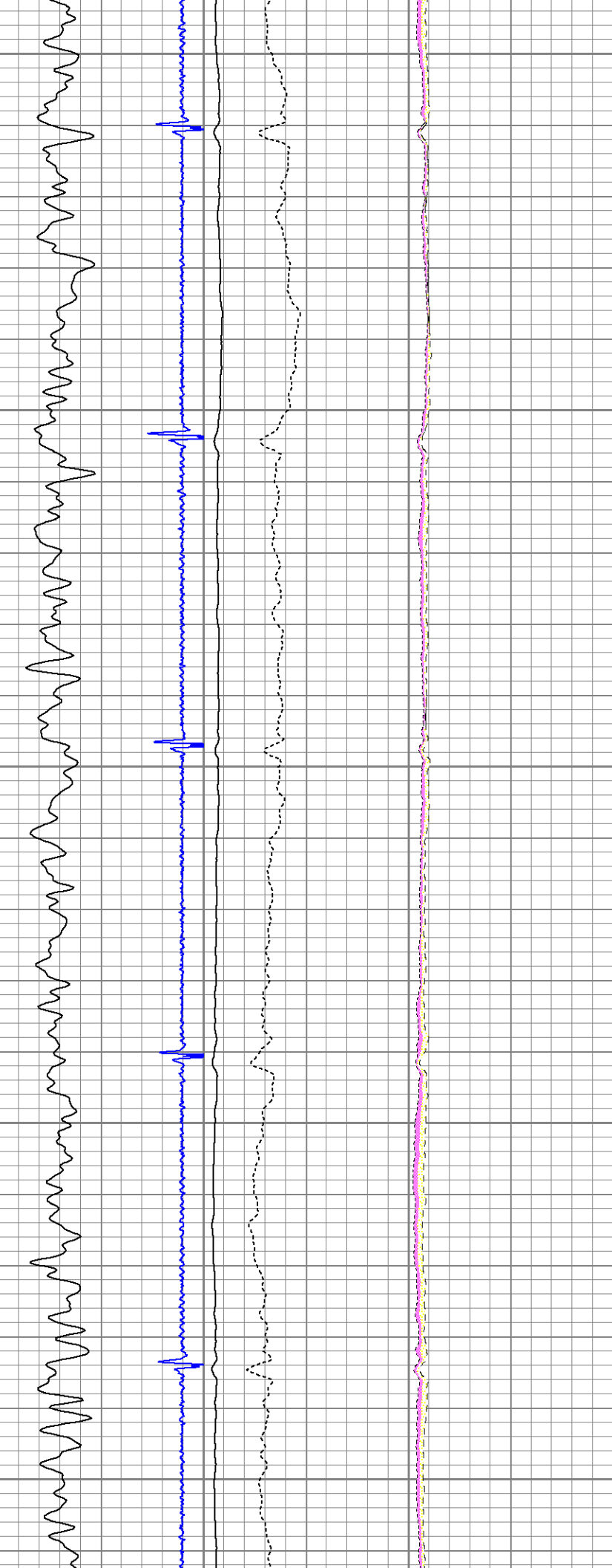


Seismic recording data showing multiple traces over time. The traces exhibit various waveforms, including high-frequency oscillations and sharp spikes, likely representing seismic activity or sensor noise. The data is plotted on a grid with time markers at 200 and 300 units.

400


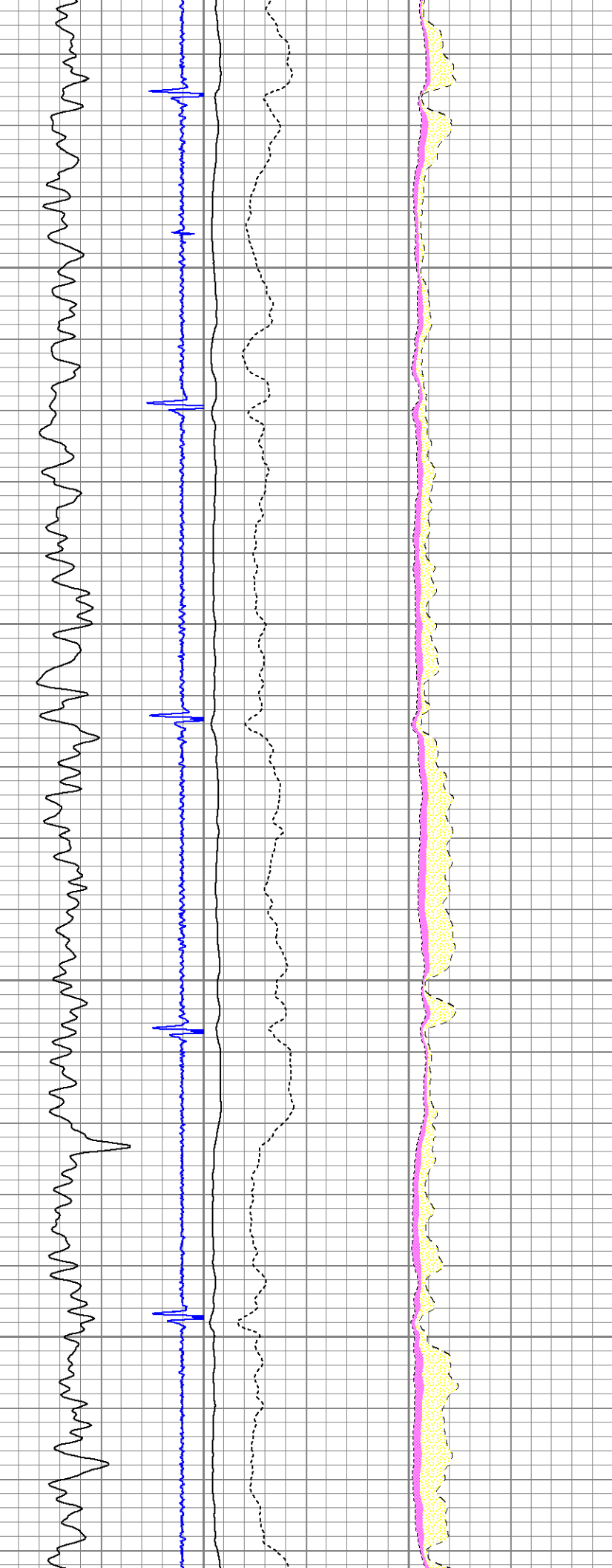
500

600




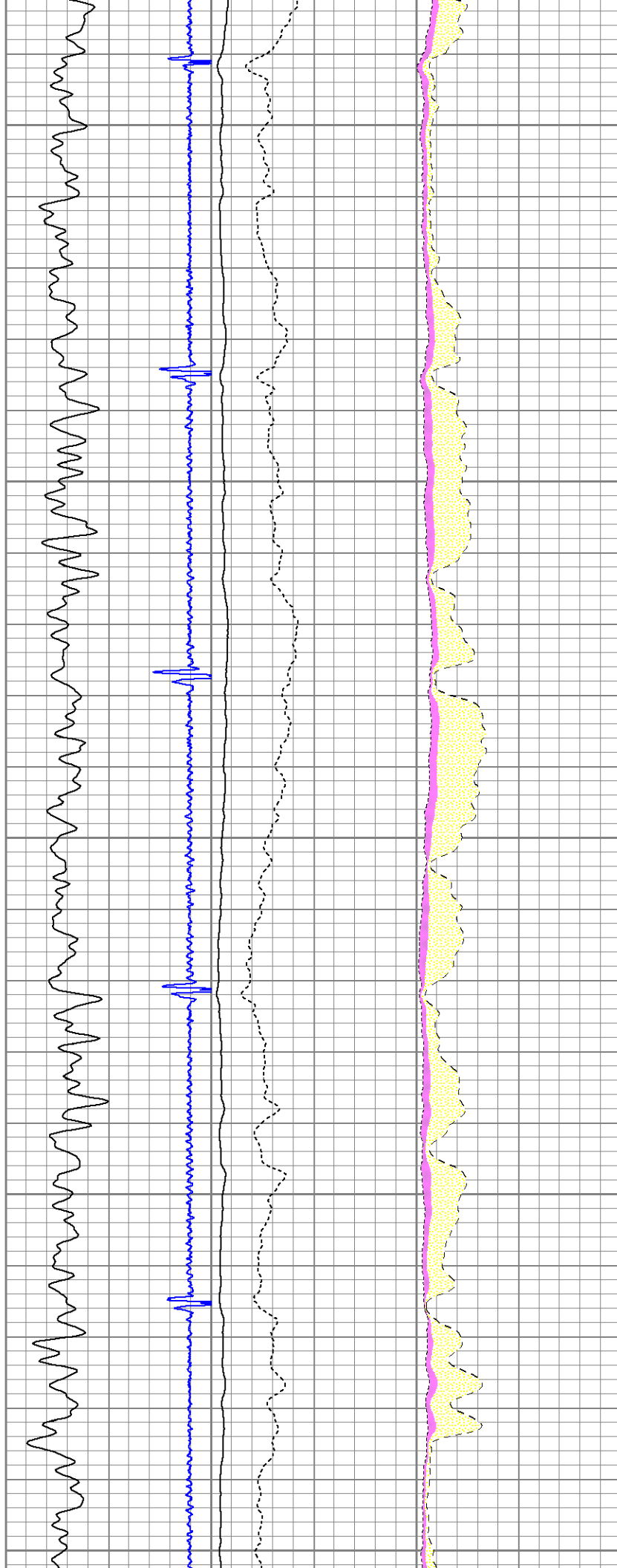
700

800



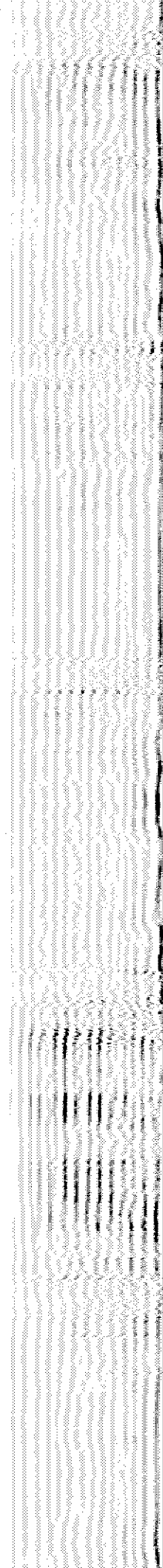
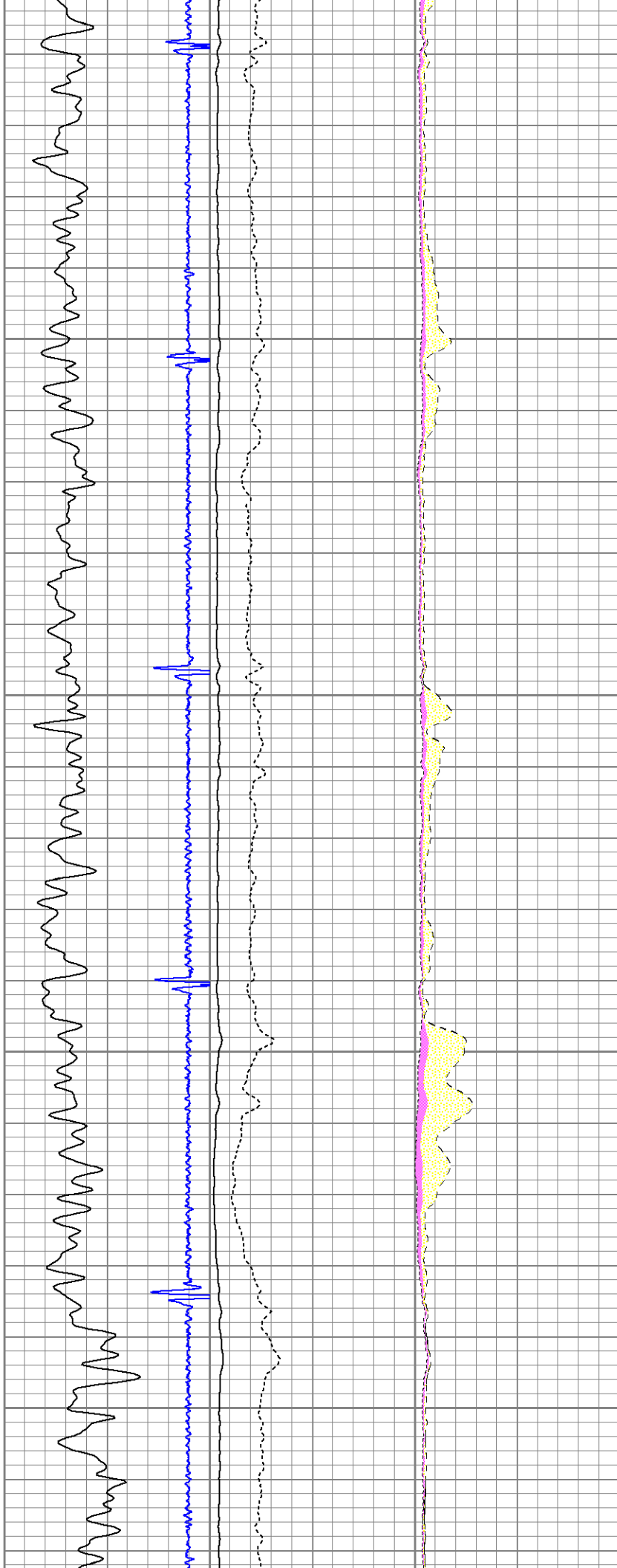
900

1000




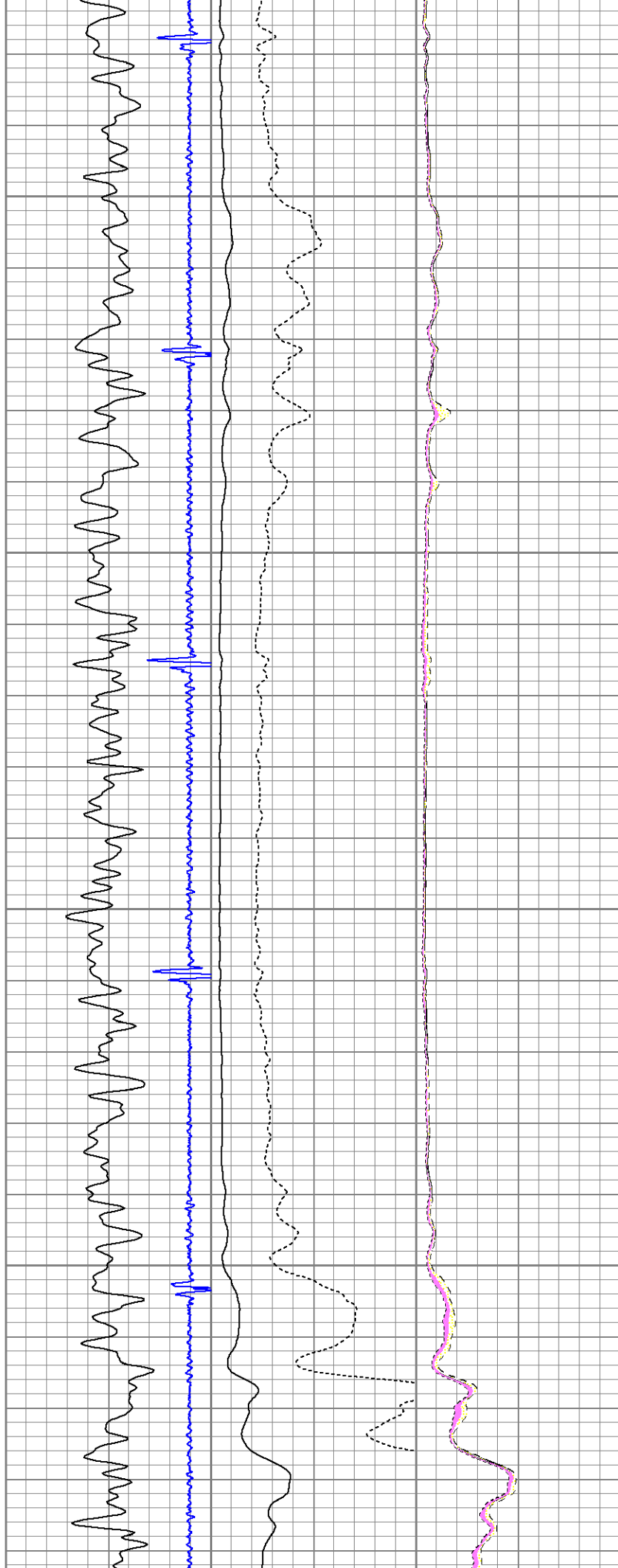
1100

1200



1300

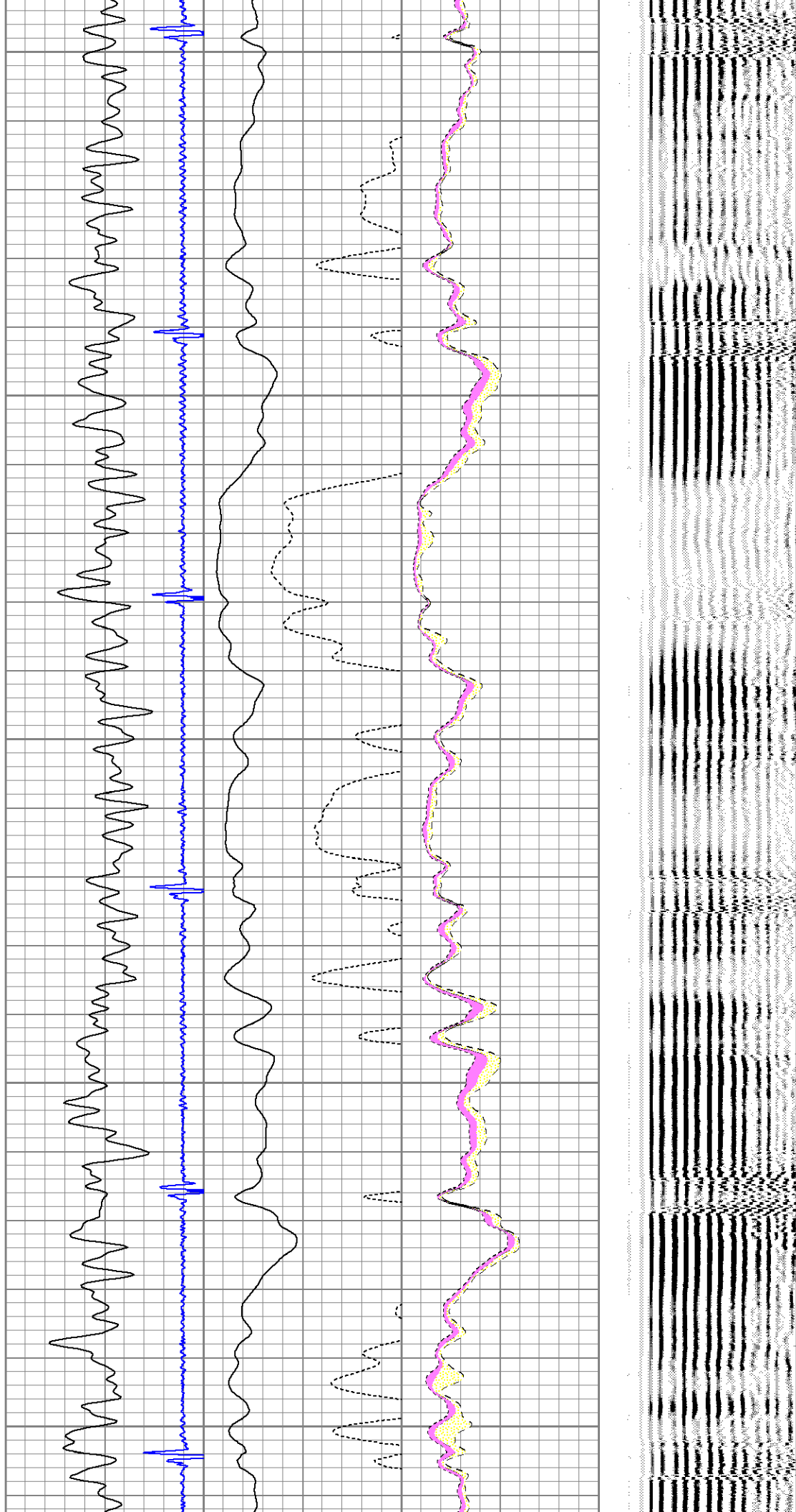
1400



1500


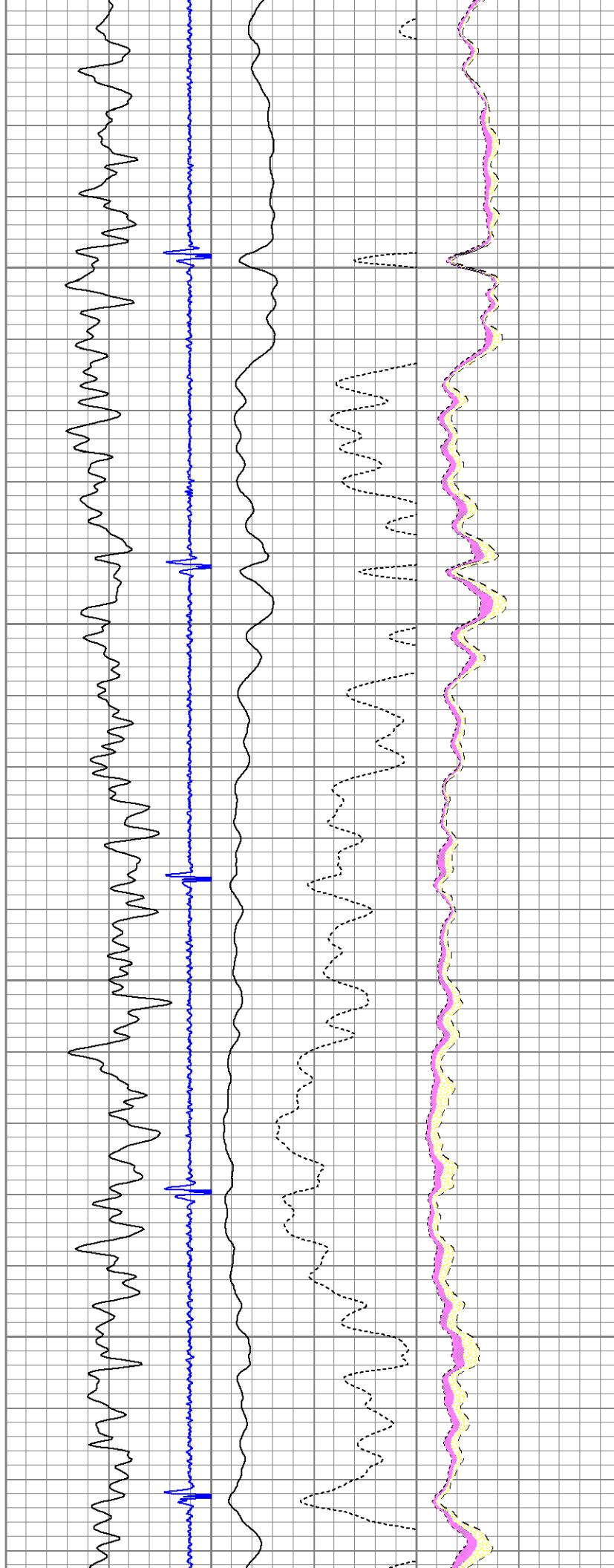
1600

1700



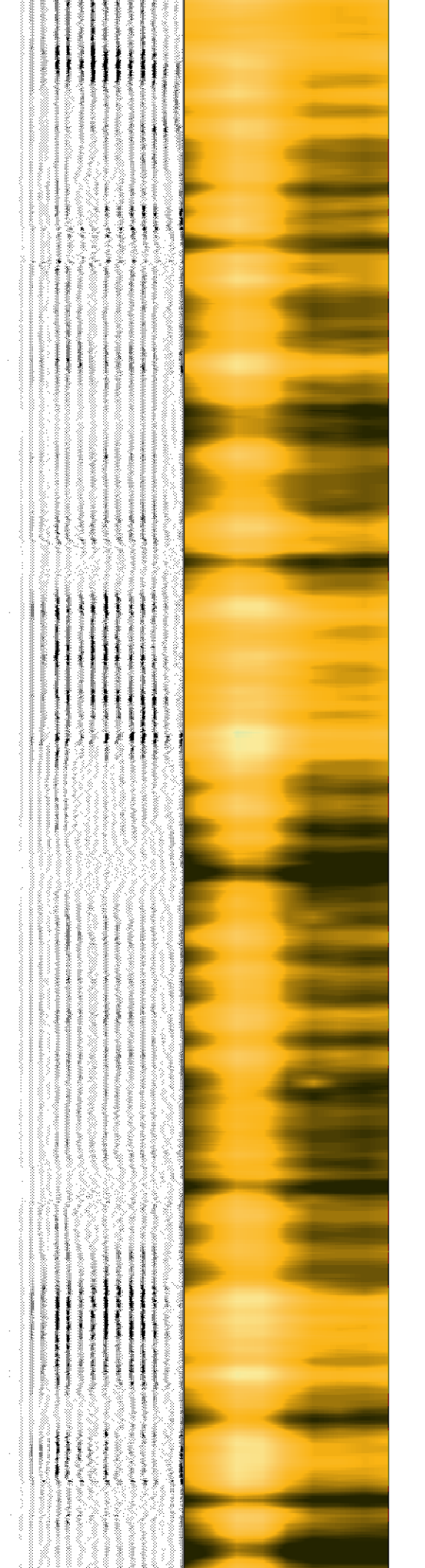
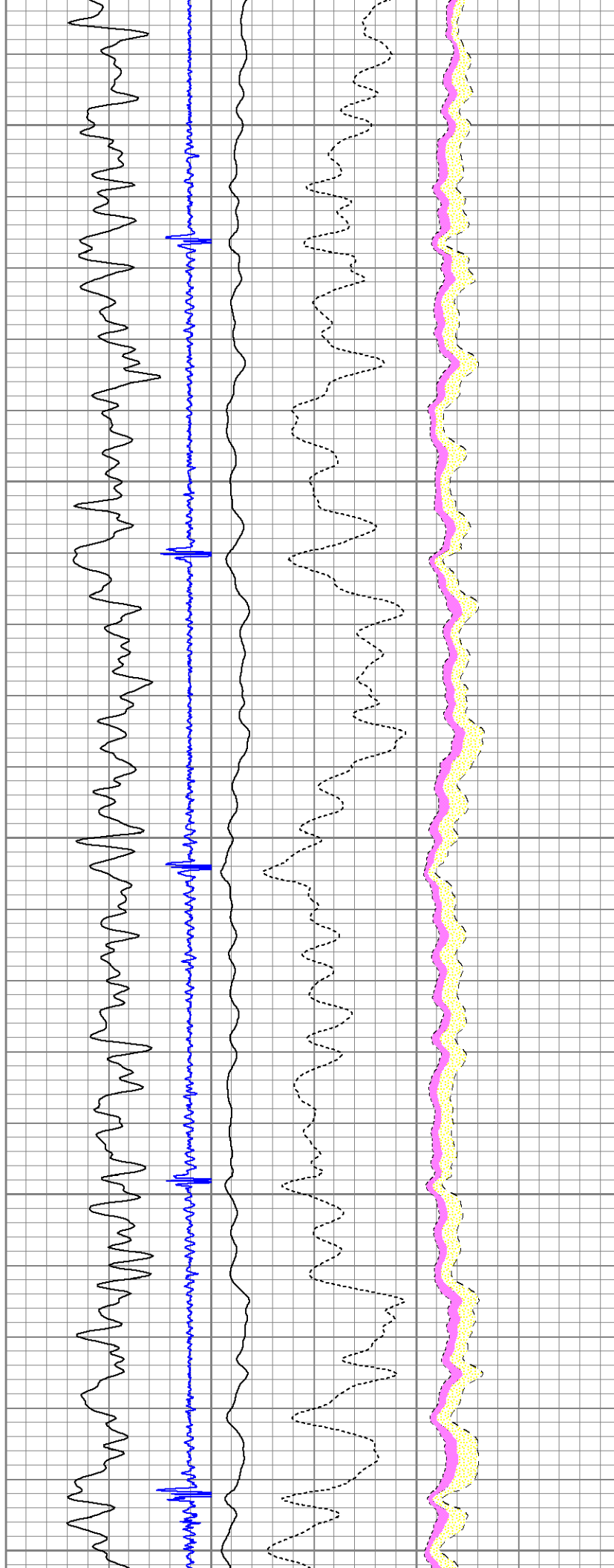
1800

1900



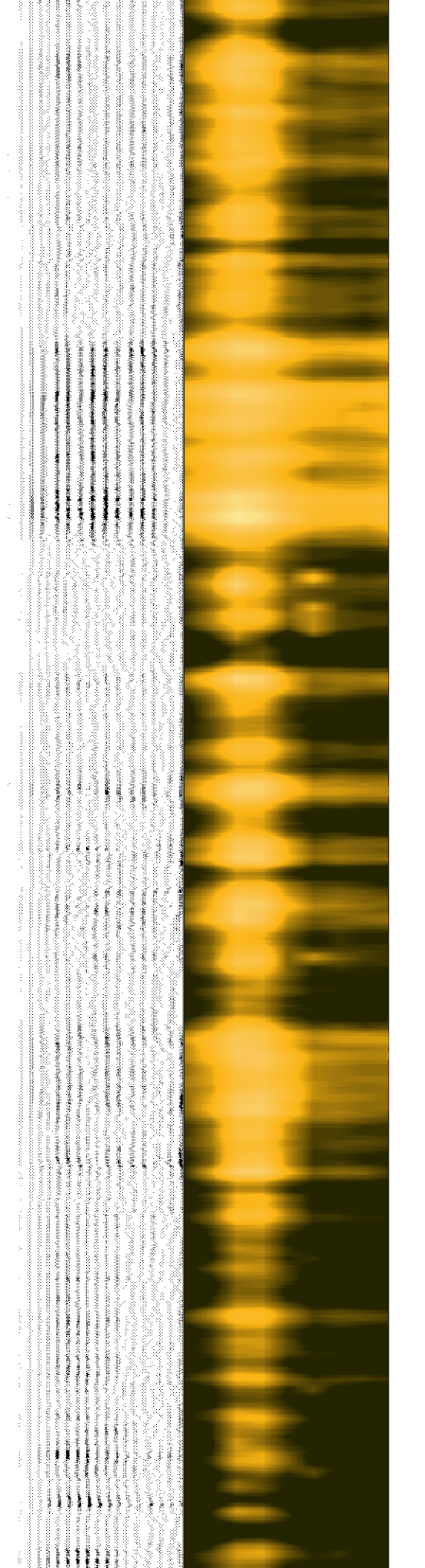
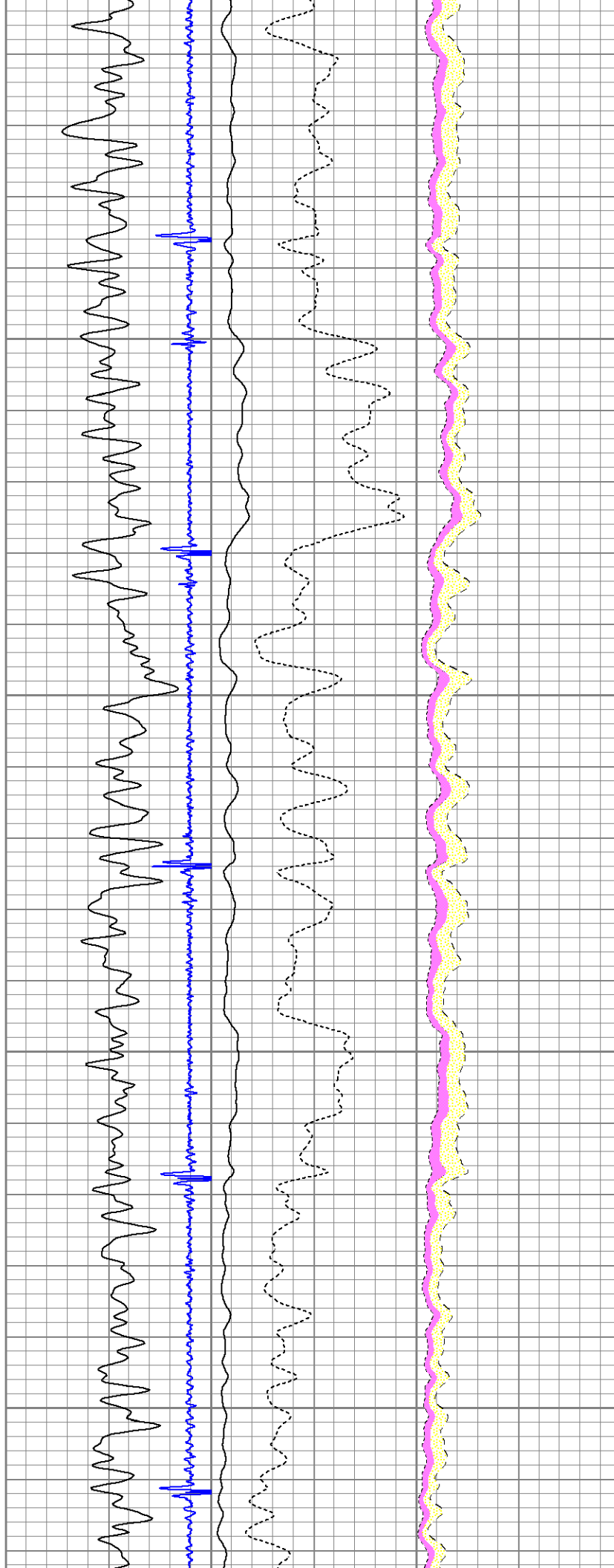
2000

2100



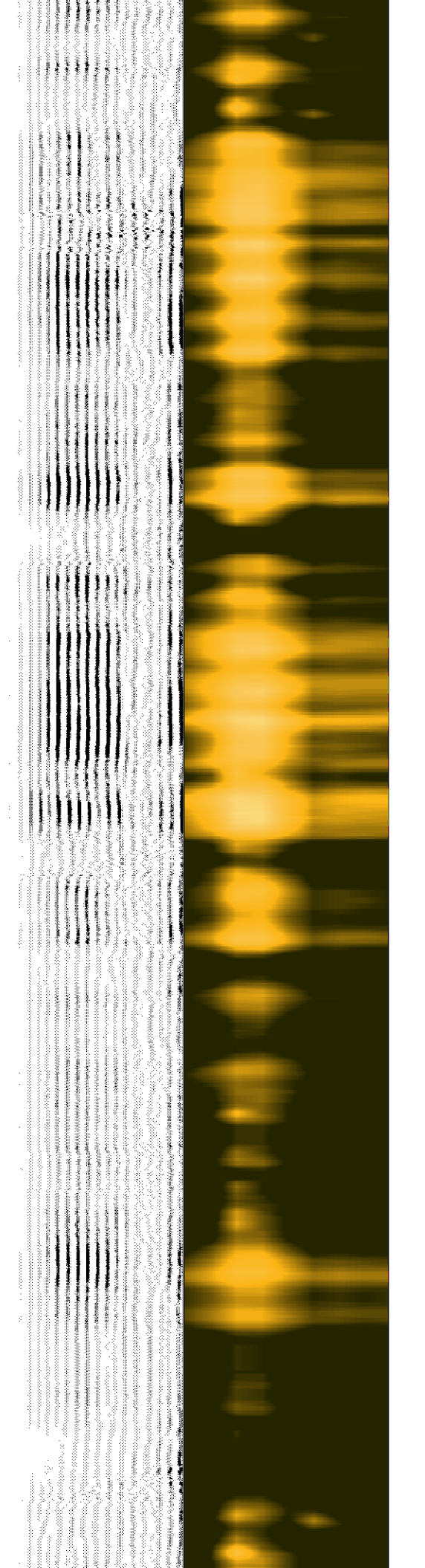
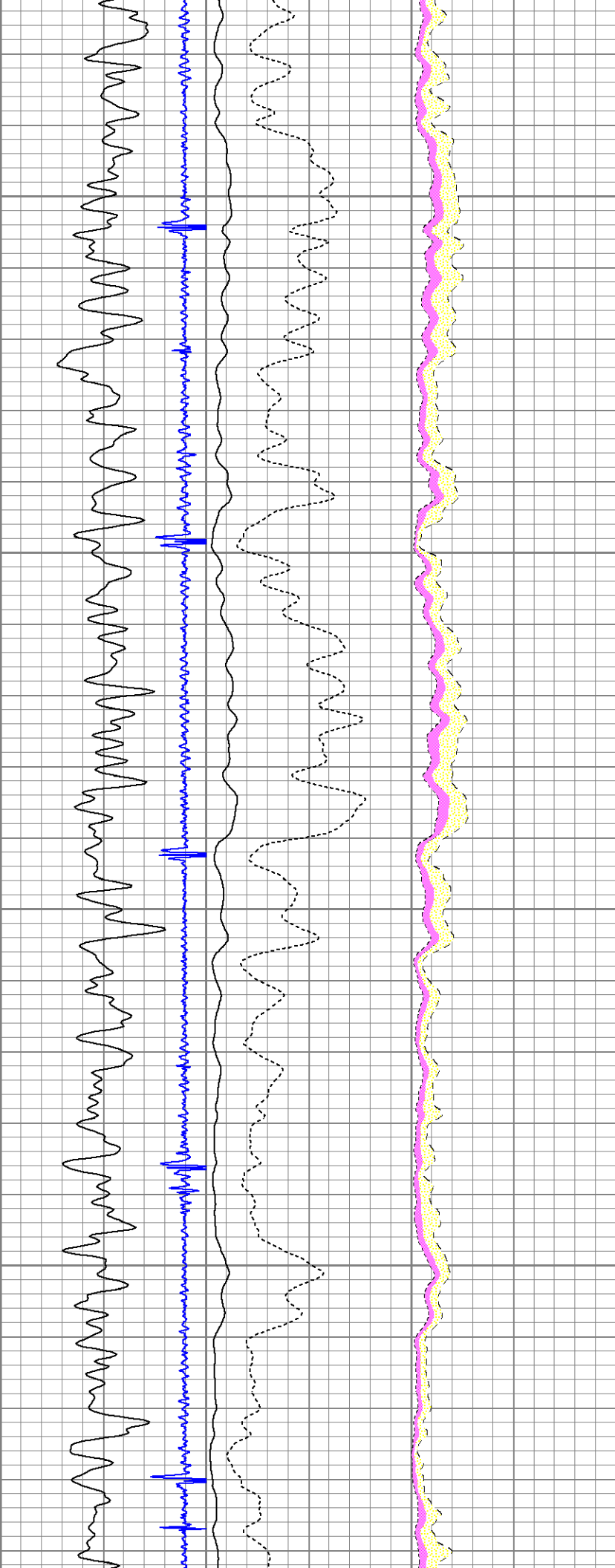
2200

2300



2400

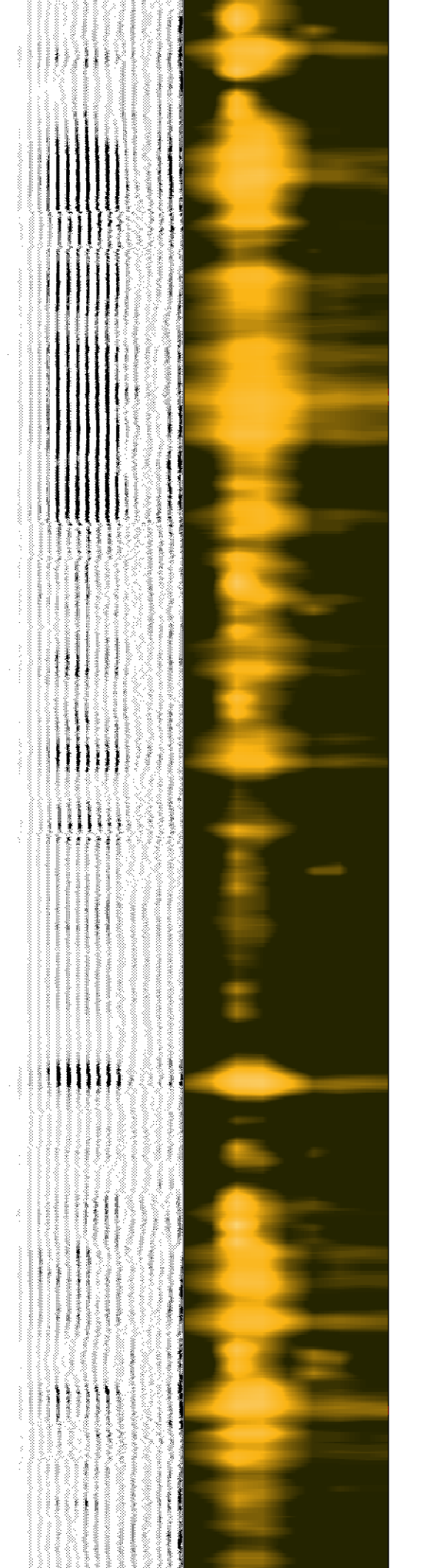
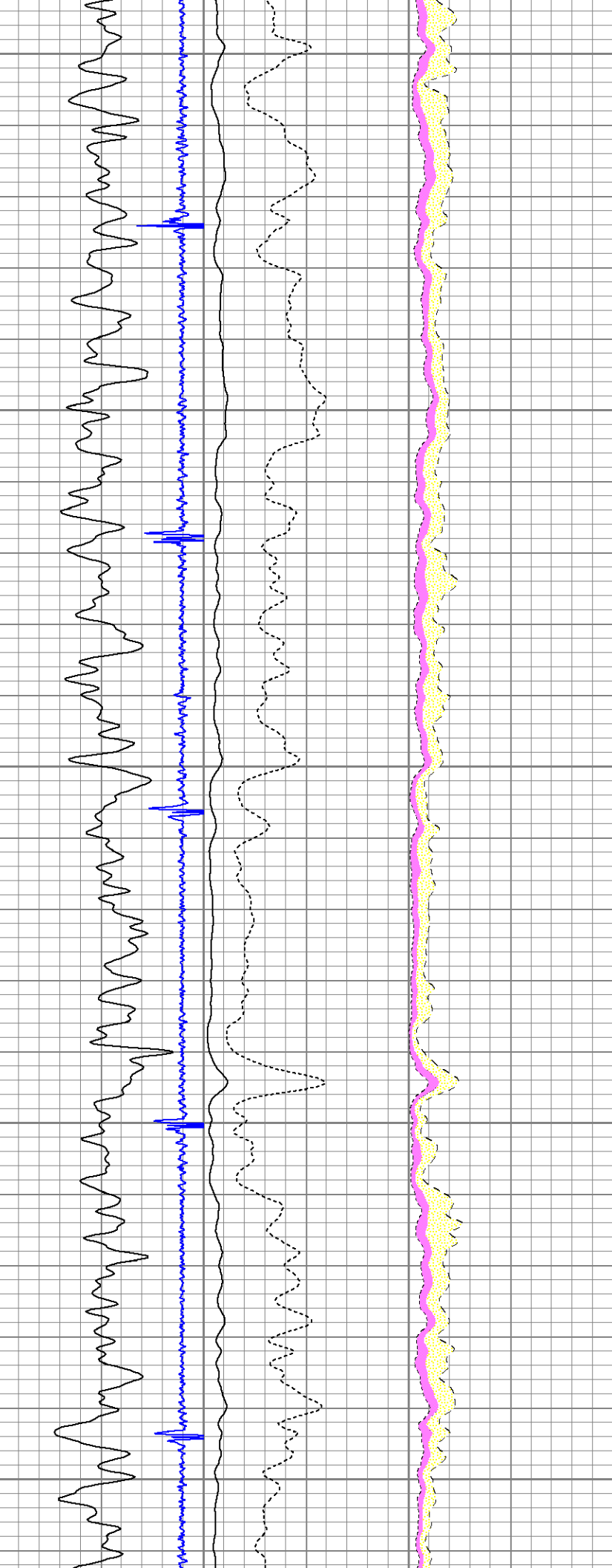
2500



2600

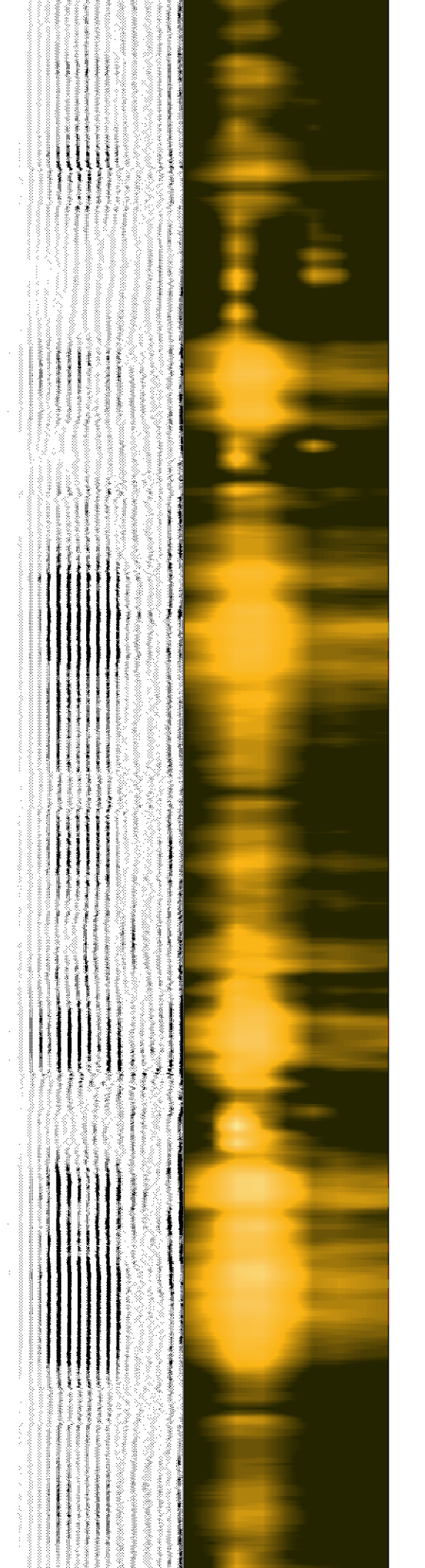
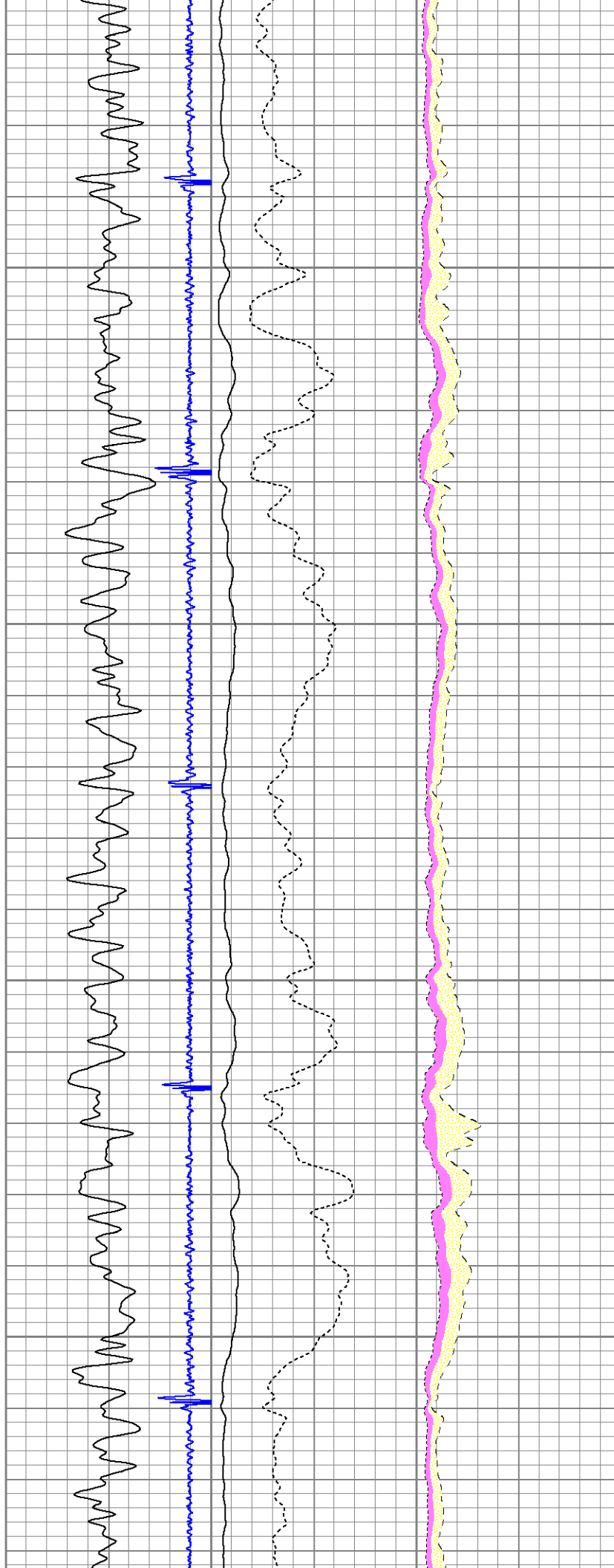
2700

2800




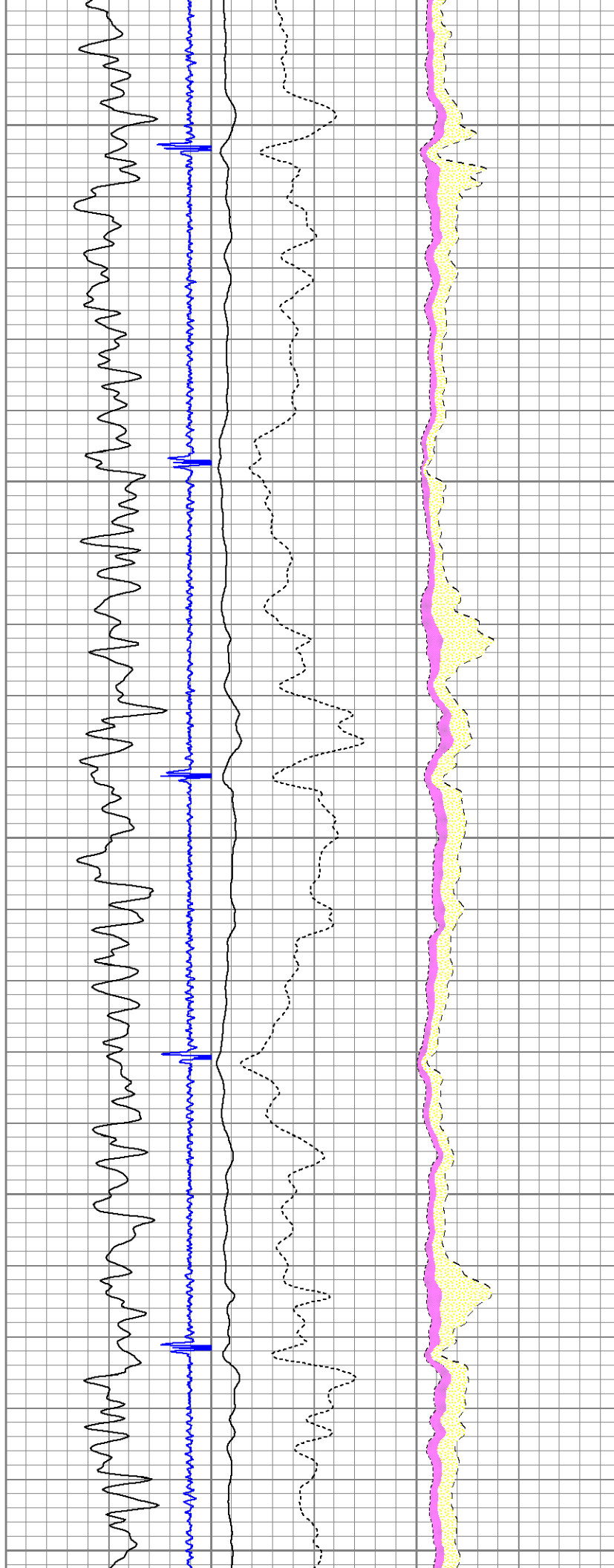
2900

3000



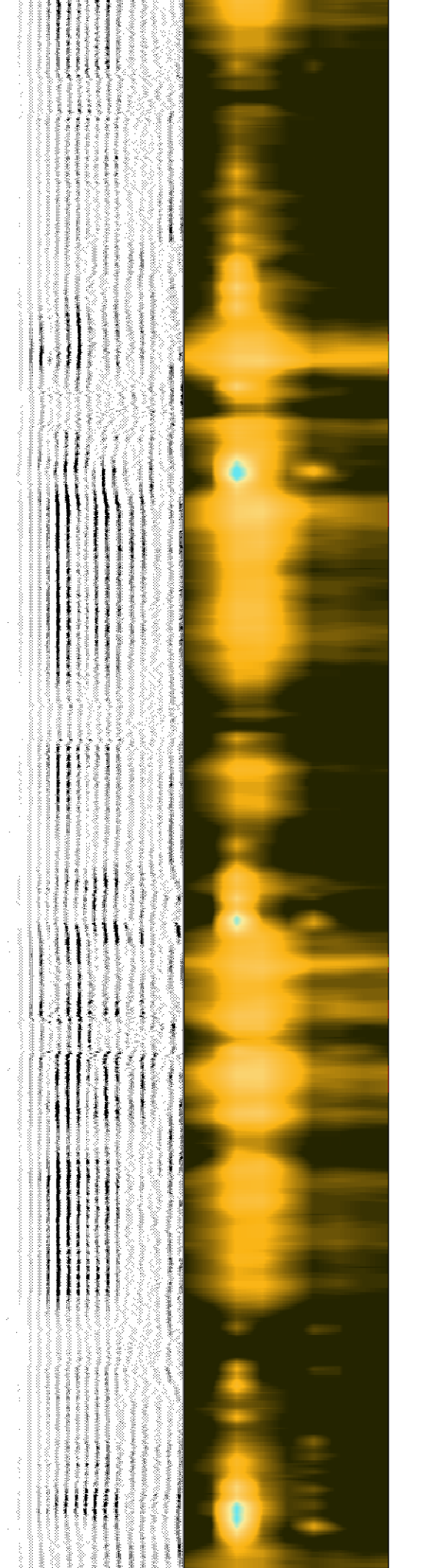
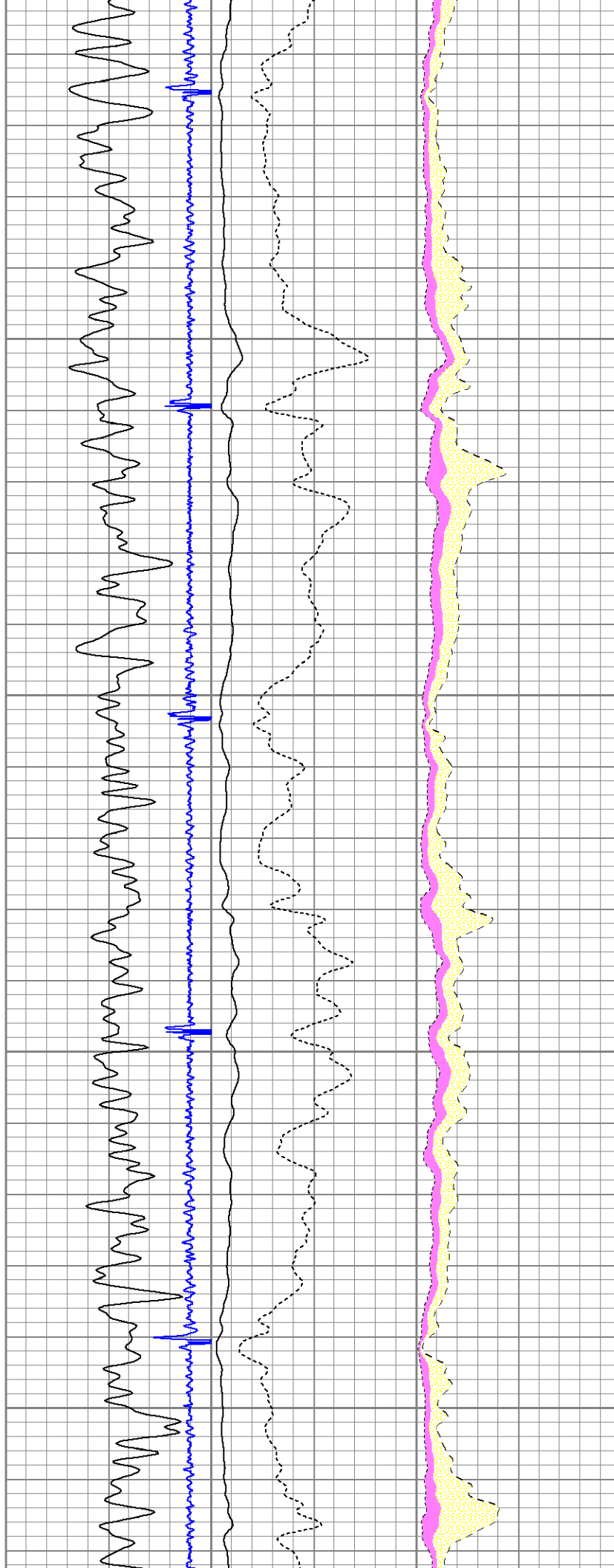
3100

3200



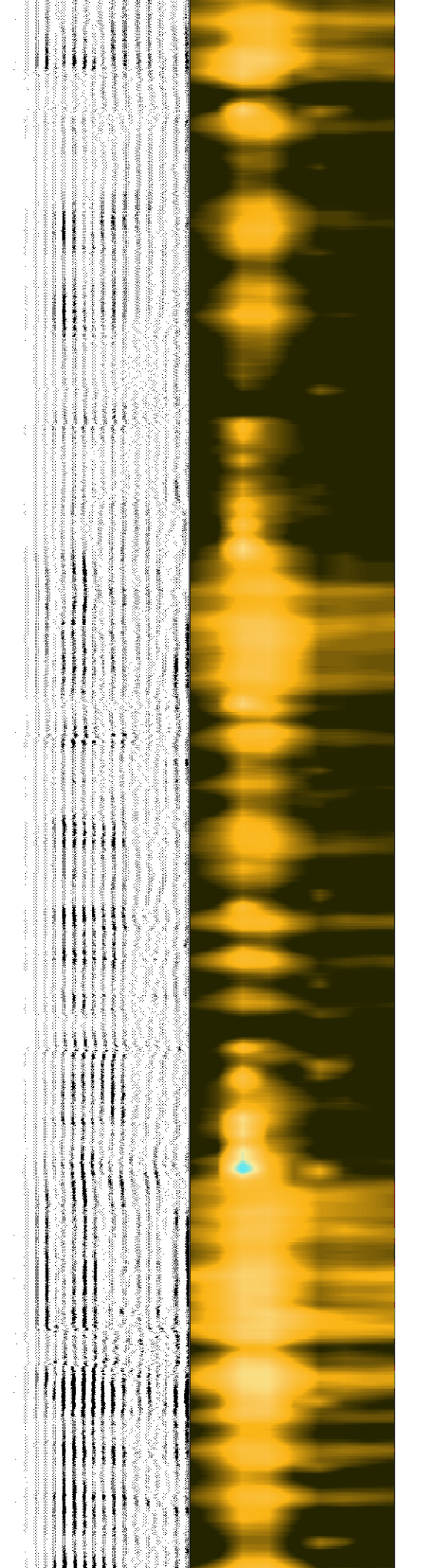
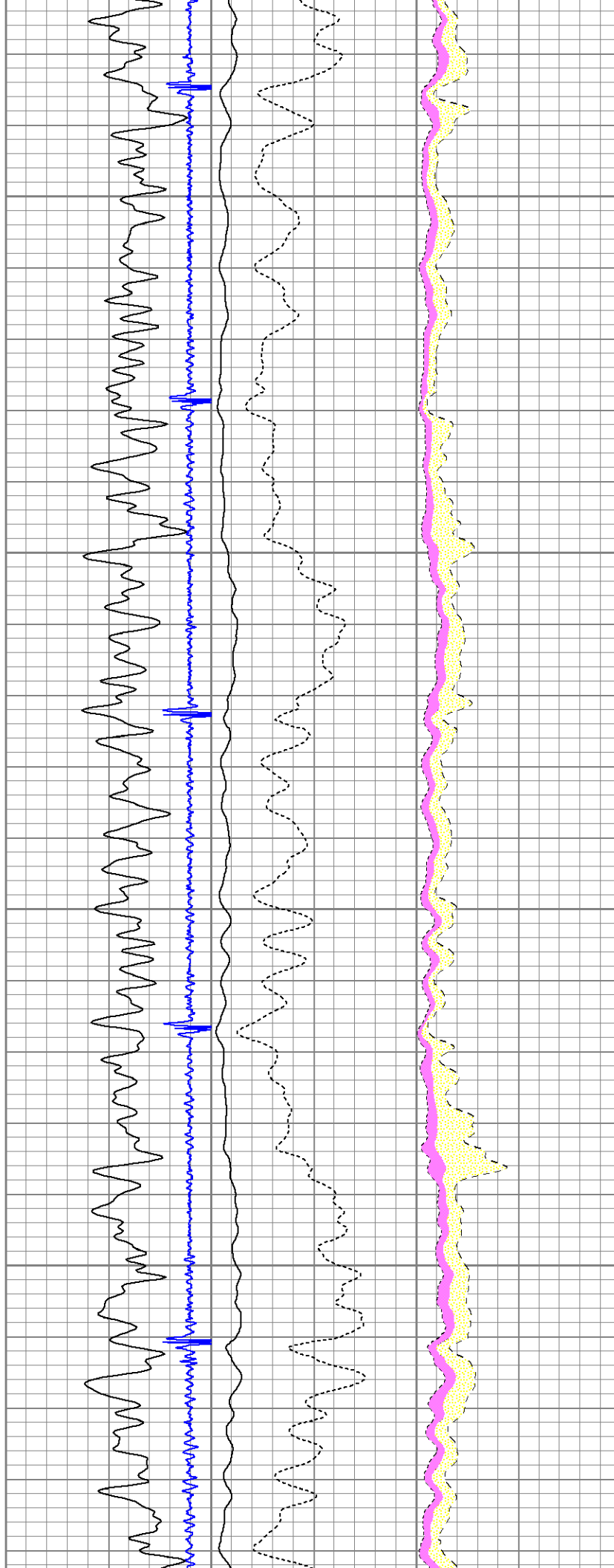
3300

3400



3500

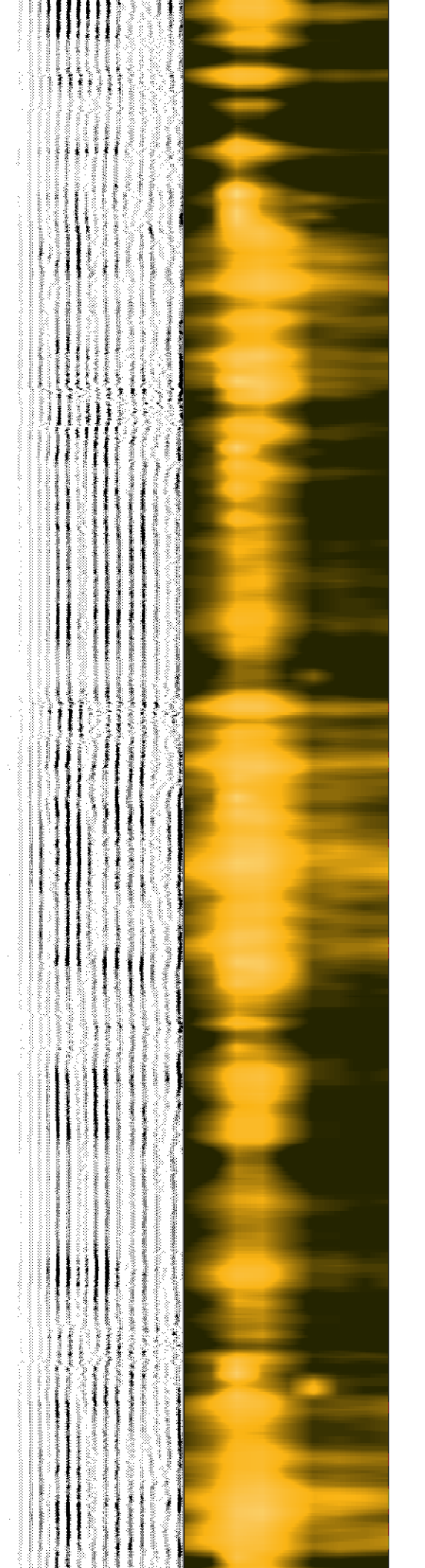
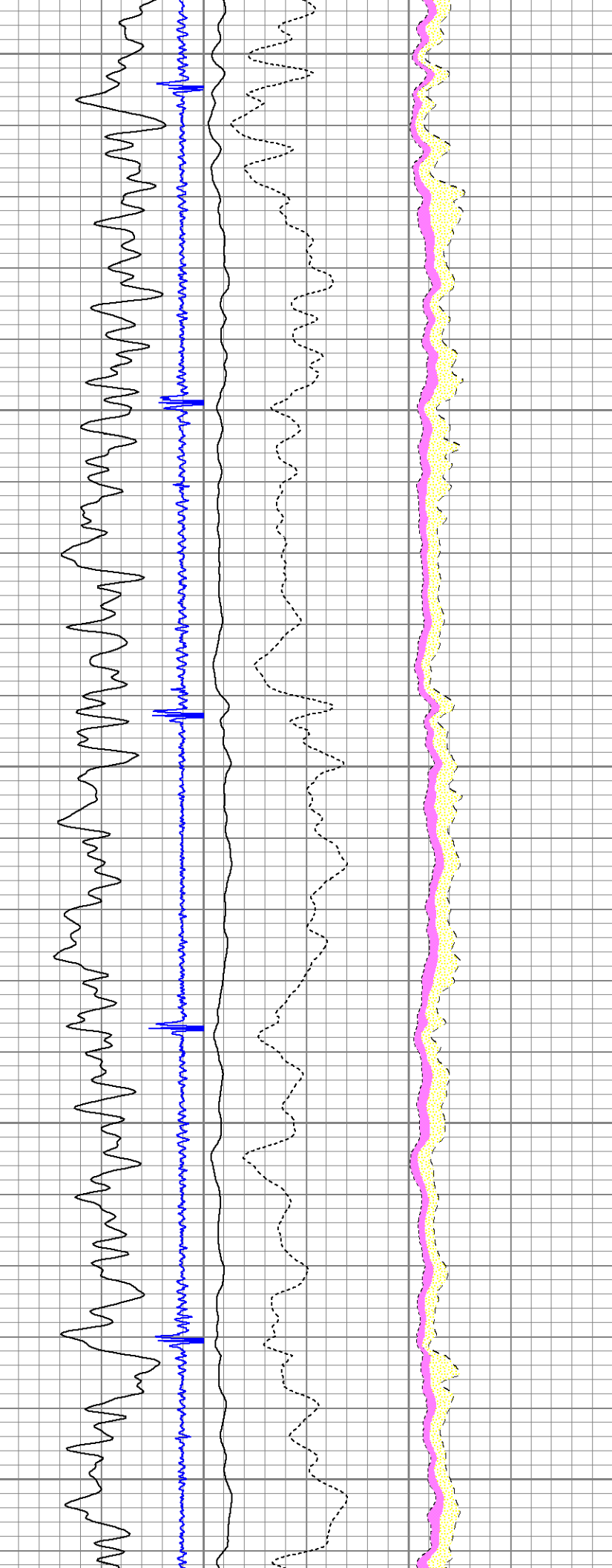
3600



3700

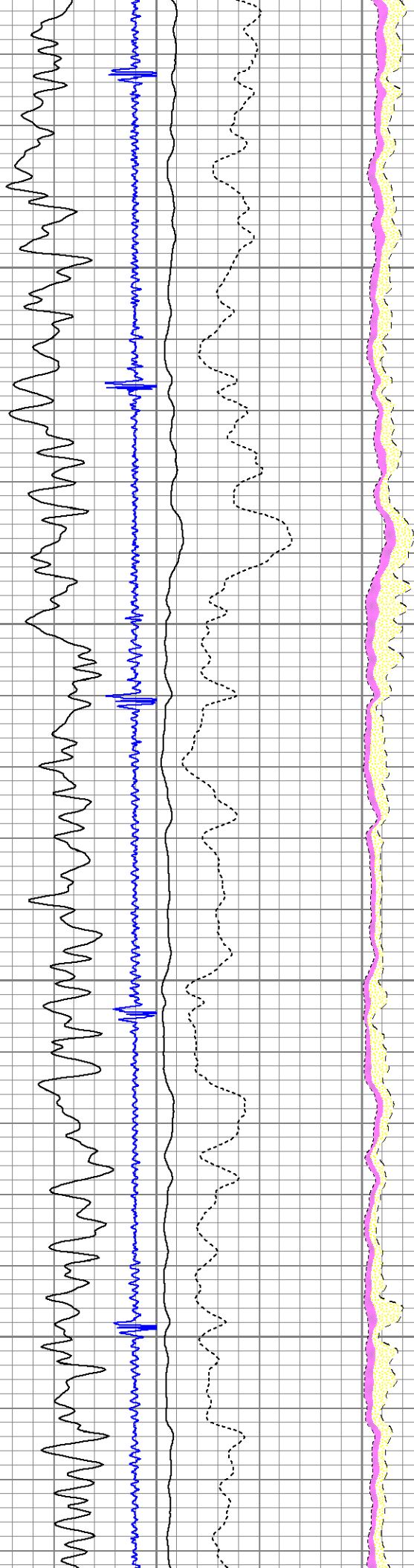
3800

3900



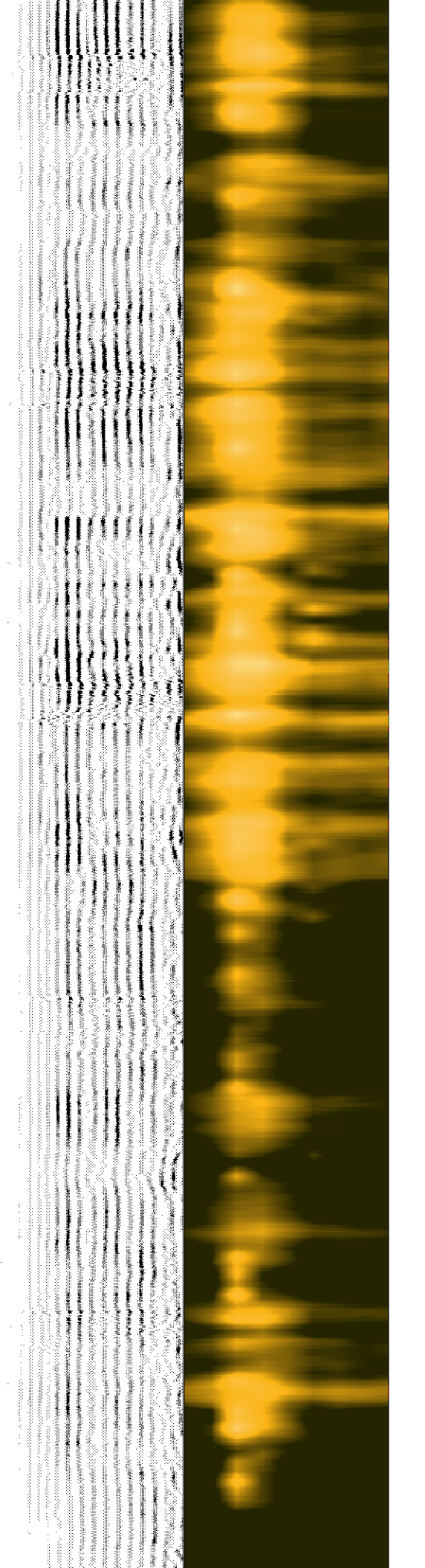
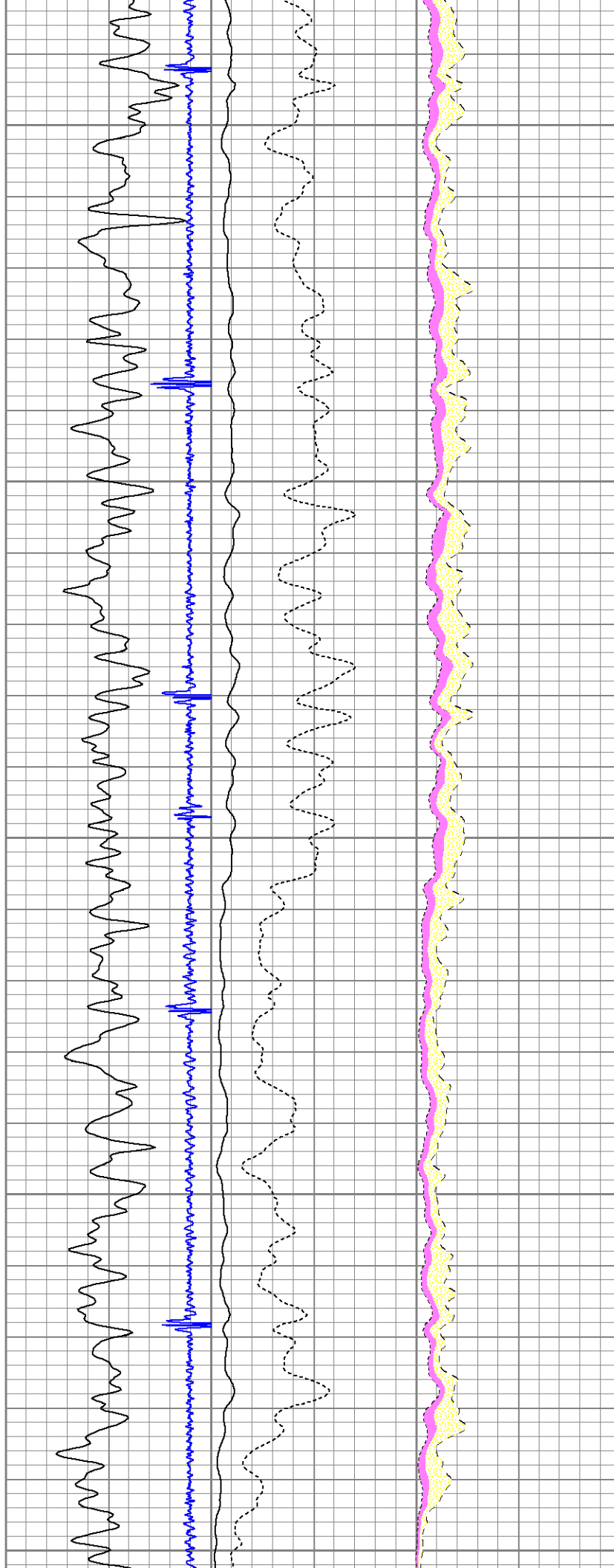
4000

4100




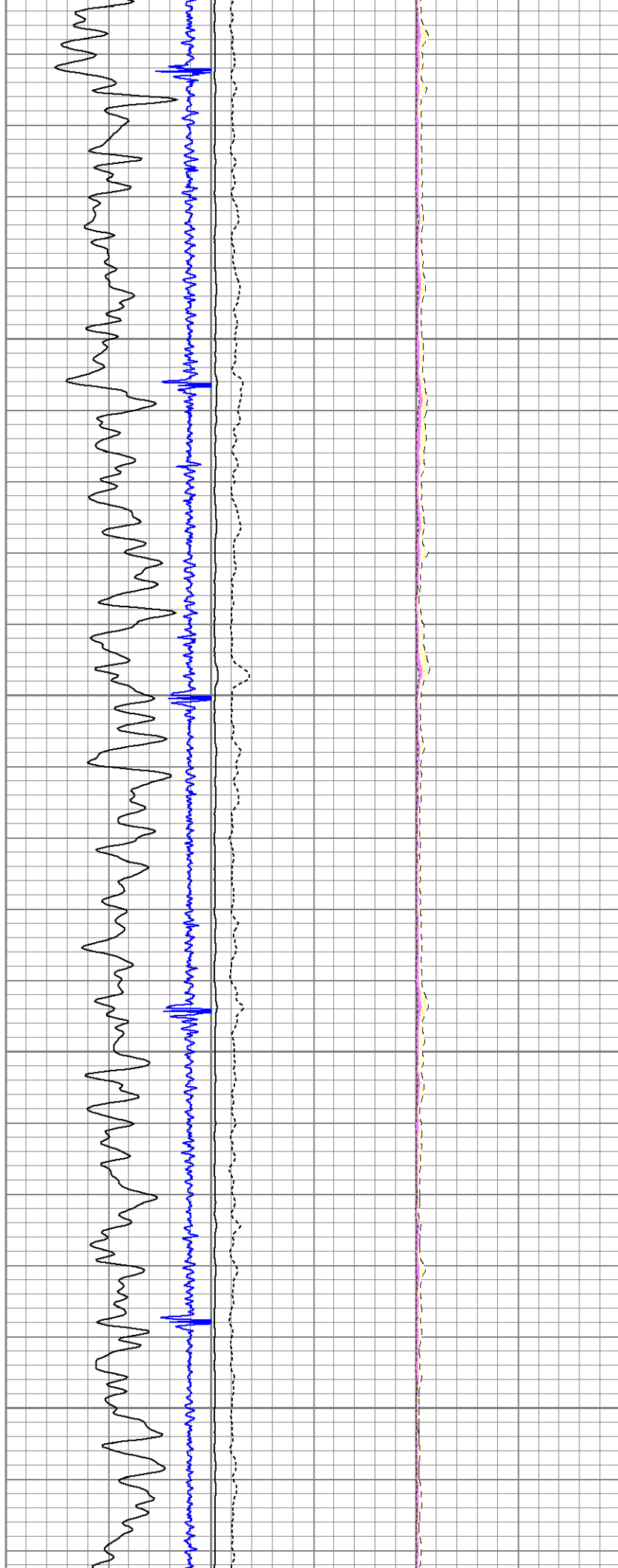
4200

4300




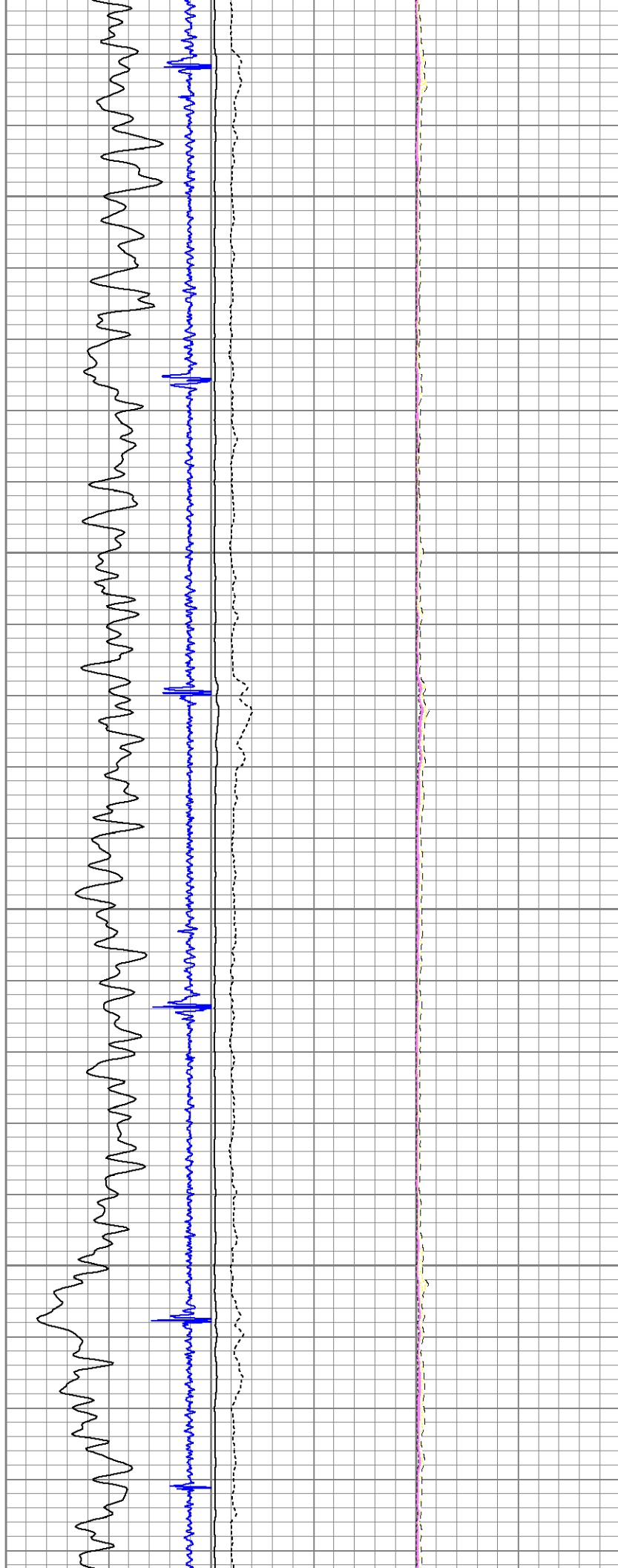
4400

4500



4600


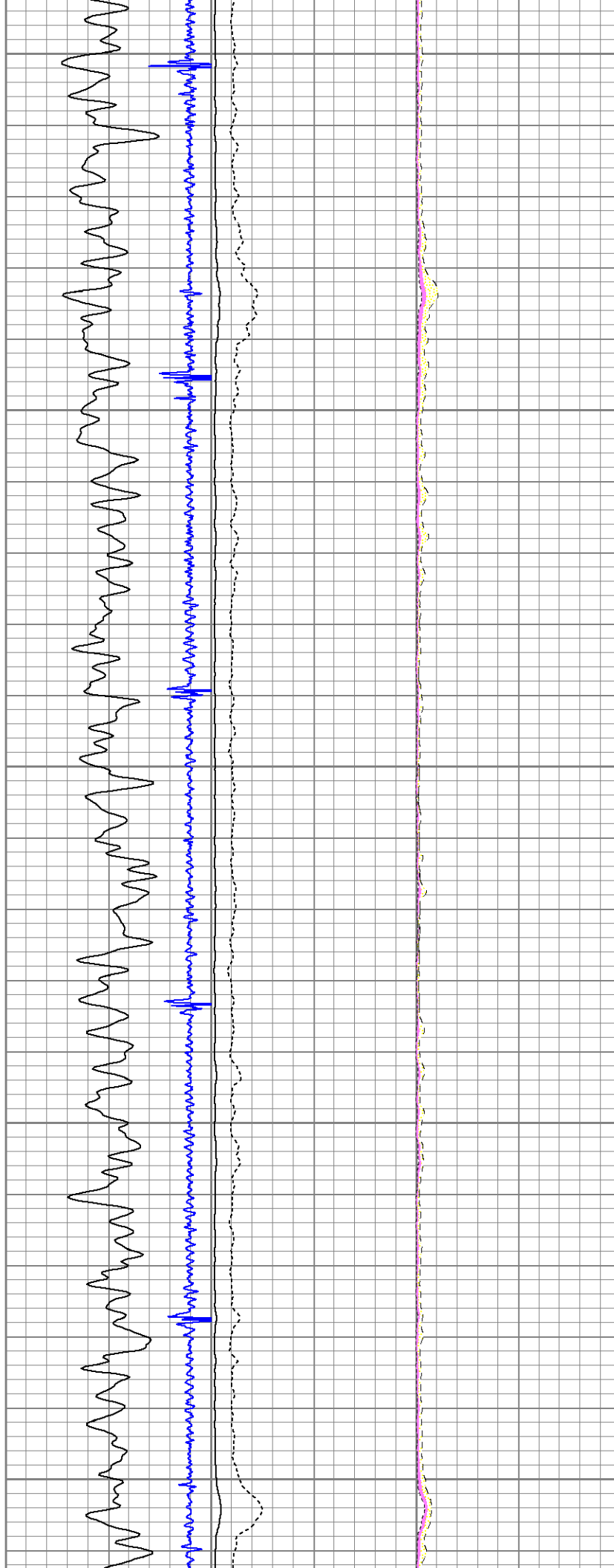
4700



4800


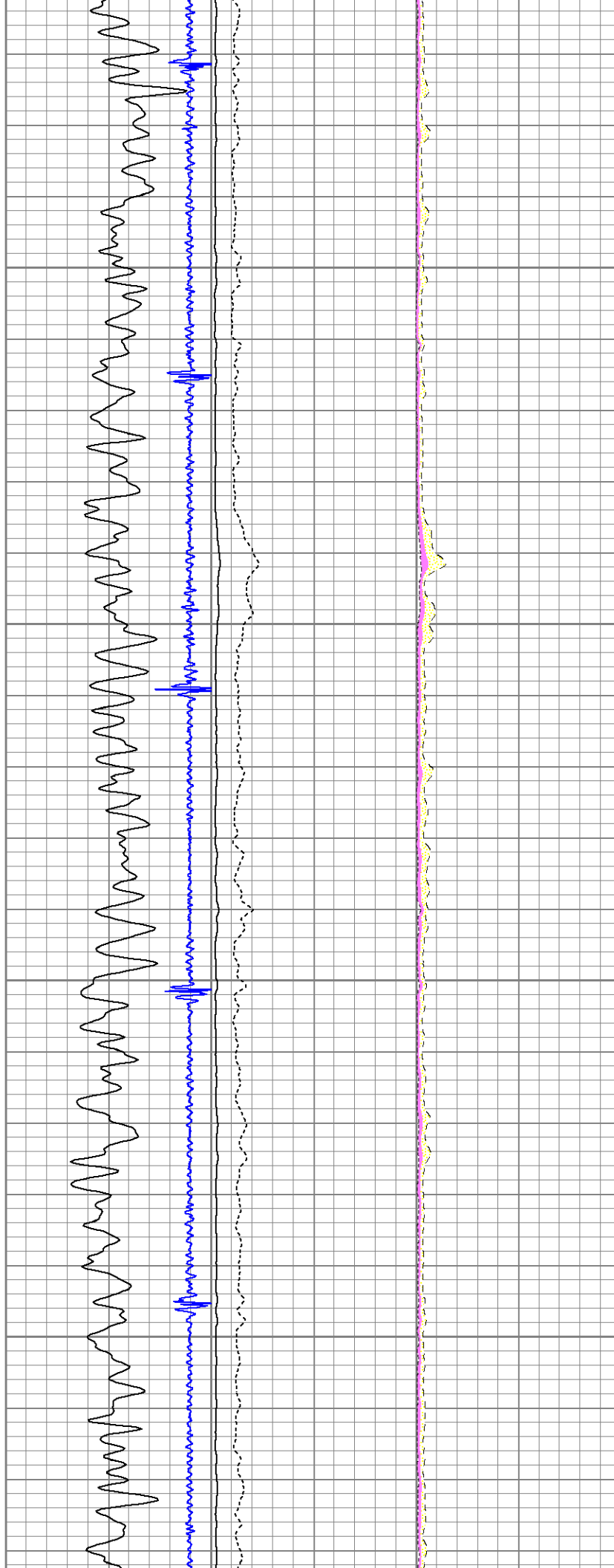
4900

5000




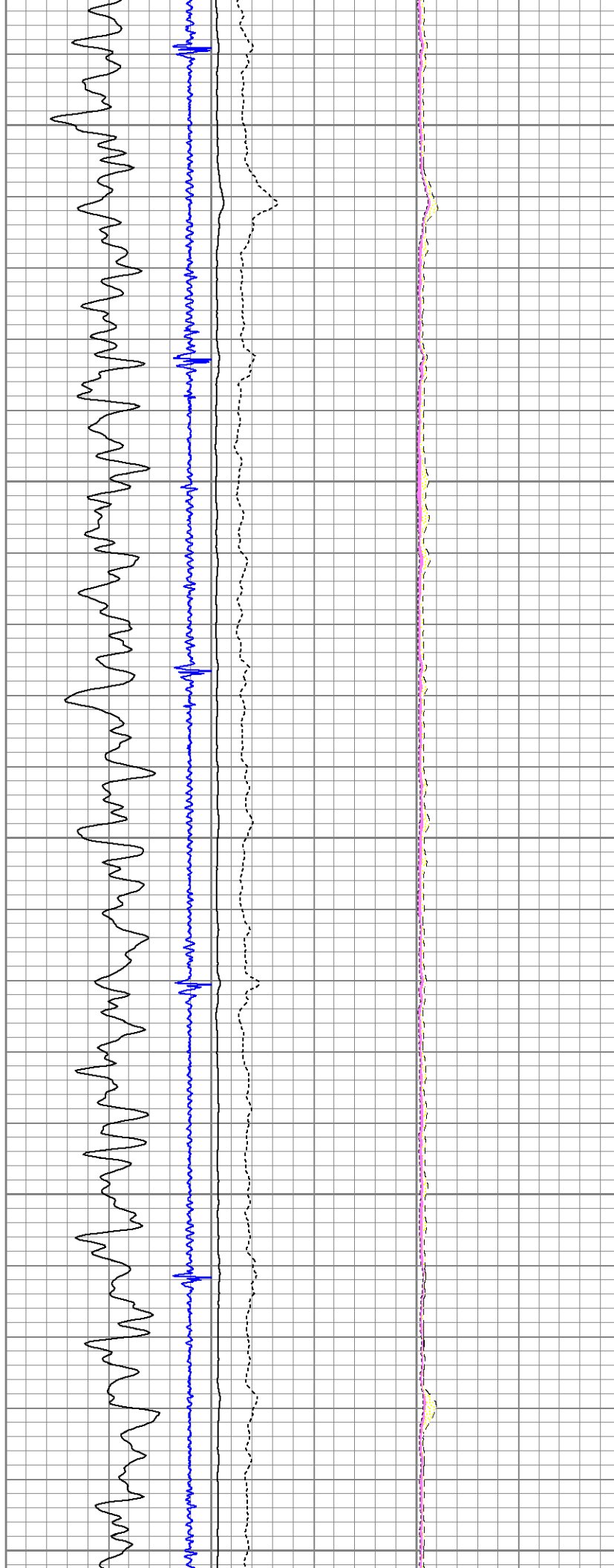
5100

5200



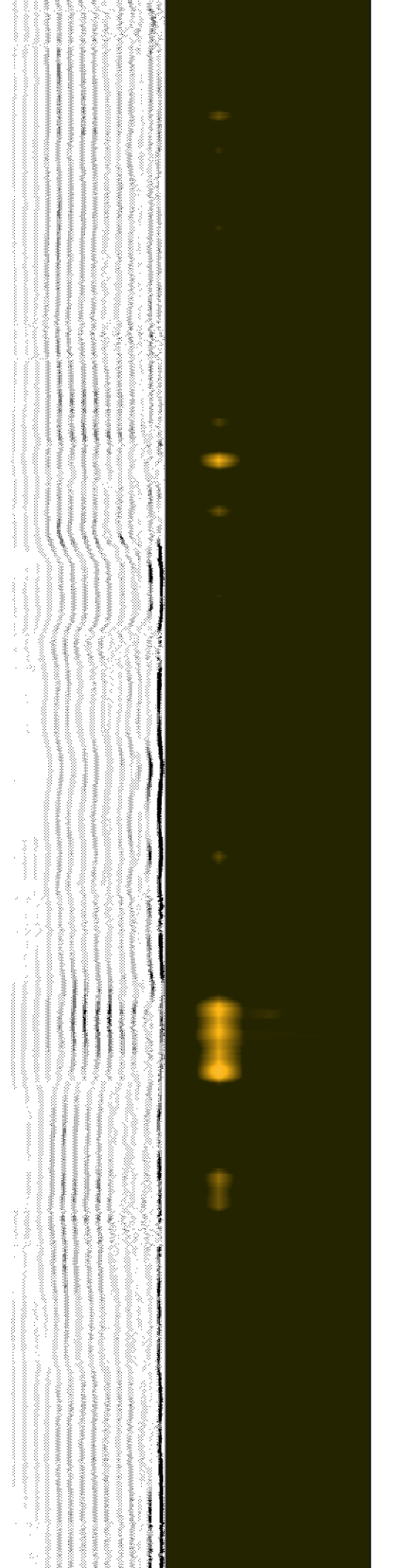
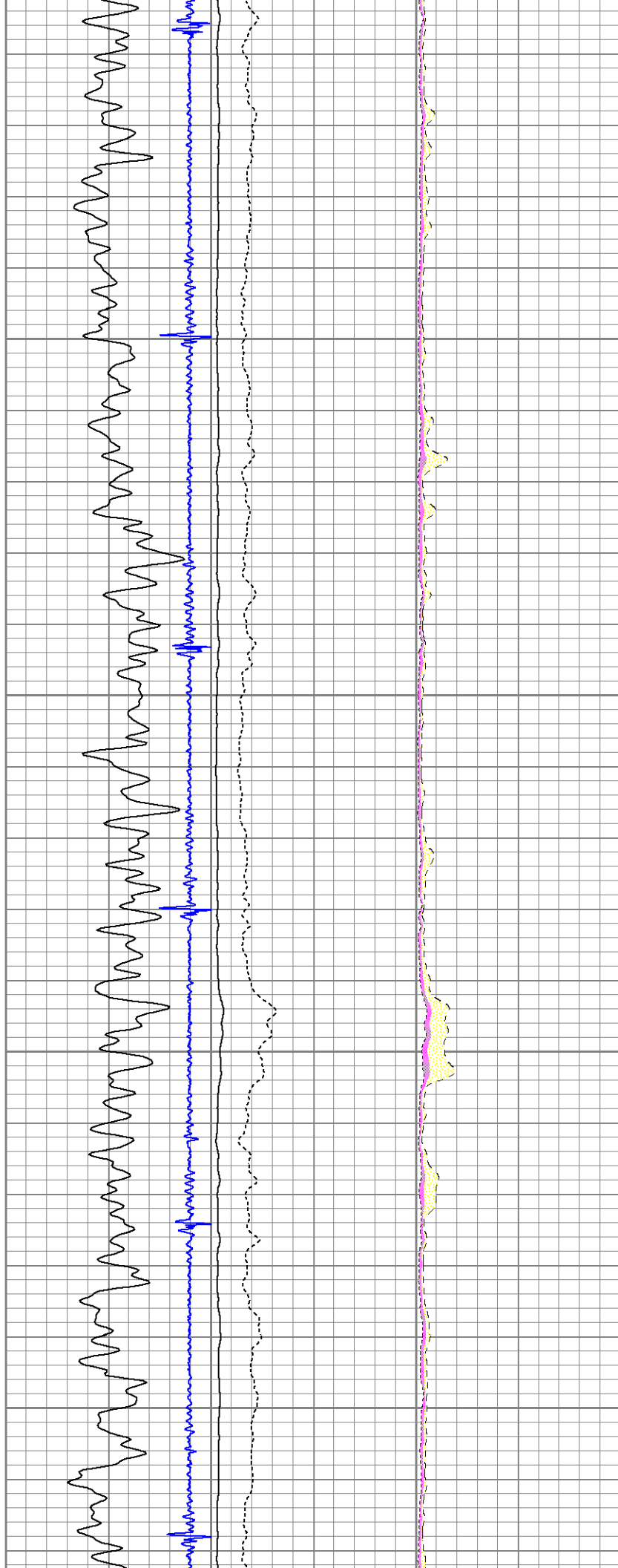
5300

5400




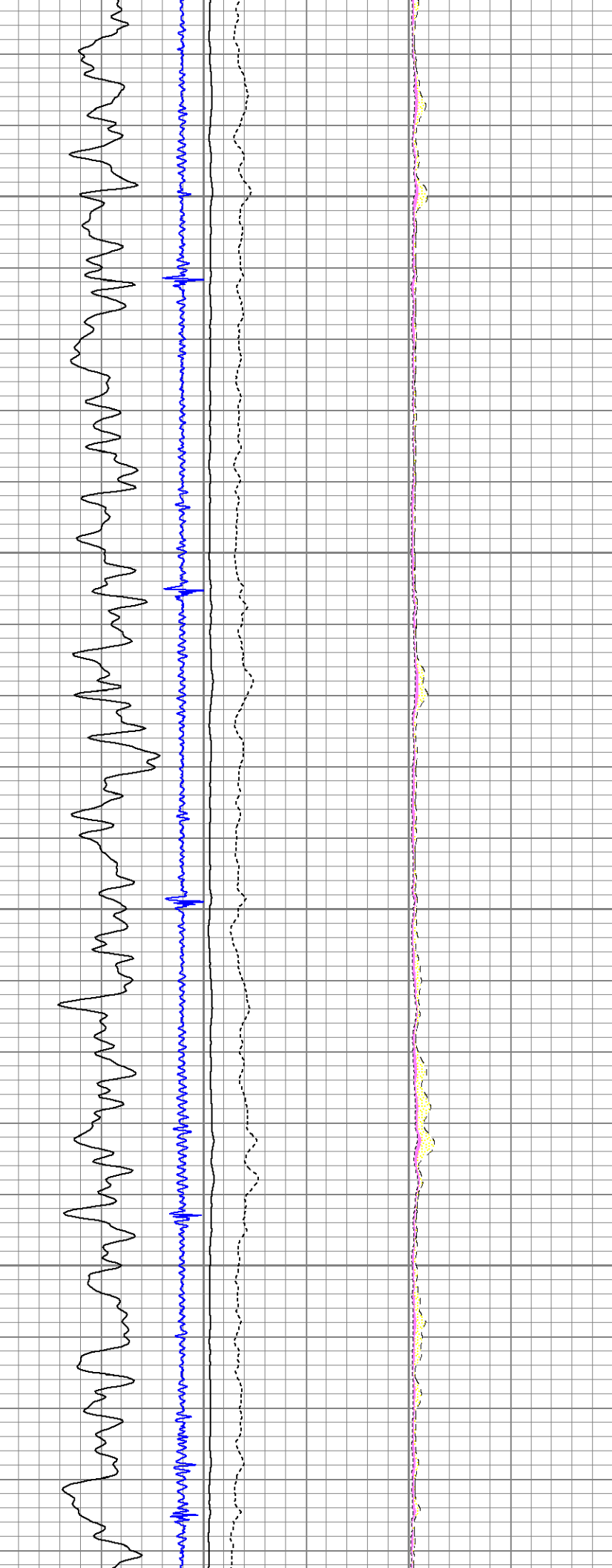
5500

5600



5700

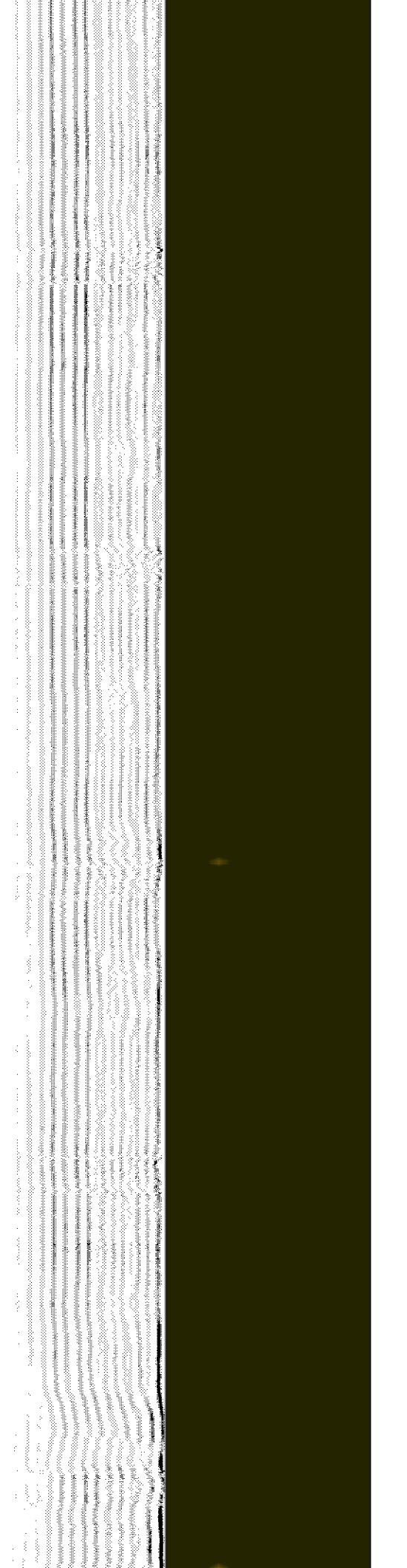
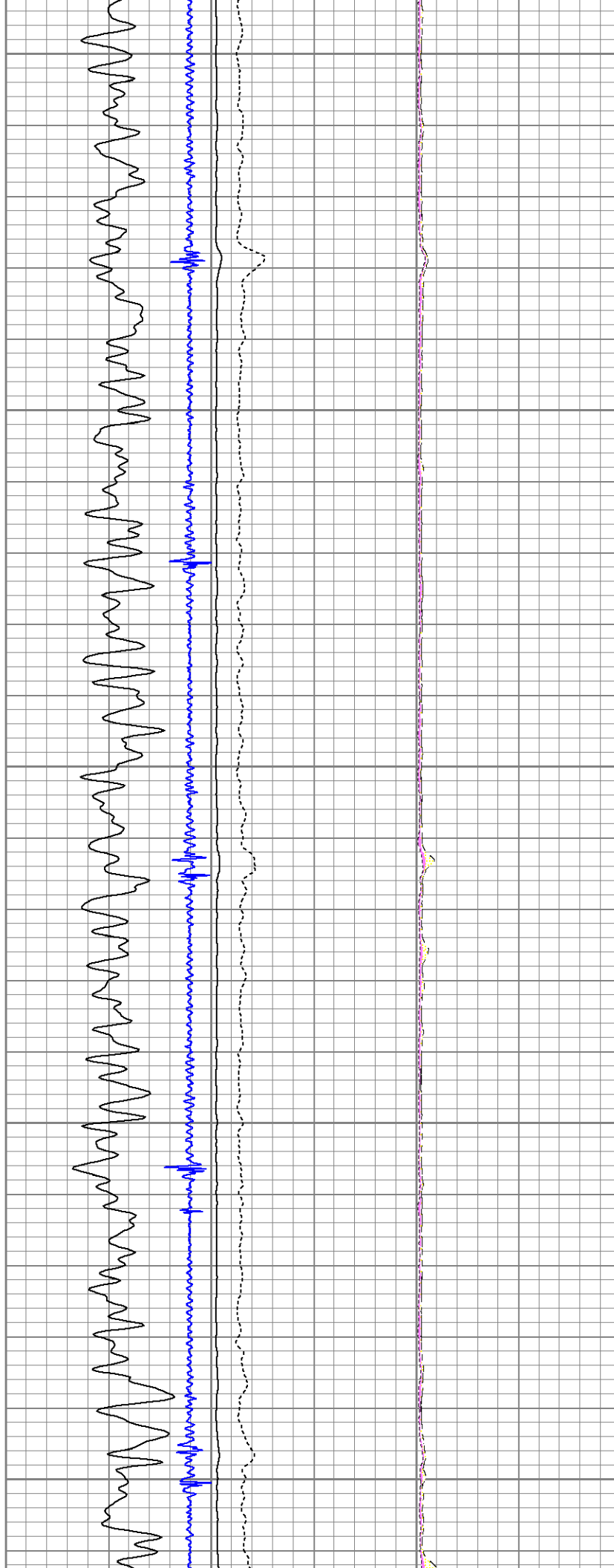
5800



5900


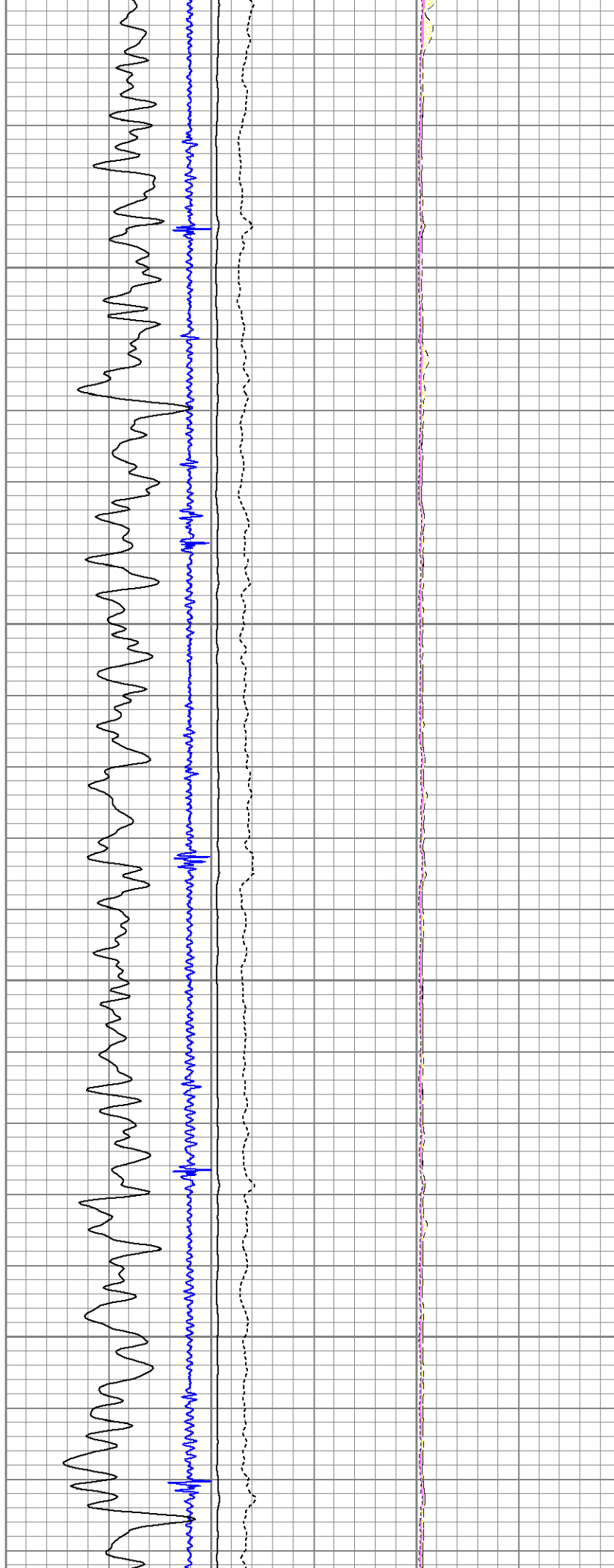
6000

6100




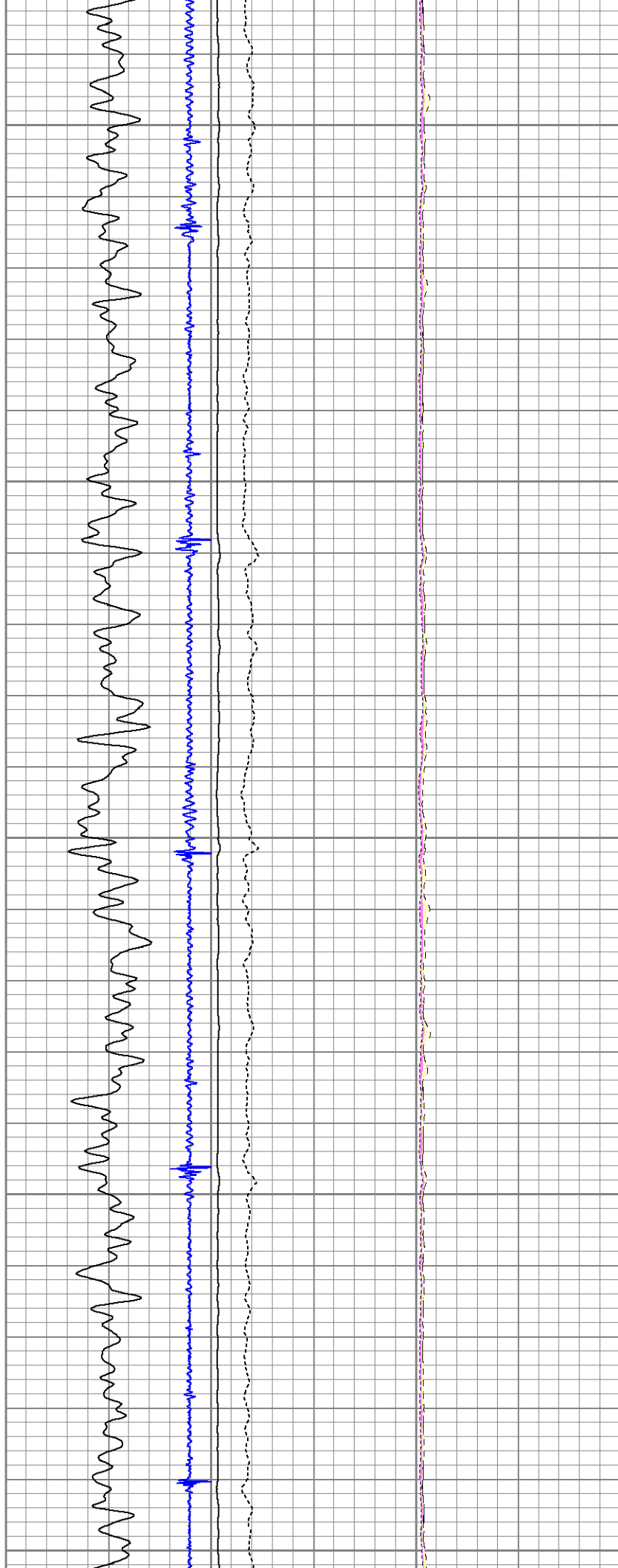
6200

6300


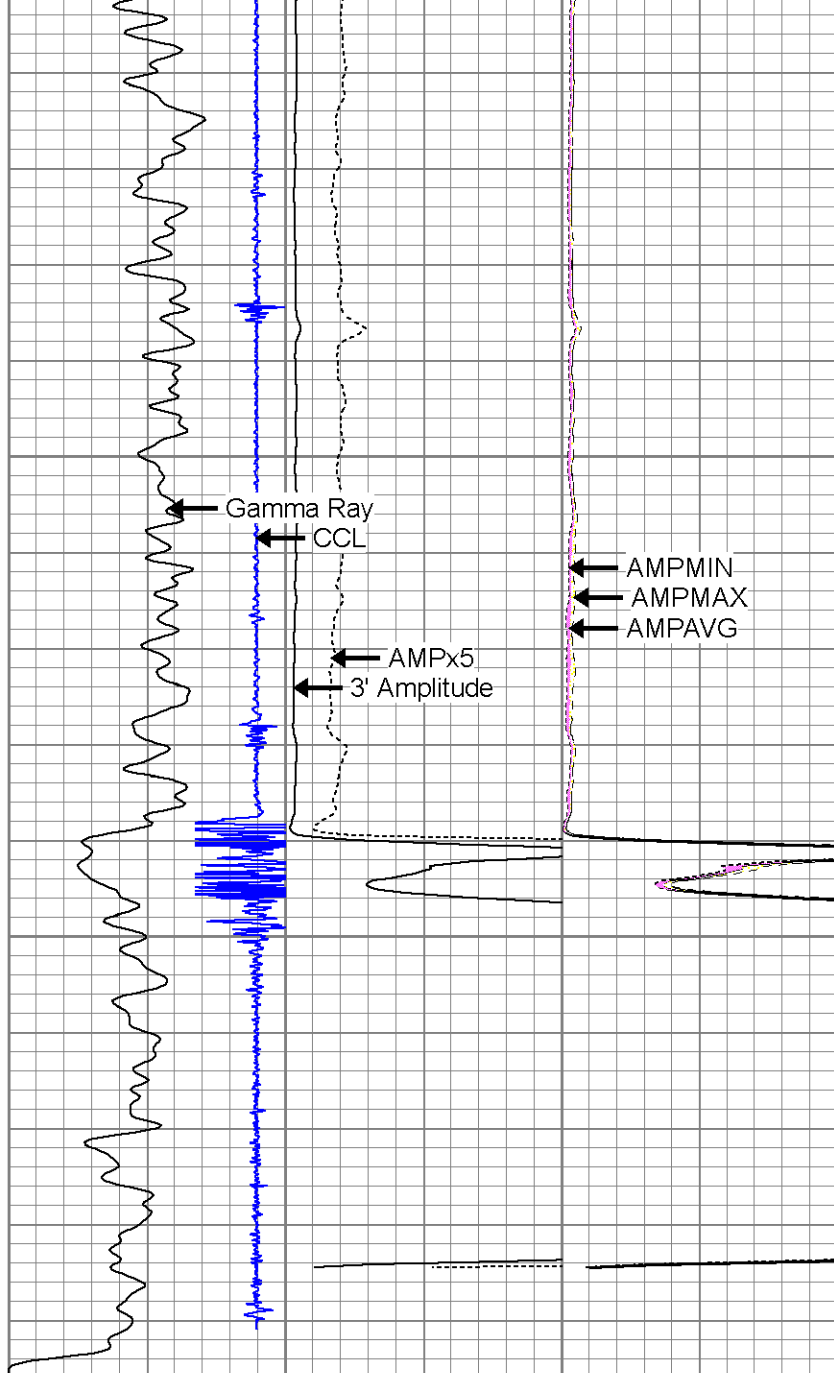


6400

6500



6600



-9	CCL	1	3' Amplitude	0	AMPAVG	150	200	VDL	1200	1	SECTOR MAP	8
	Gamma Ray	0	(mV)	100	0	AMPMAX	150			10		60
0	(GAPI)	200	0	AMPx5 (mV)	20	0	AMPMIN	150				



Company ANADARKO PETROLEUM CO.
 Well DOUTHIT 39N-27HZ
 Field WATTENBERG
 County WELD
 State COLORADO