




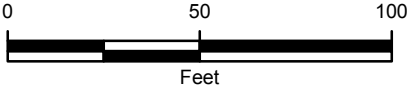


IMAGE COURTESY OF ESRI

**LEGEND**

-  RELEASE
-  SOIL SAMPLE
-  WELLHEAD
-  RELEASE AREA
-  EXCAVATION EXTENT



**FIGURE 2**  
**SITE MAP**  
 GREENLEAF 30N-2HZ  
 SESW SEC 2-T2N-R65W  
 WELD COUNTY, COLORADO  
**KERR-MCGEE OIL & GAS ONSHORE LP**

