NABORS
COMPLETION & PRODUCTION SERVICES CO.

GAMMA RAY CCL
CEMENT BOND VDL

Company NOBLE ENERGY INC.
Well DINNER 01-14
Field WATTENBERG
County WELD
State COLORADO

Company	NOBLE ENERGY INC.
Well	DINNER 01-14
Field	WATTENBERG
County	WELD
State	COLORADO

Location: API #: 0512319003

SE/NE

SEC 1 TWP 4N RGE 65W

Permanent Datum	GL	Elevation	4816
Log Measured From	KB		
Drilling Measured From	KB		

Other Services

Elevation
K.B. 4827
D.F.
G.L. 4816

Date	OCTOBER 14, 2014		
Run Number	ONE		
Depth Driller	7240		
Depth Logger	6770		
Bottom Logged Interval	6770		
Top Log Interval	SURFACE		
Open Hole Size			
Type Fluid	WATER		
Density / Viscosity	N/A		
Max. Recorded Temp.	237°F		
Estimated Cement Top	SURFACE		
Time Well Ready	LEED RIG		
Time Logger on Bottom	2-3/4 PROBE		
Equipment Number	4838		
Location	45		
Recorded By	GREG NOLAN		
Witnessed By	RICK SHEETS		

Borehole Record				Tubing Record			
Run Number	Bit	From	To	Size	Weight	From	To

Casing Record	Size	Wgt/Ft	Top	Bottom
Surface String	8-5/8	24# J-55	SURFACE	510
Prot. String				
Production String	4-1/2	13.5# N-80	SURFACE	7231
Liner				

<<< Fold Here >>>

All interpretations are opinions based on inferences from electrical or other measurements and we cannot and do not guarantee the accuracy or correctness of any interpretation, and we shall not, except in the case of gross or willful negligence on our part, be liable or responsible for any loss, costs, damages, or expenses incurred or sustained by anyone resulting from any interpretation made by any of our officers, agents or employees. These interpretations are also subject to our general terms and conditions set out in our current Price Schedule.

Comments

THANK YOU FOR CHOOSING NCPS!!!!!!
LOG NOT CORRELATED
WCR 49 & WCR 48, W.1, N.6 INTO

Database File:	cbl noble dinner 01-14.db
Dataset Pathname:	pass4
Presentation Format:	noble en
Dataset Creation:	Tue Oct 14 09:17:14 2014 by Log SCH 120430
Charted by:	Depth in Feet scaled 1:240

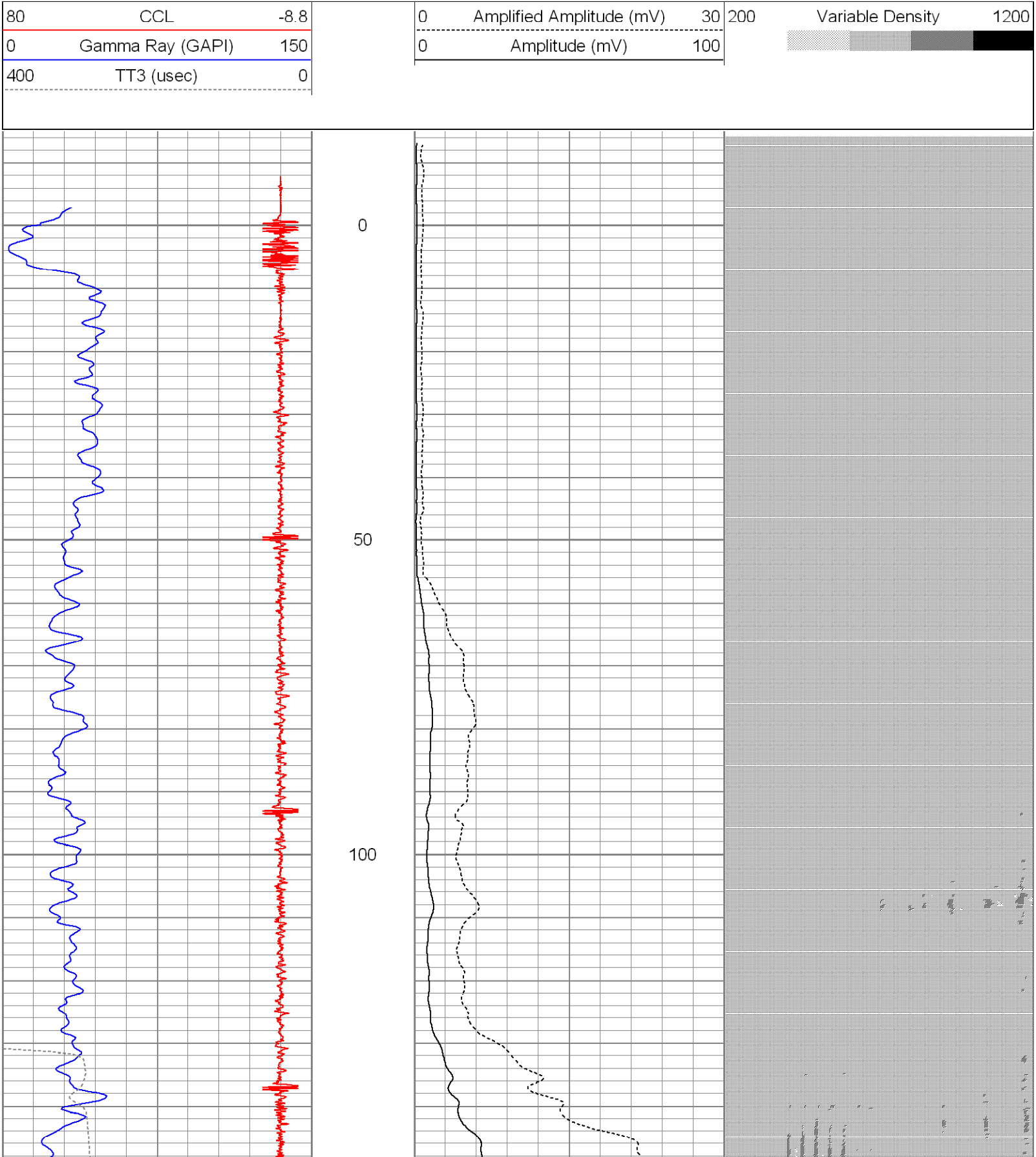

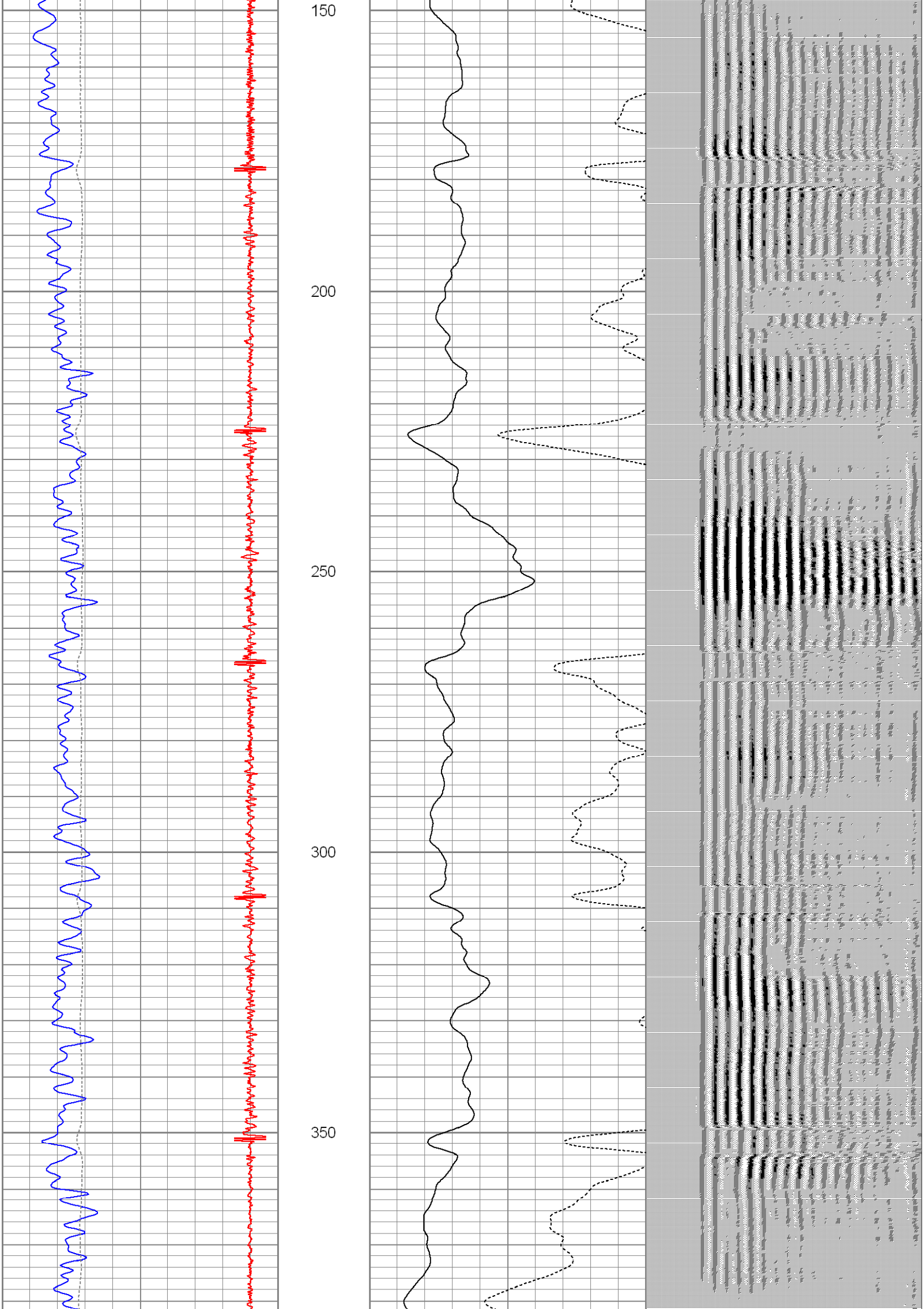

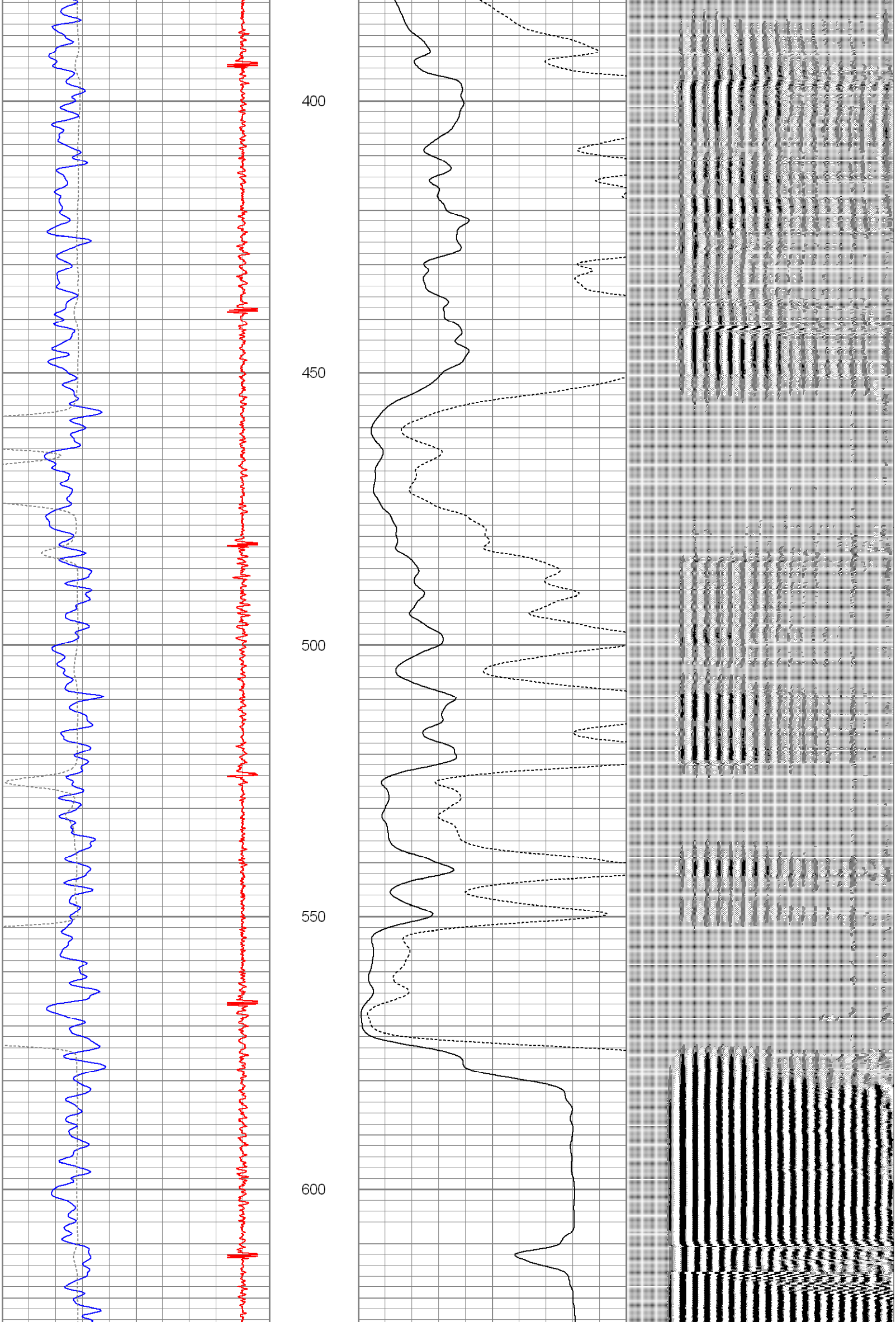

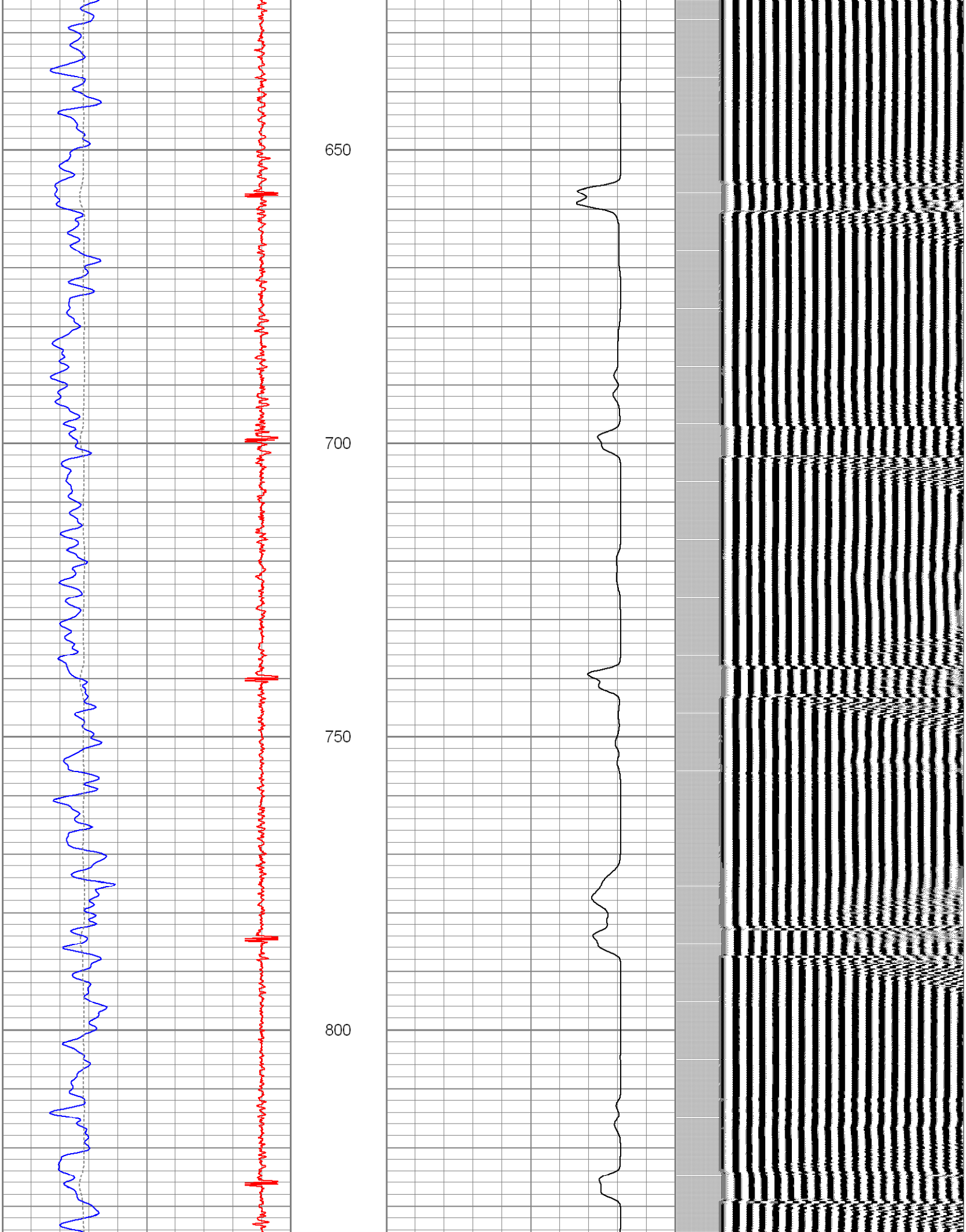

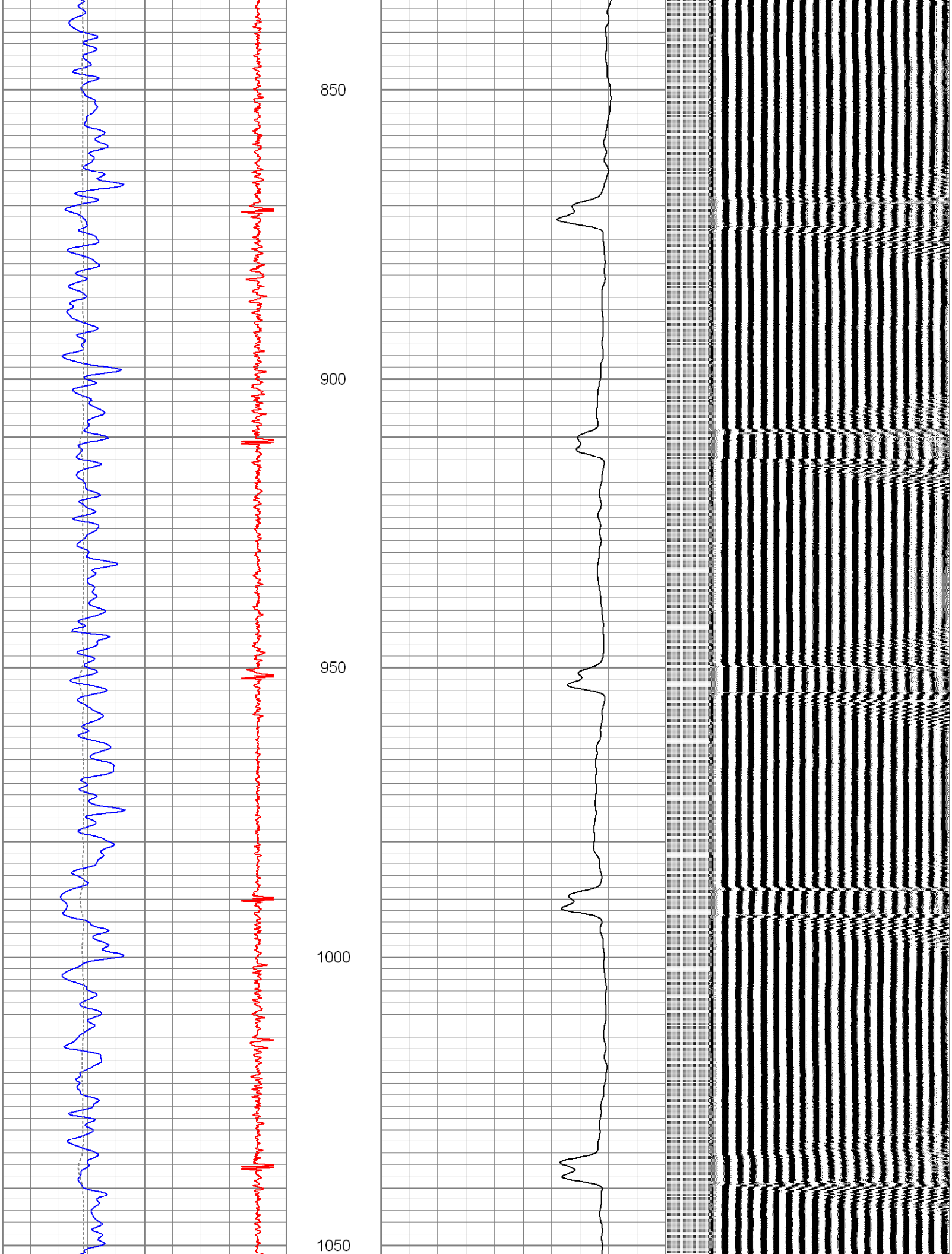

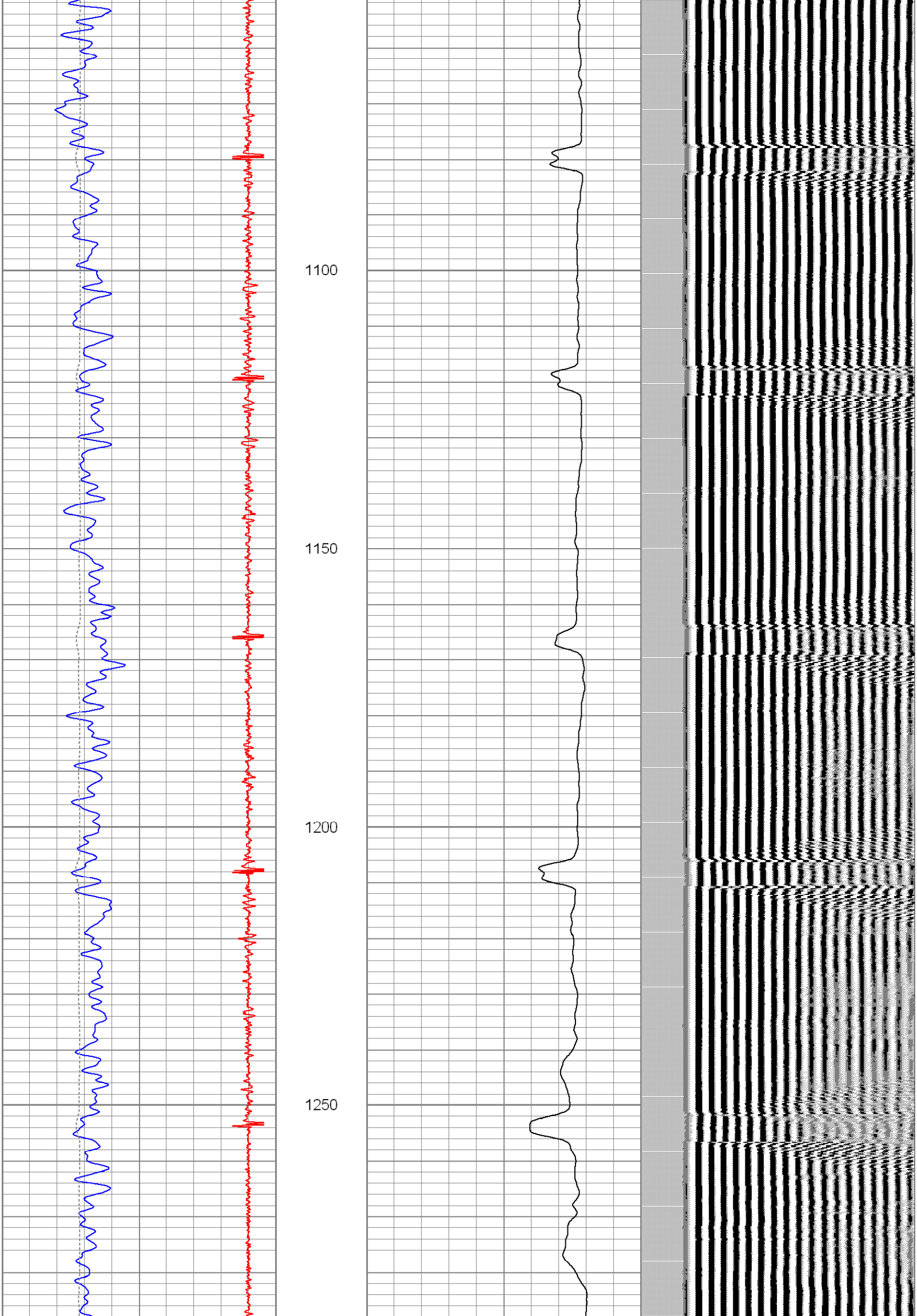

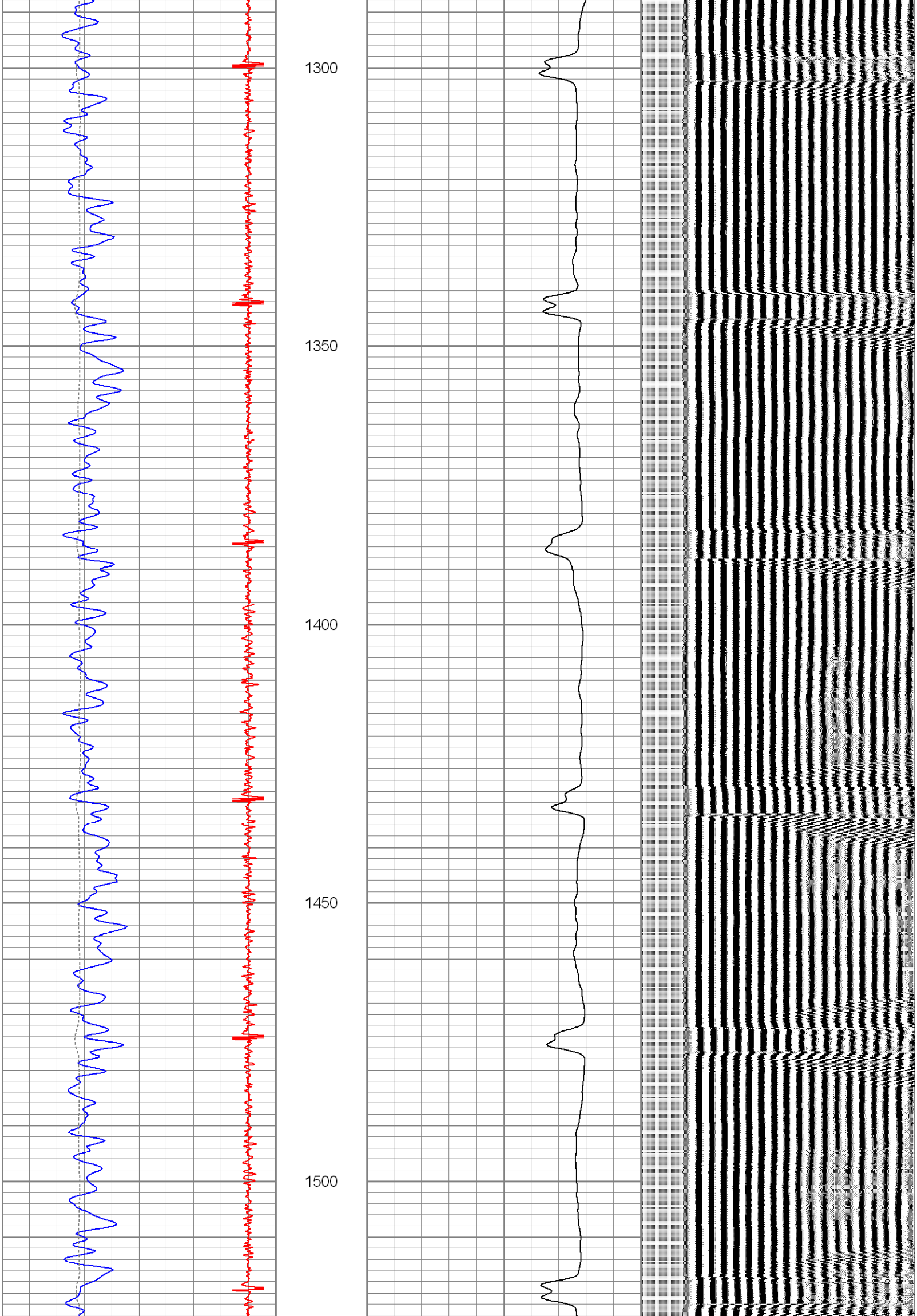

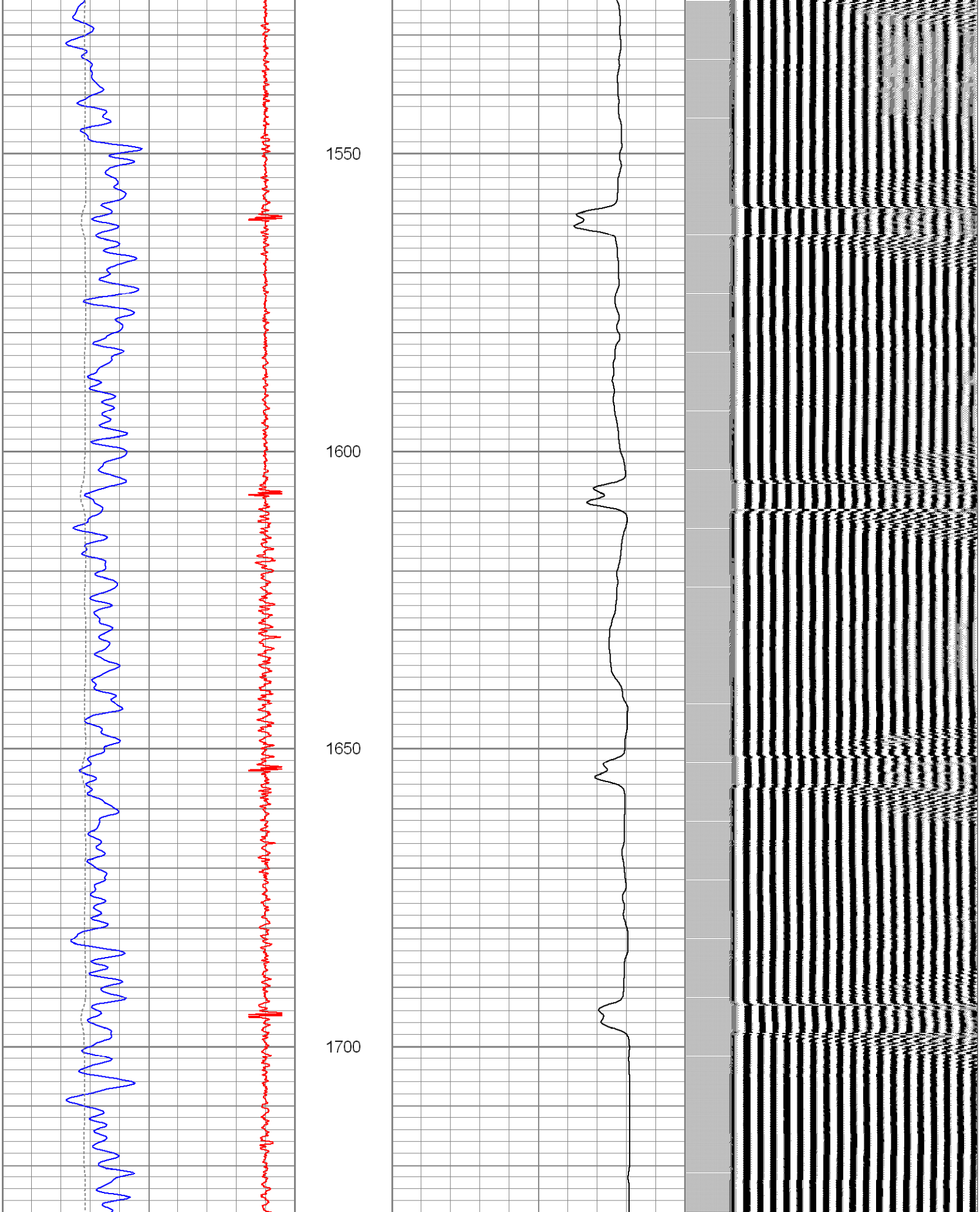

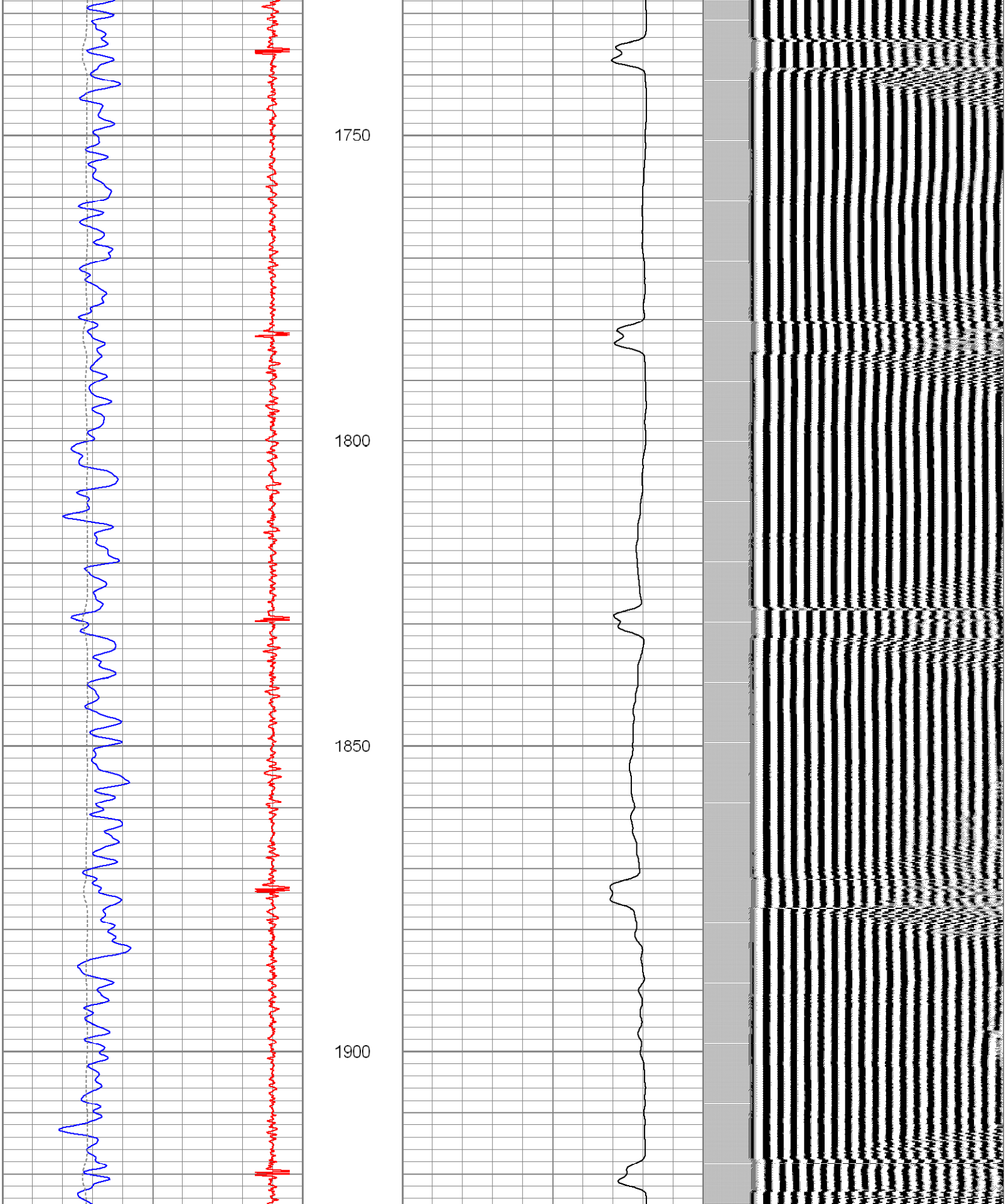

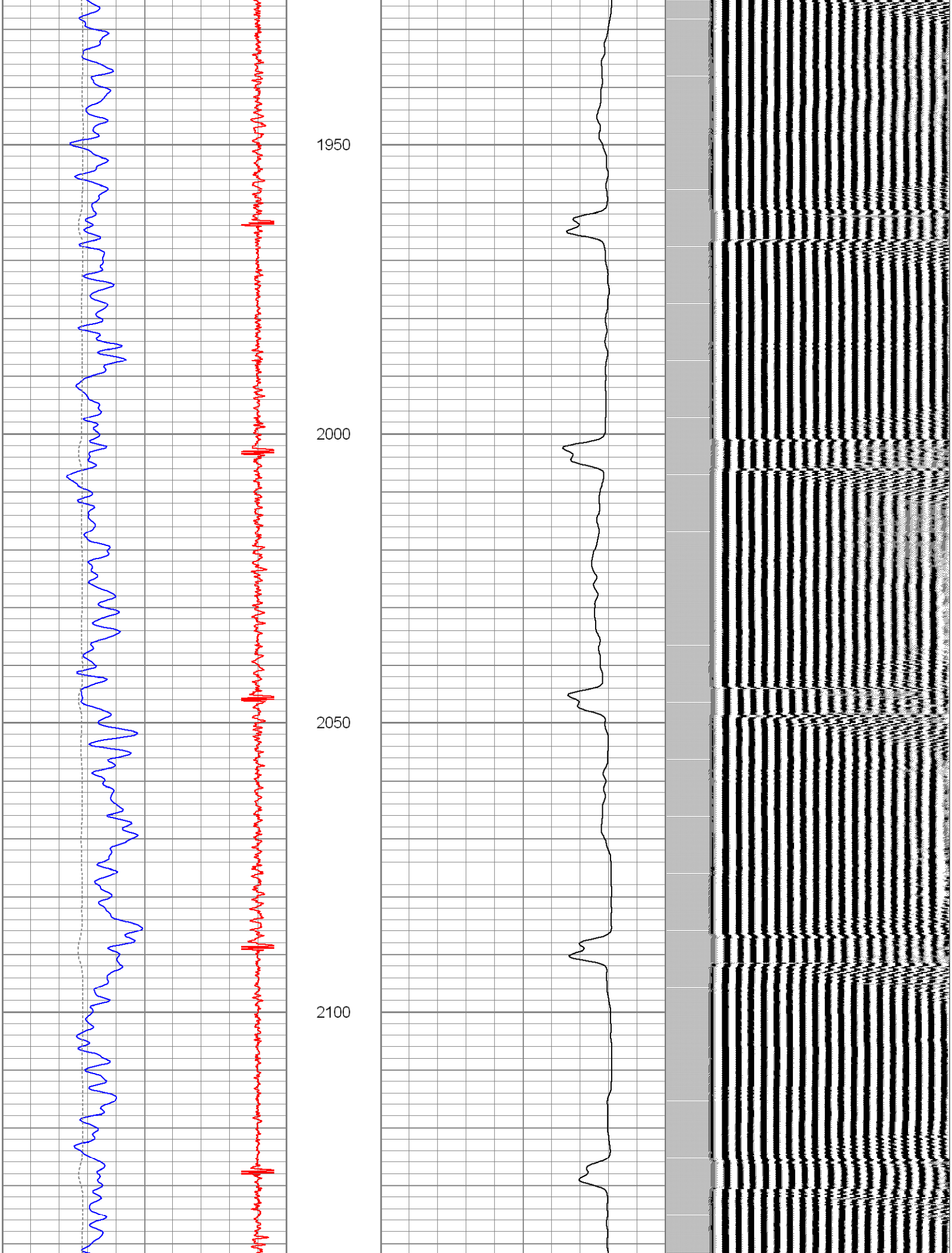

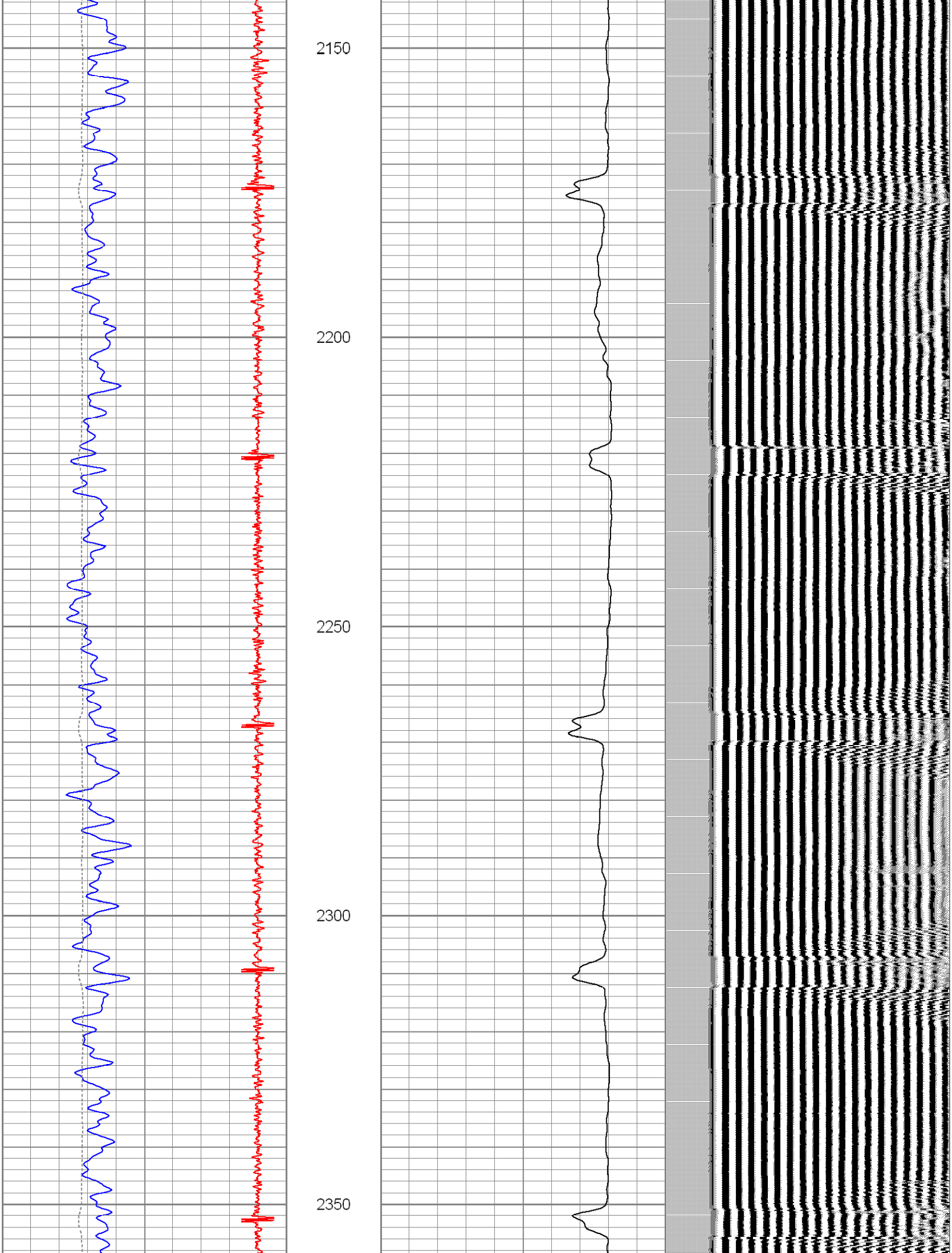

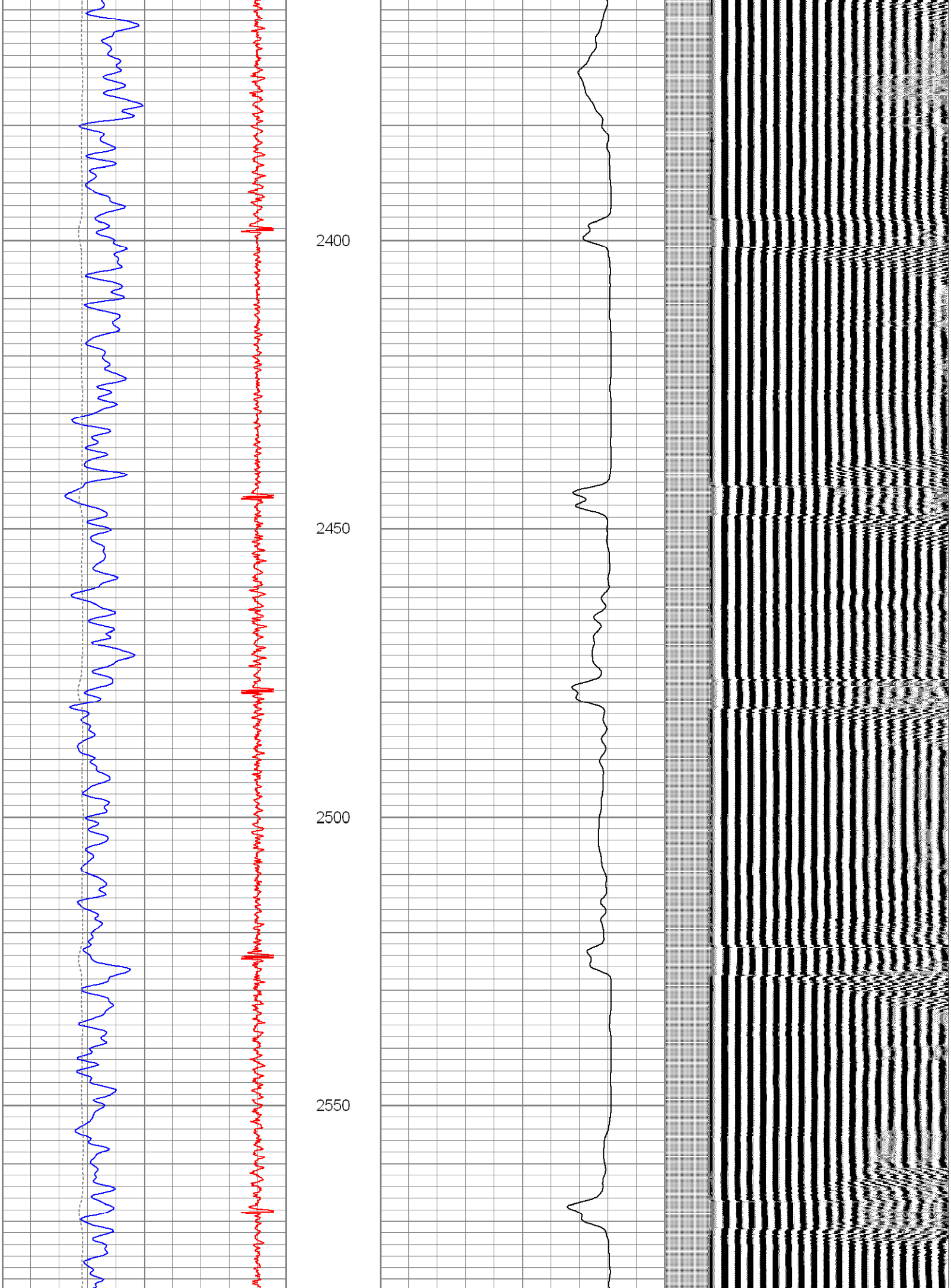

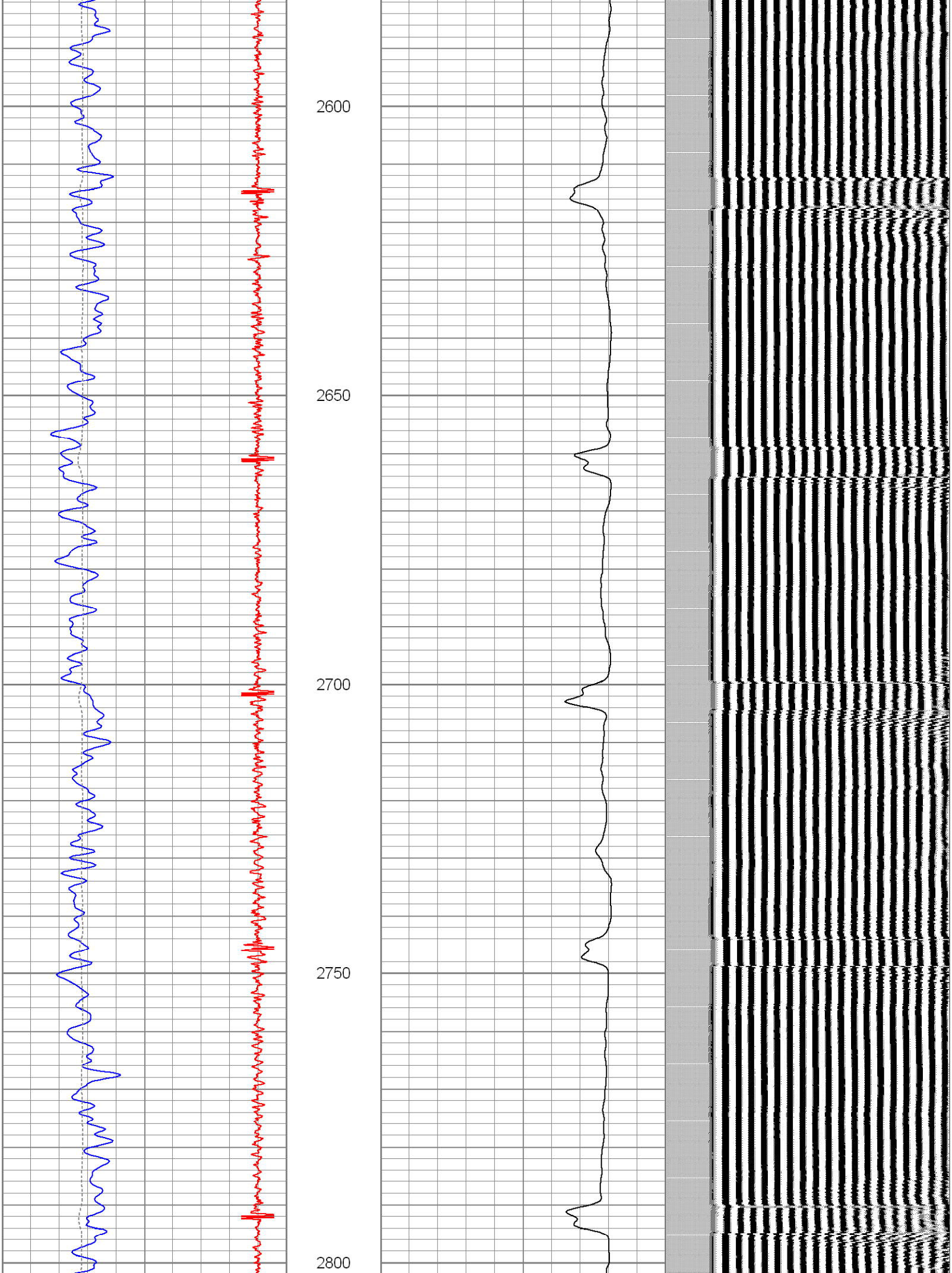

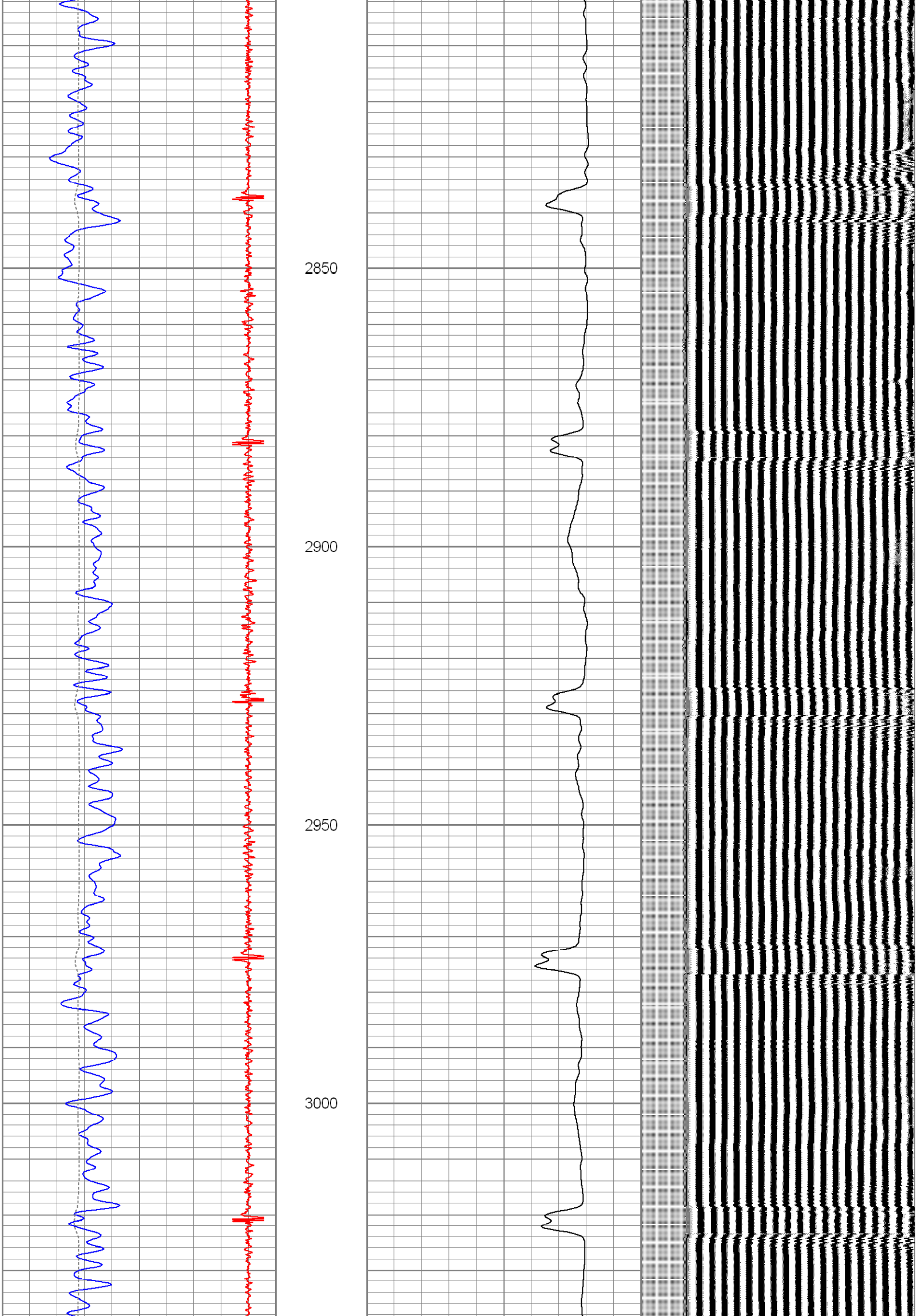

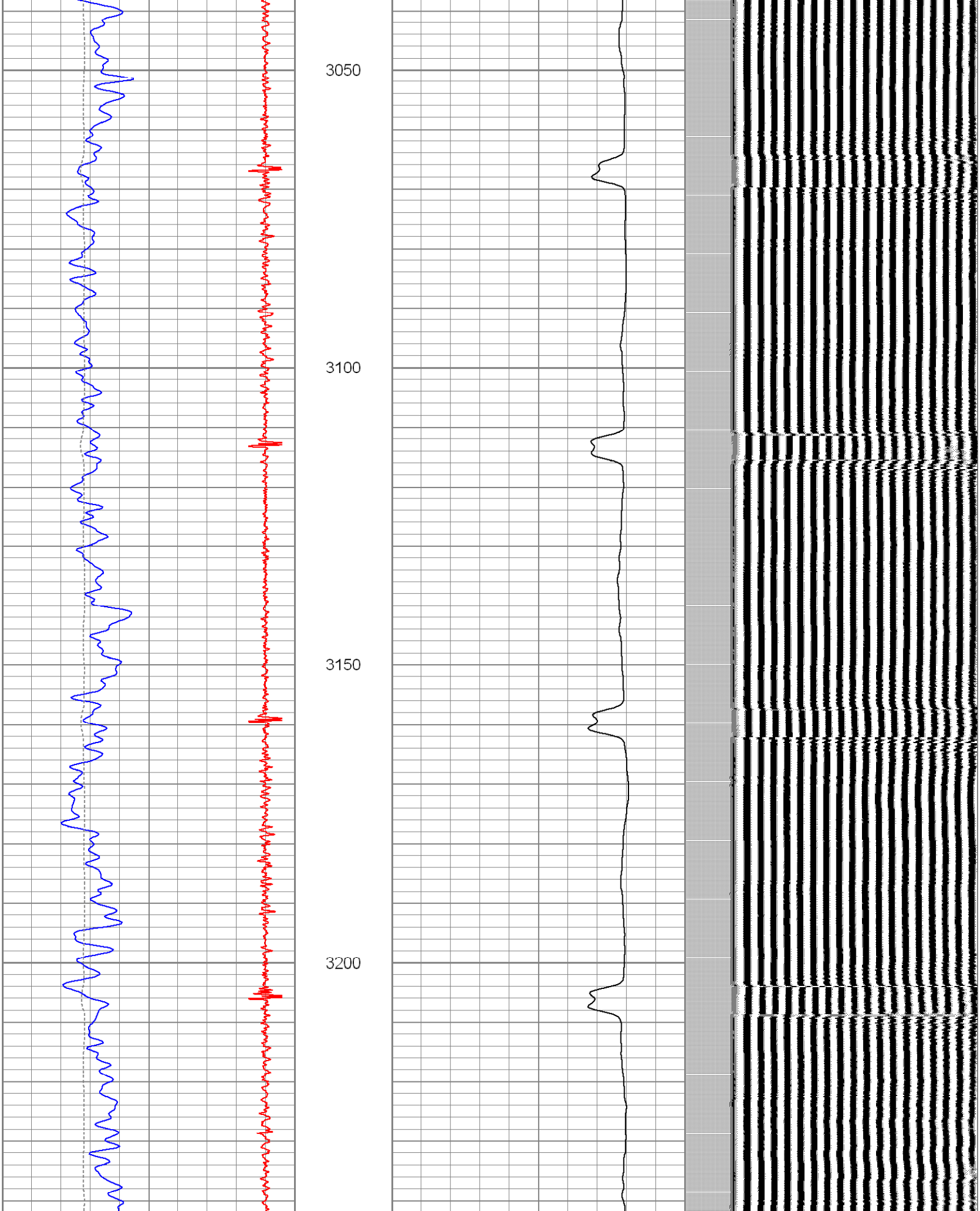

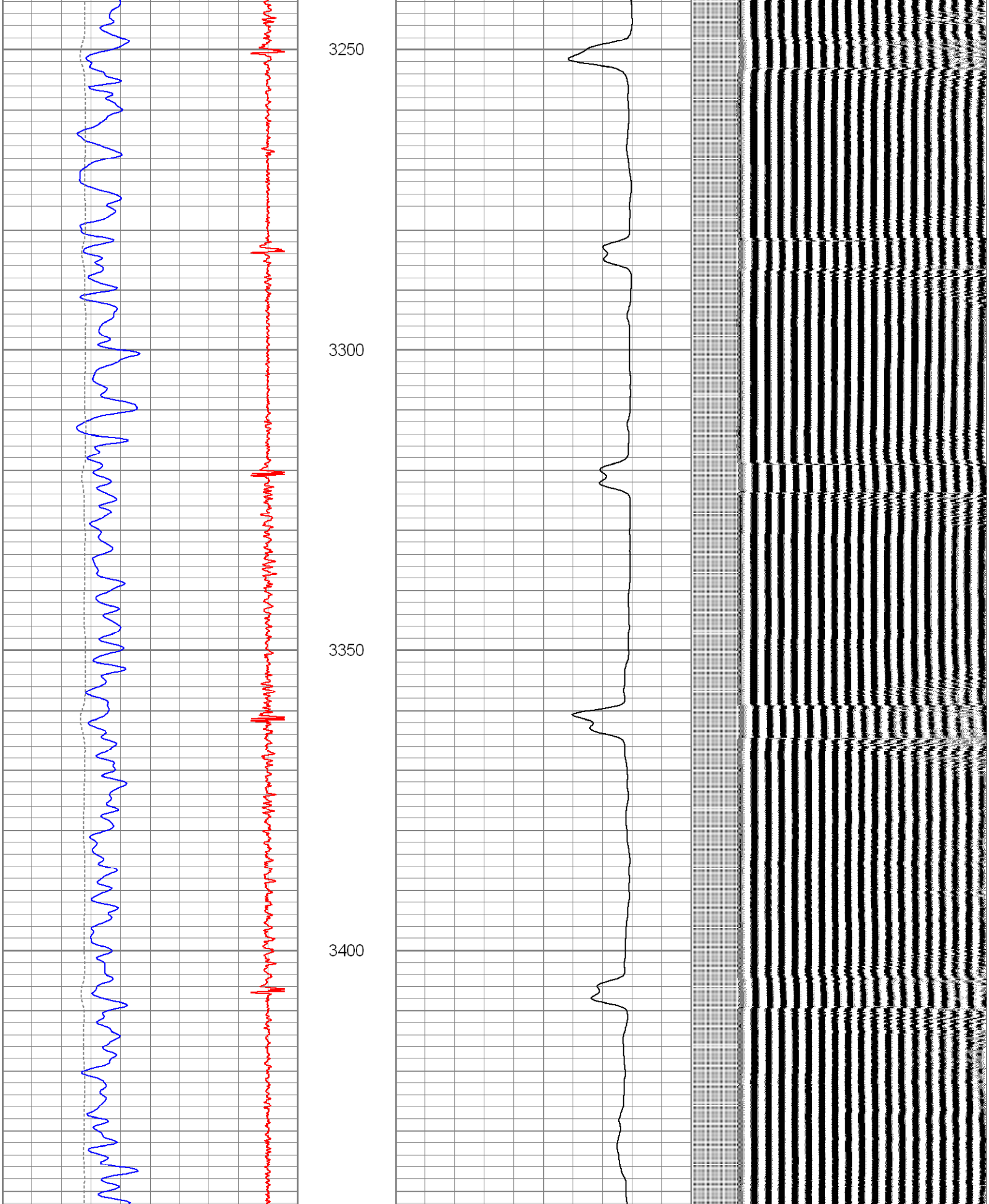

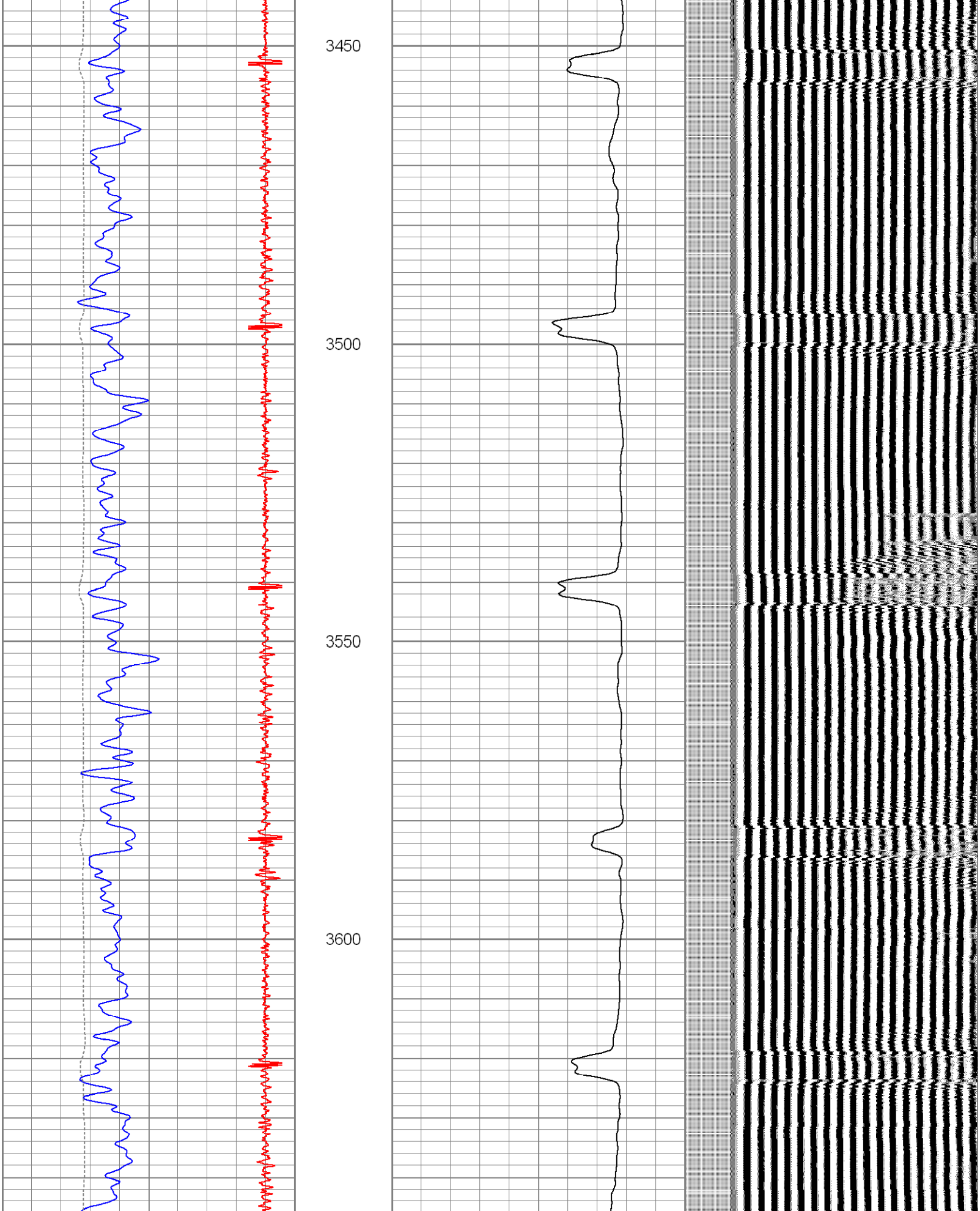

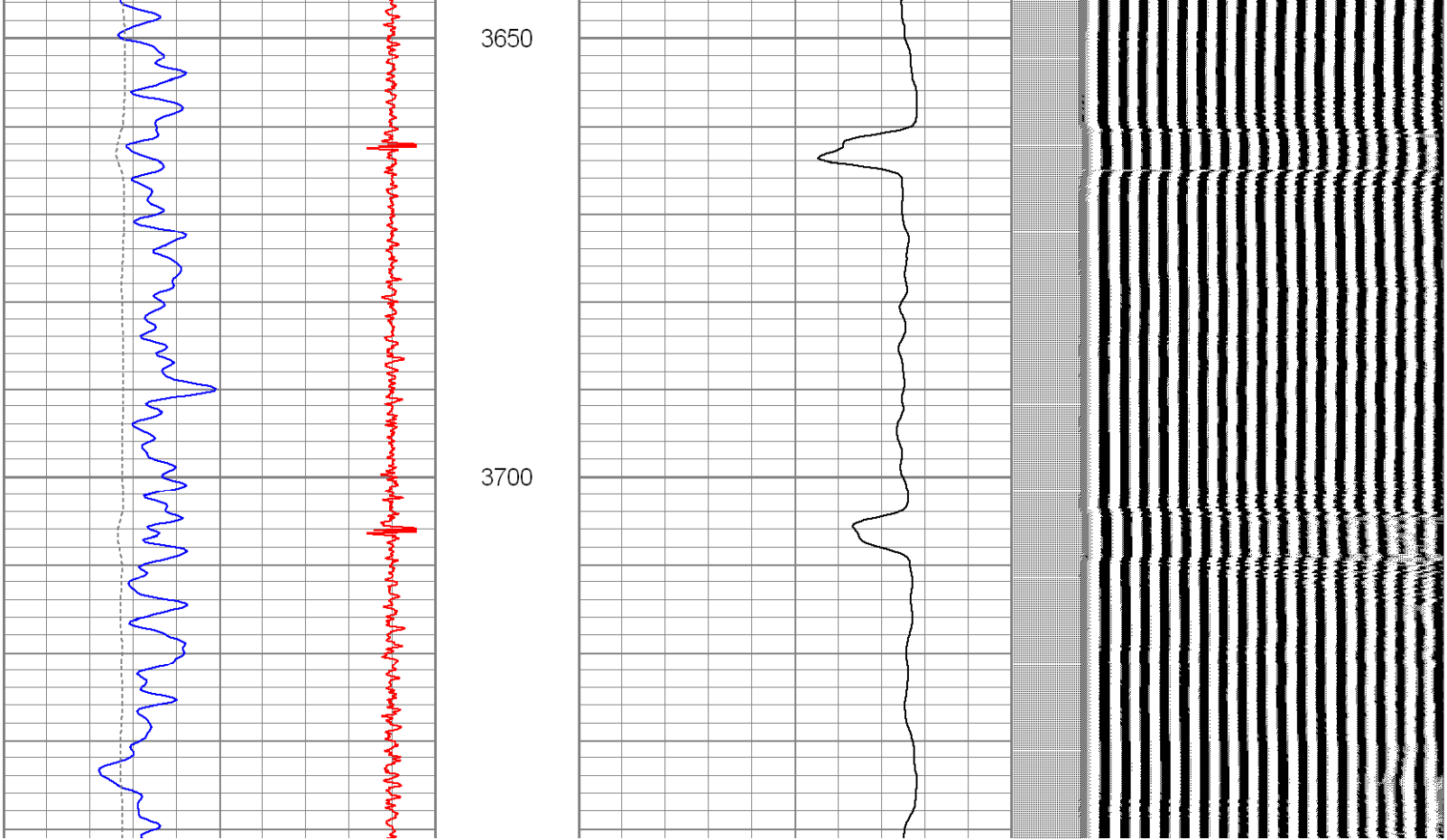

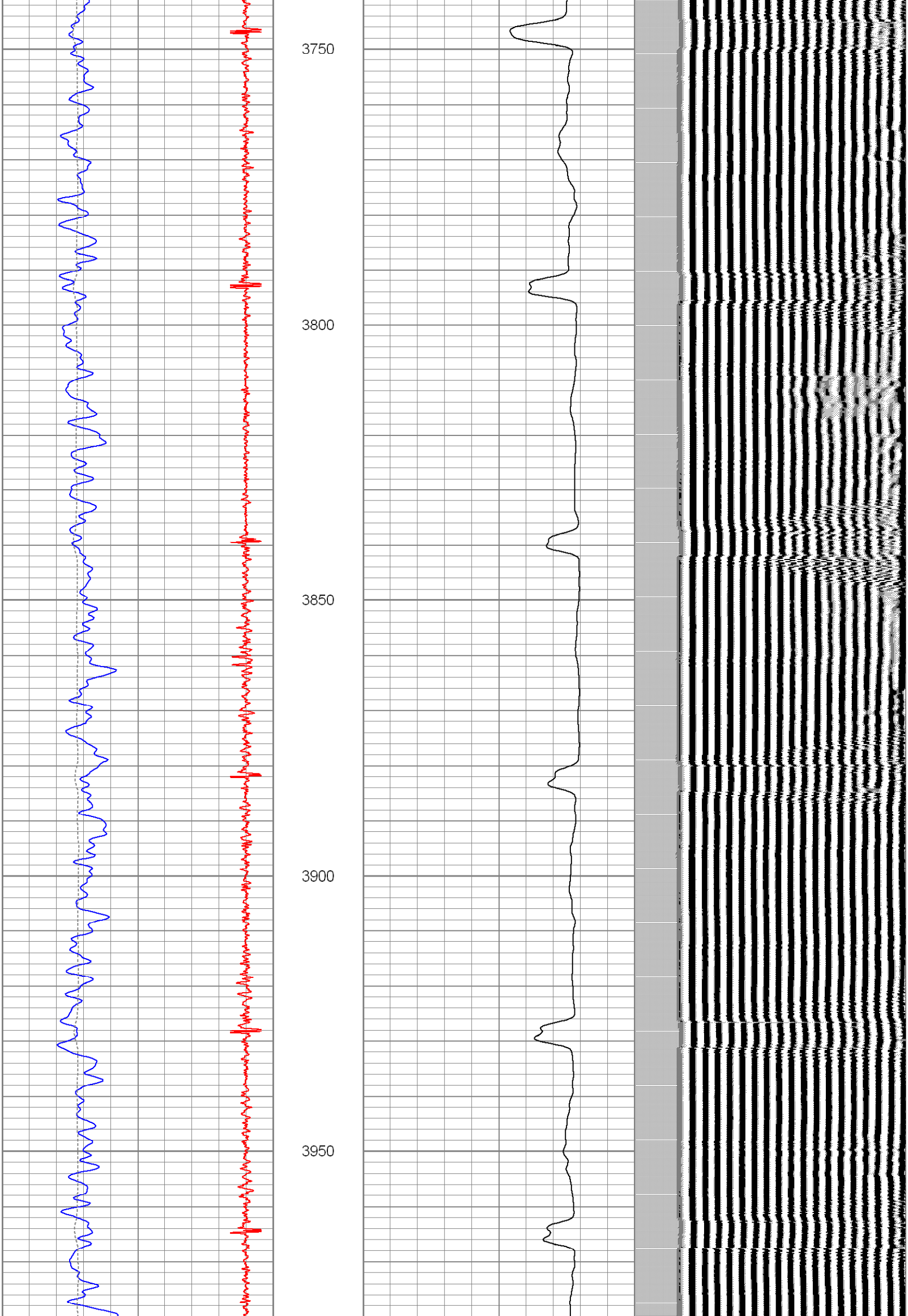

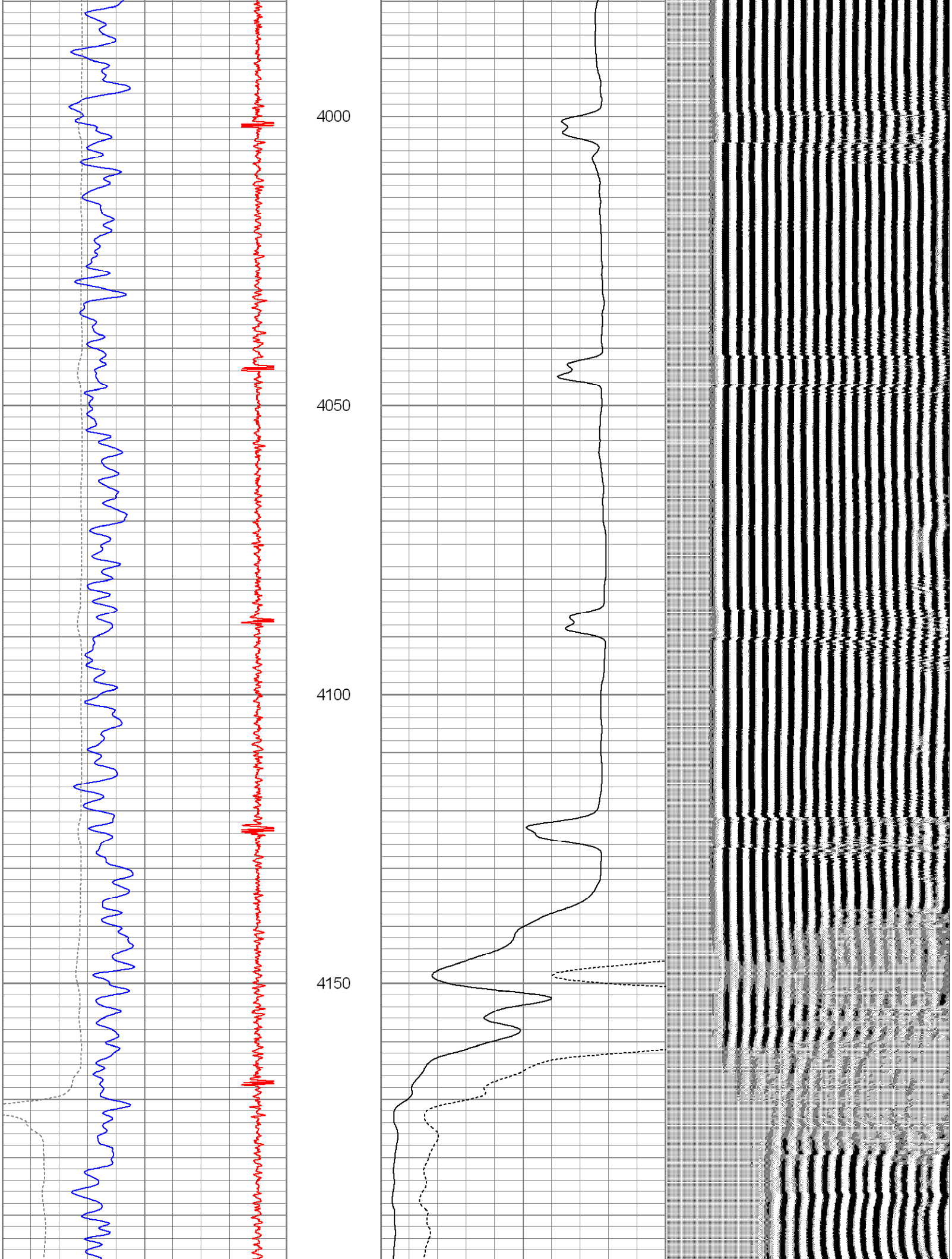

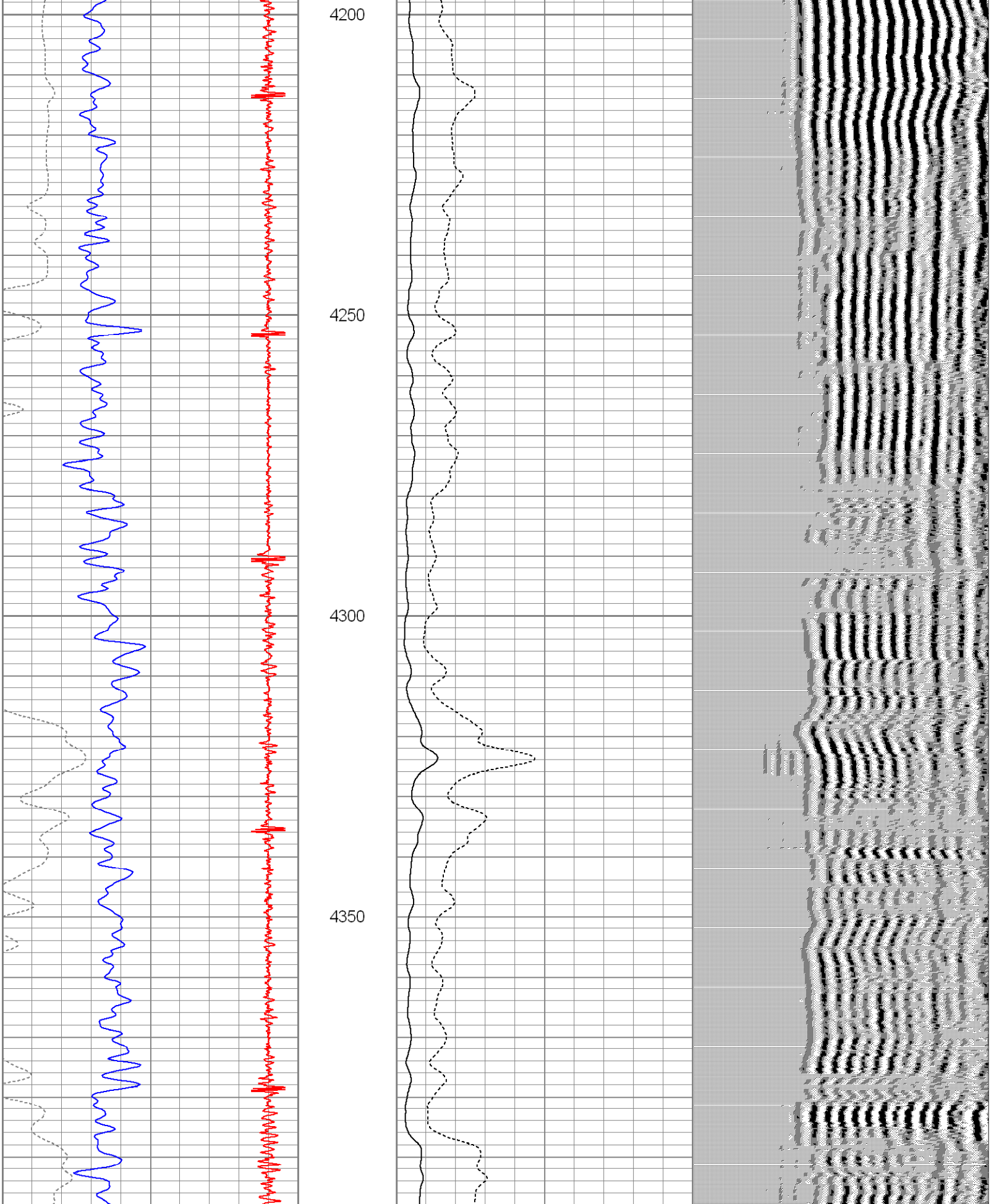

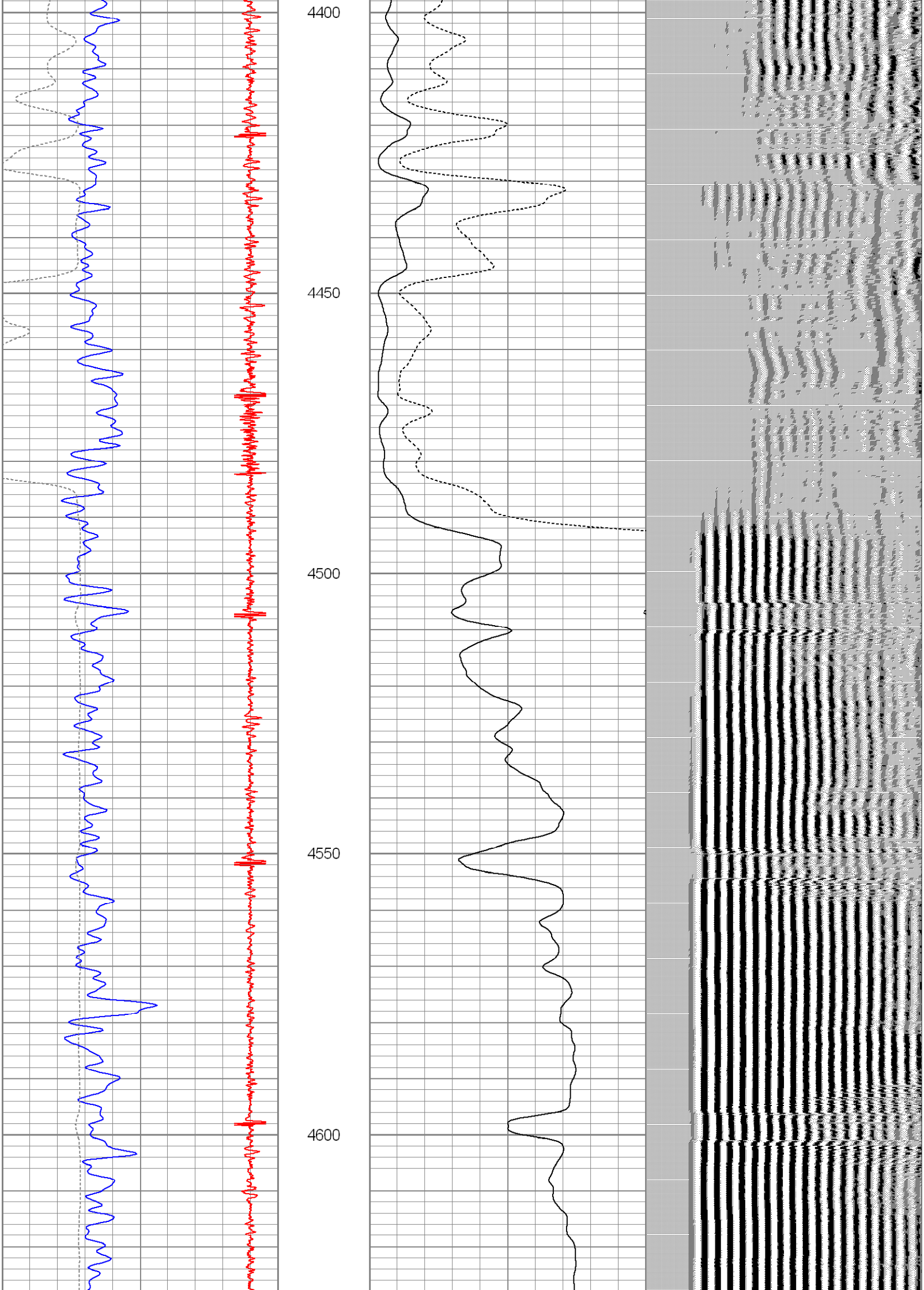

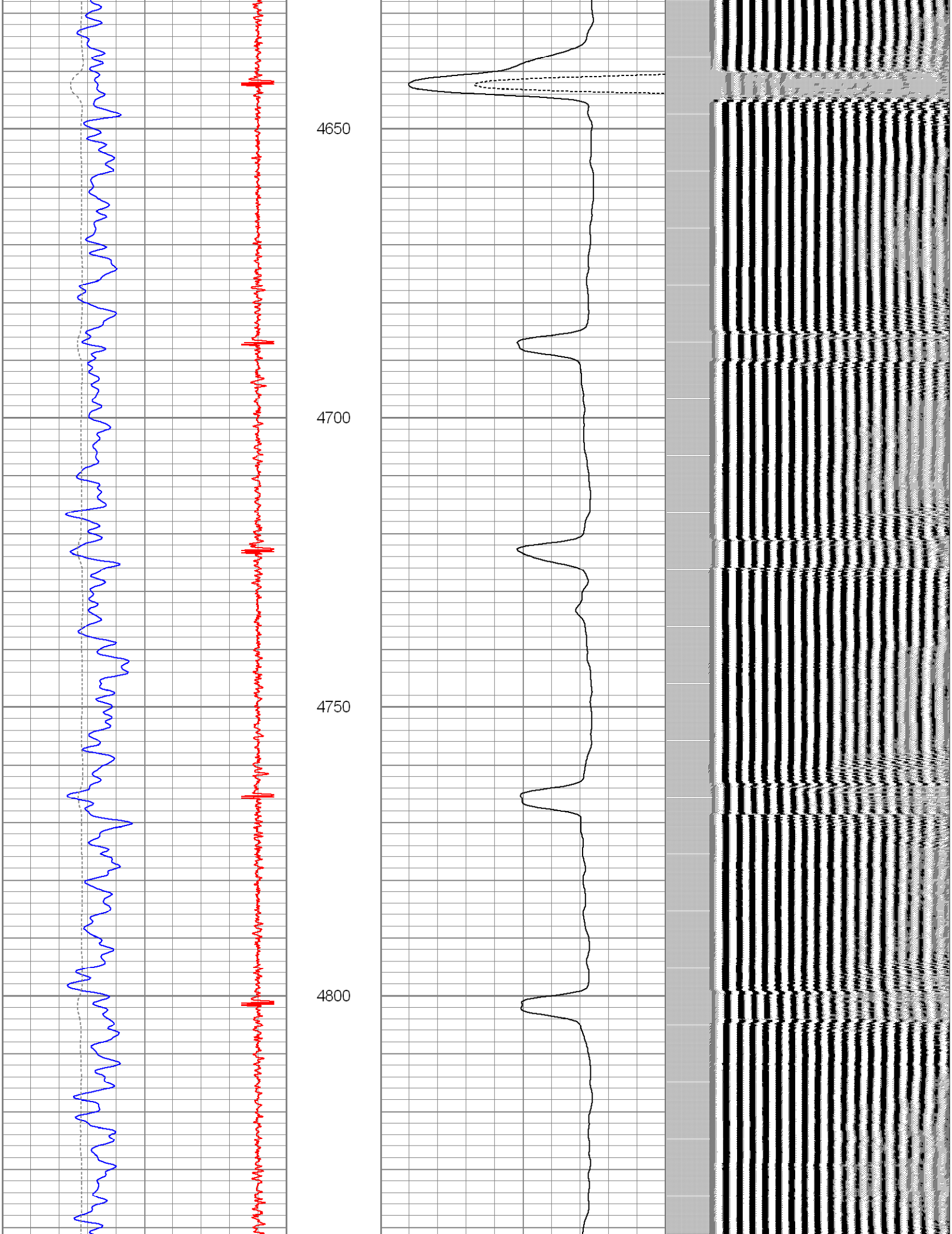

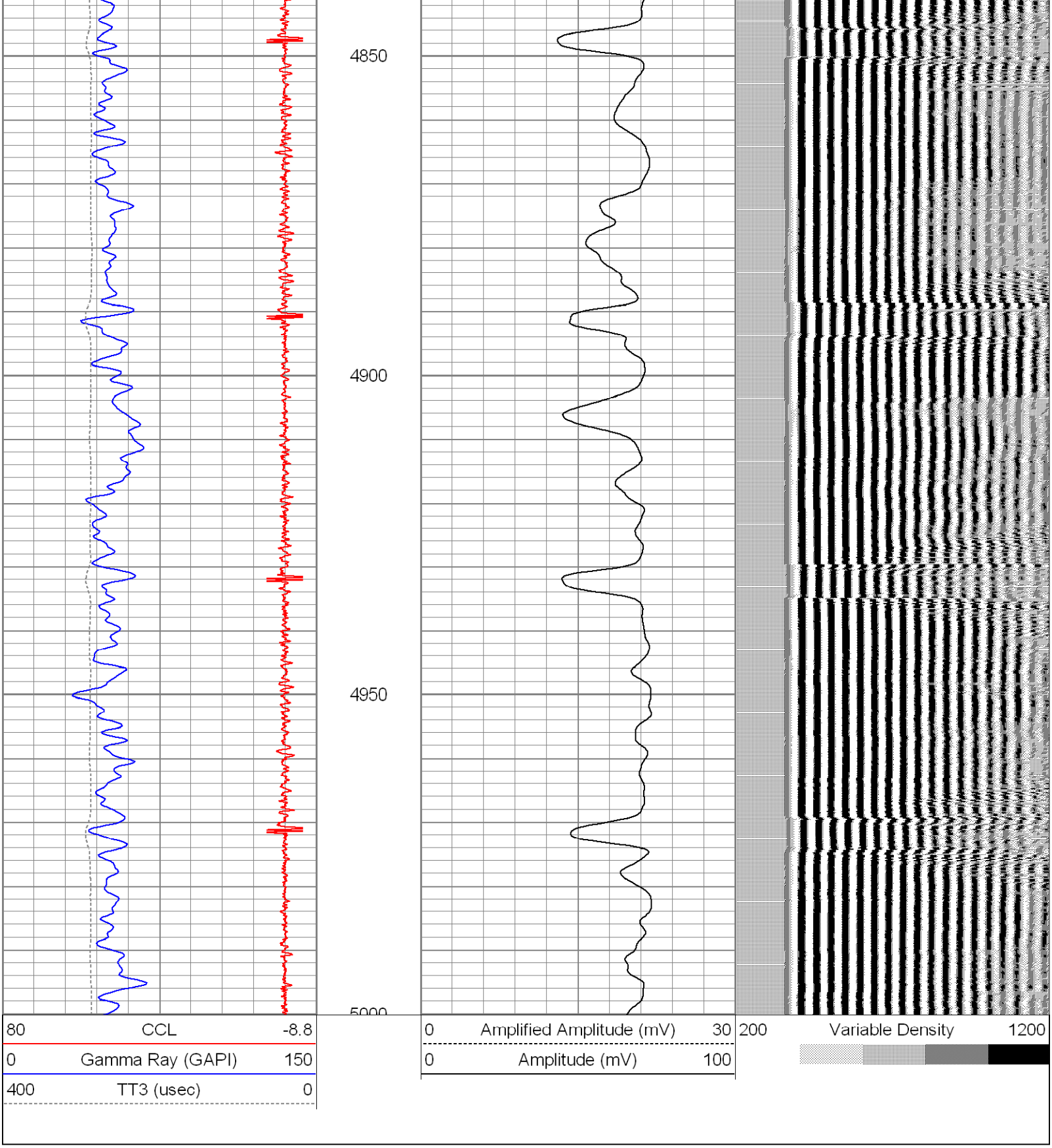

Database File: cbl noble dinner 01-14.db
Dataset Pathname: pass3
Presentation Format: noble en
Dataset Creation: Tue Oct 14 09:03:14 2014 by Log SCH 120430
Charted by: Depth in Feet scaled 1:240

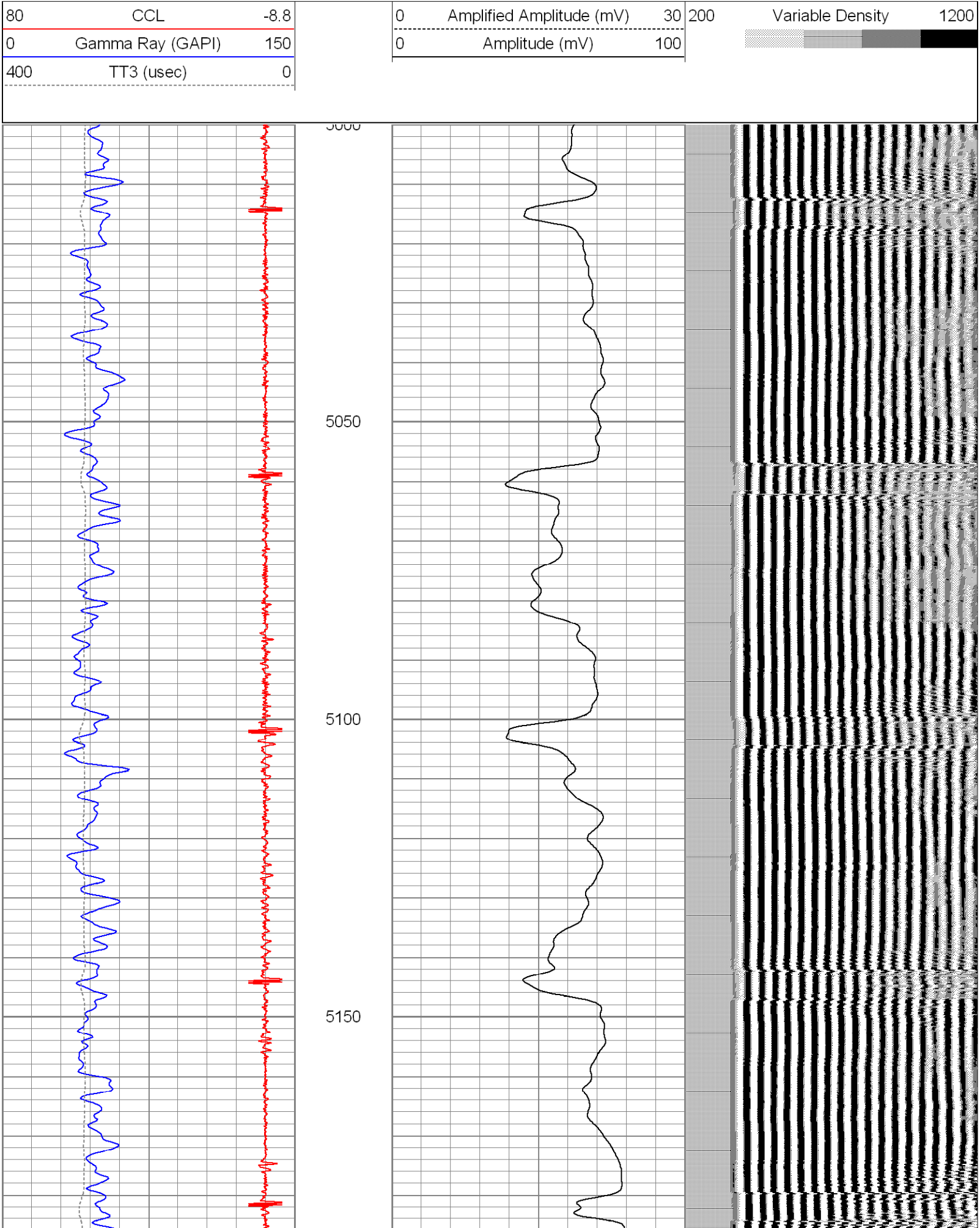

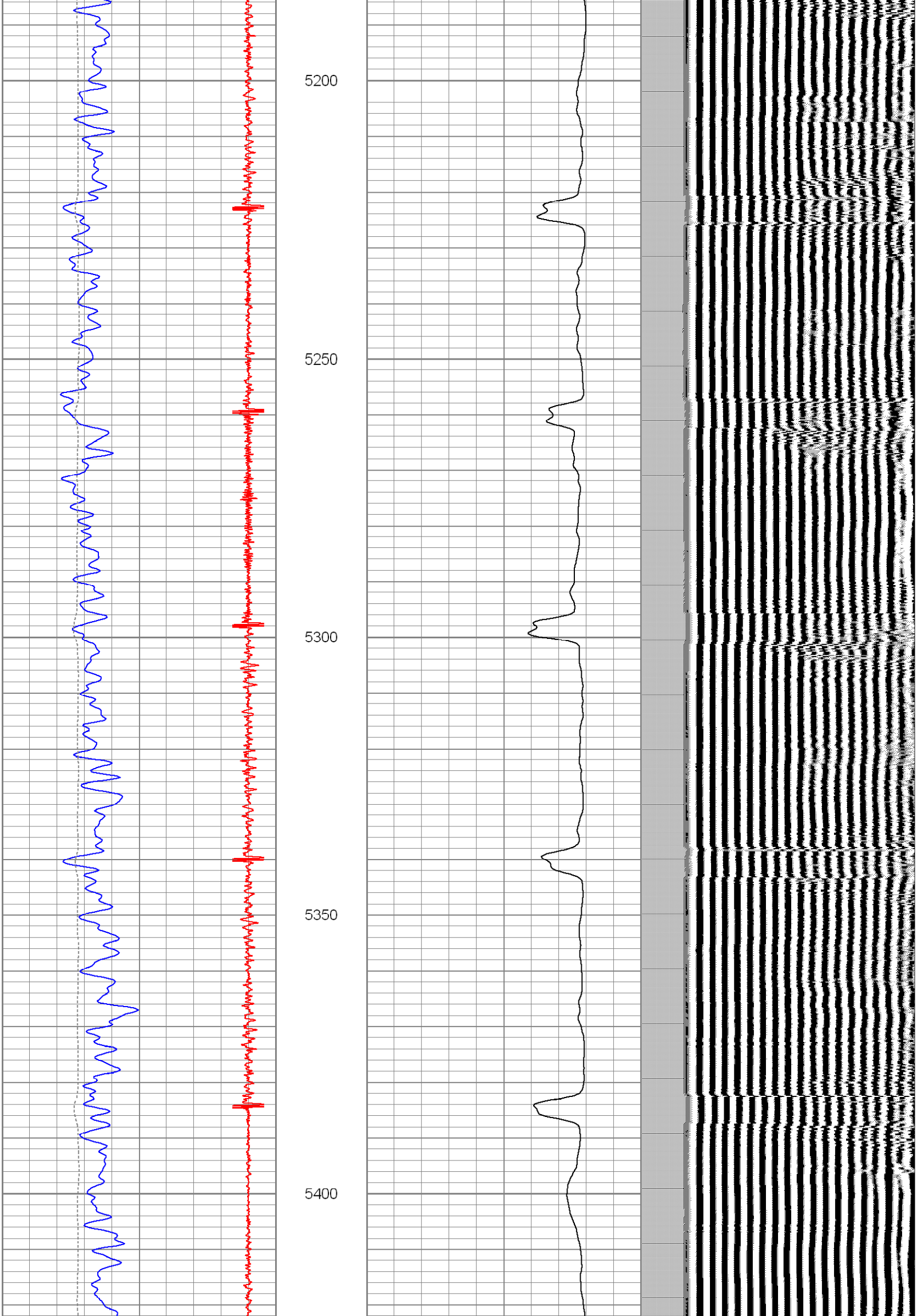

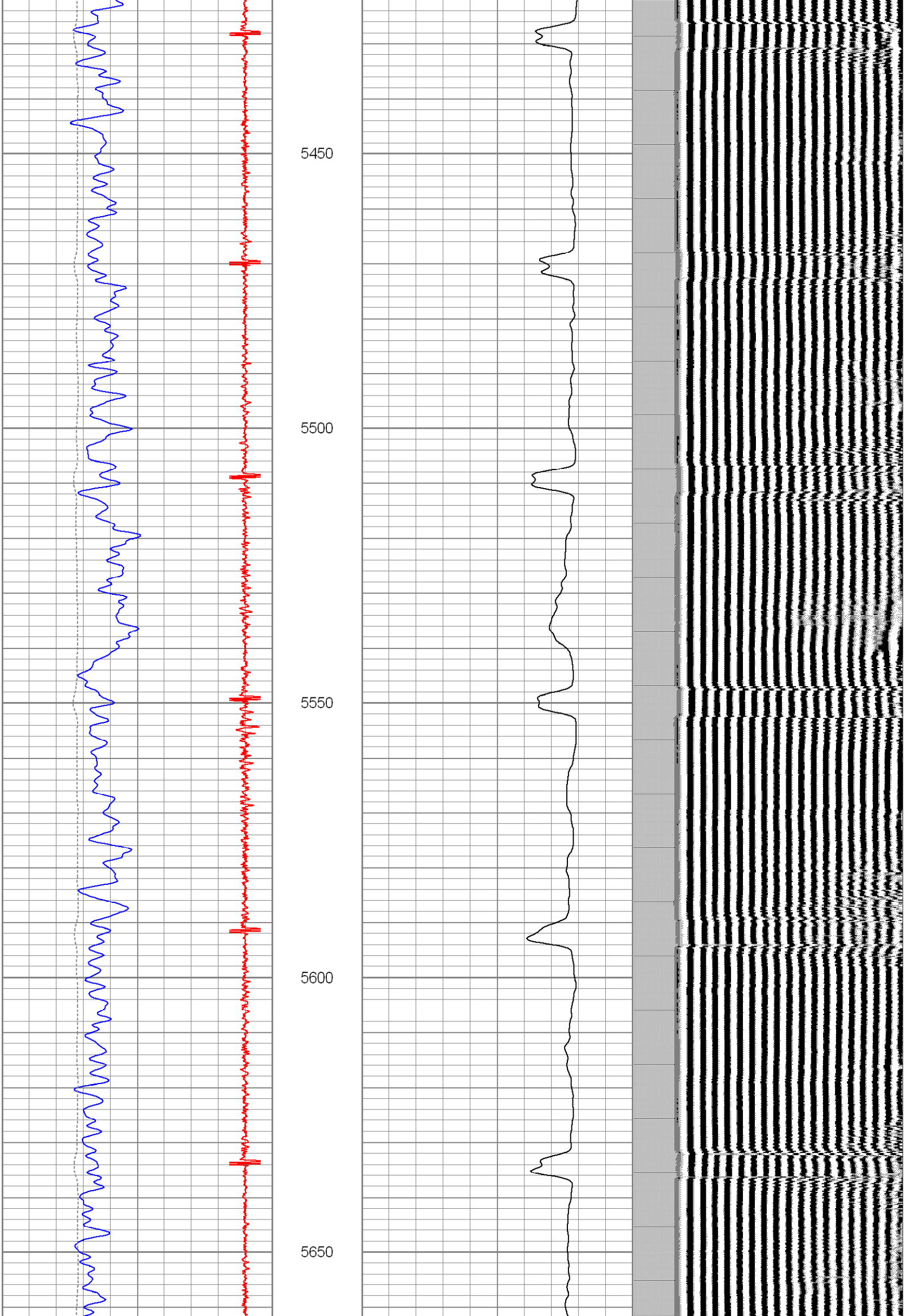

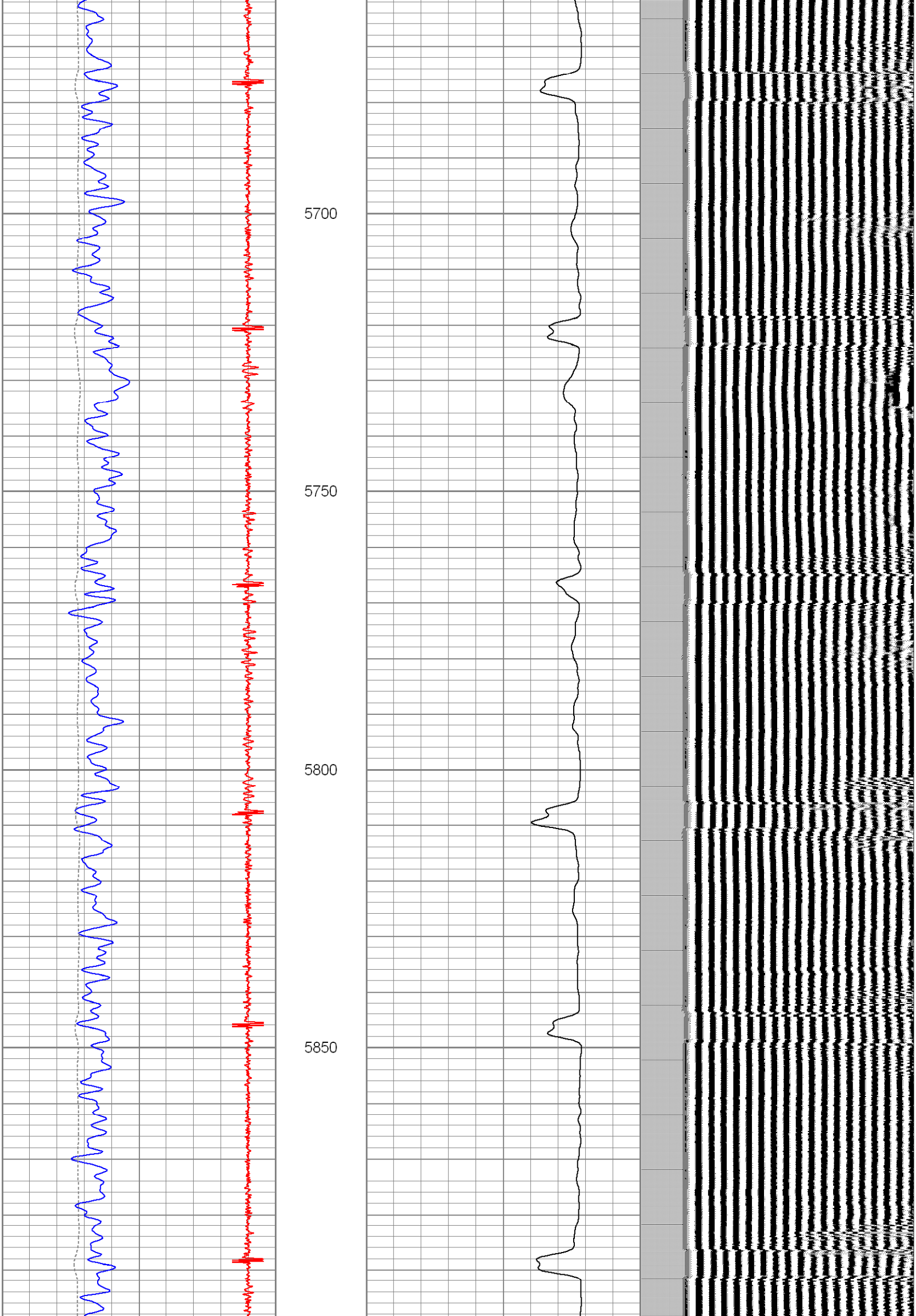

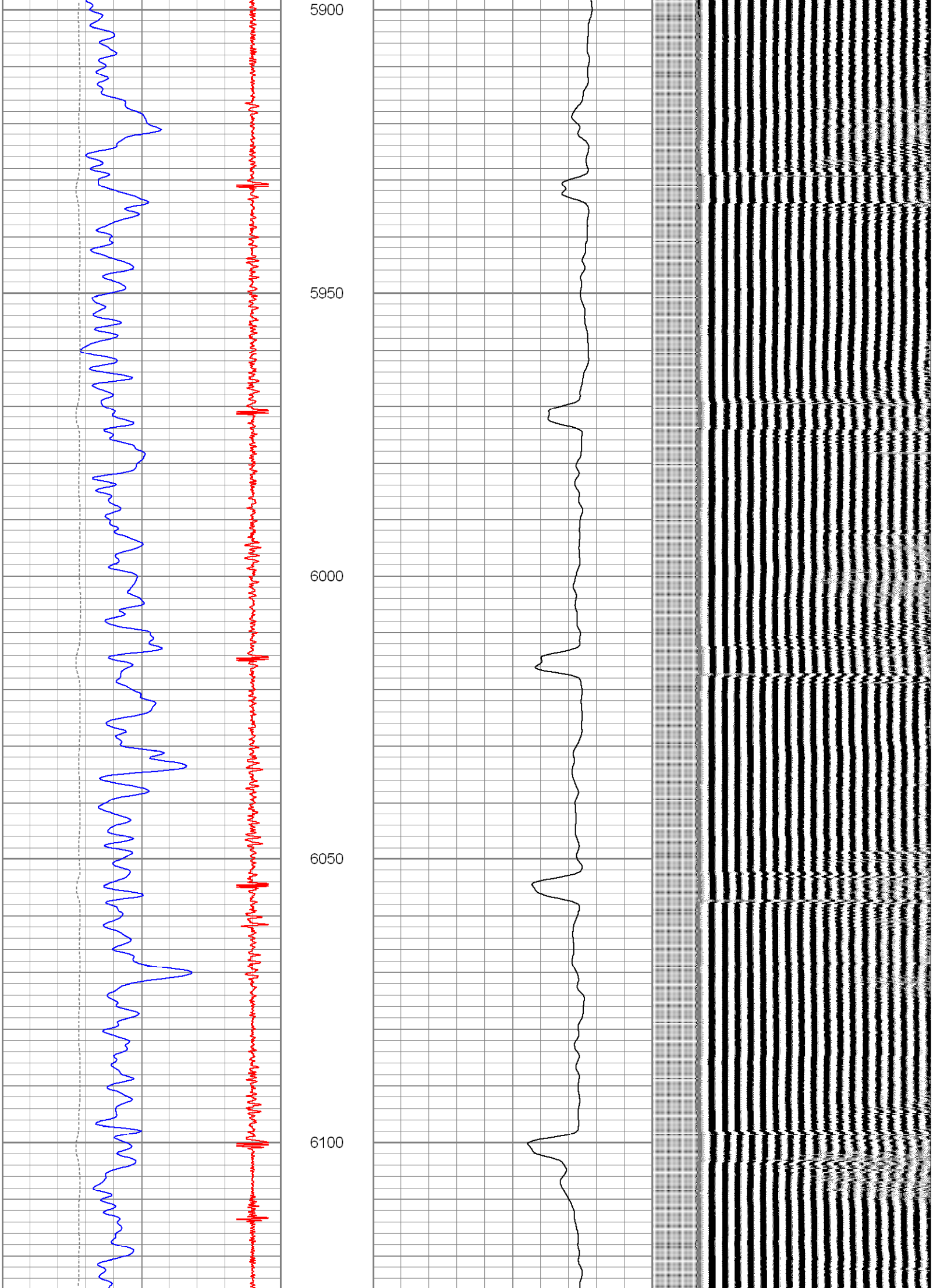

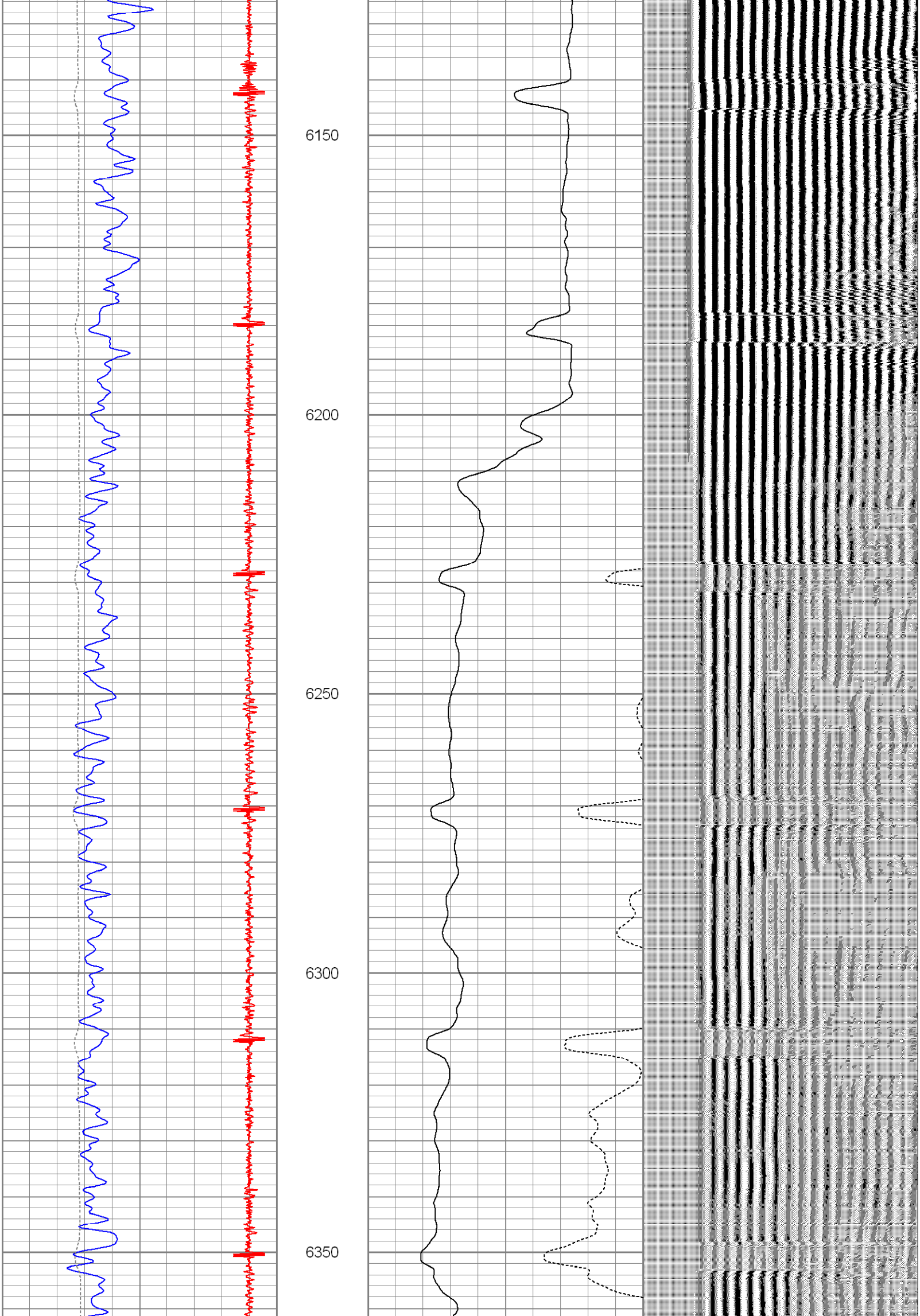

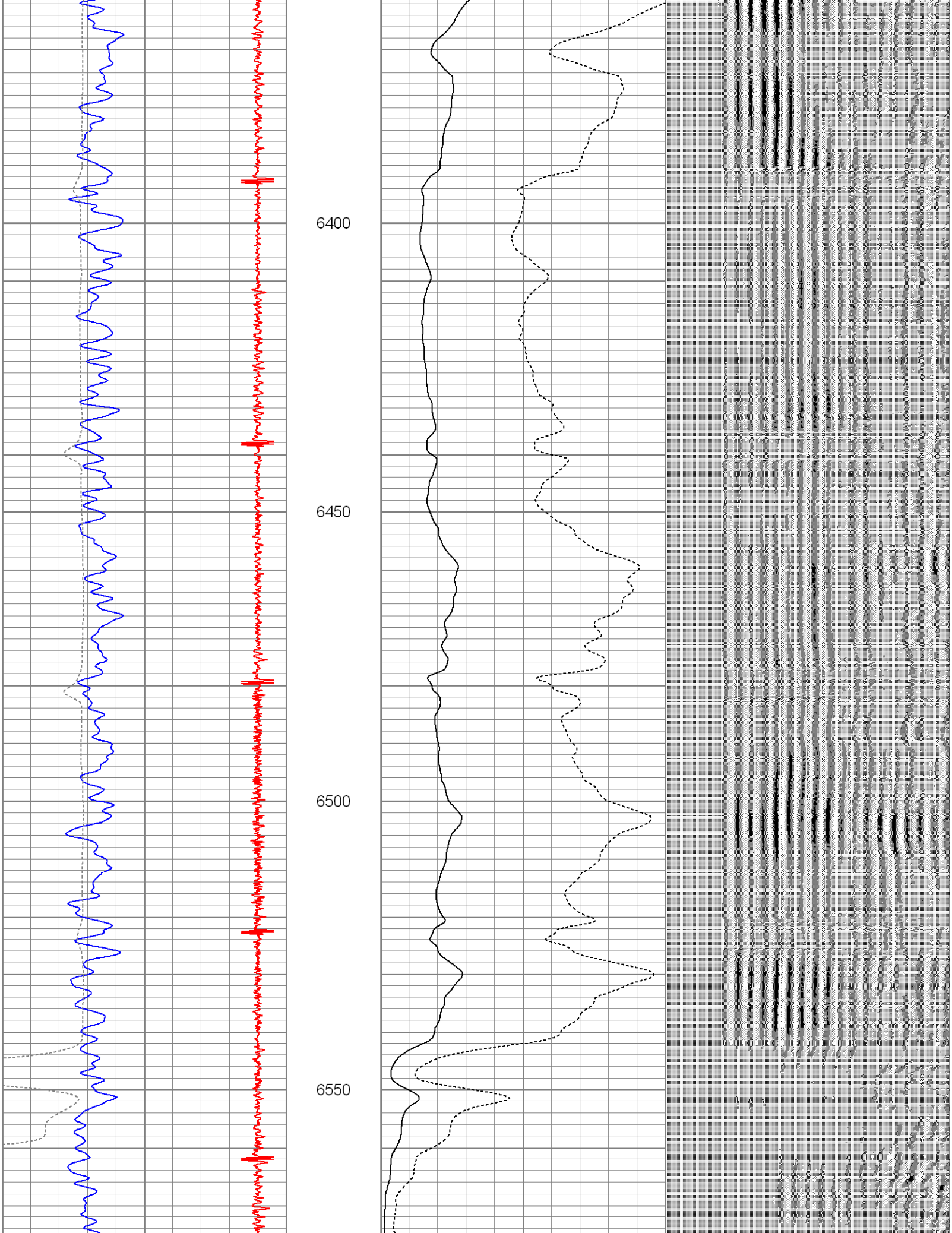

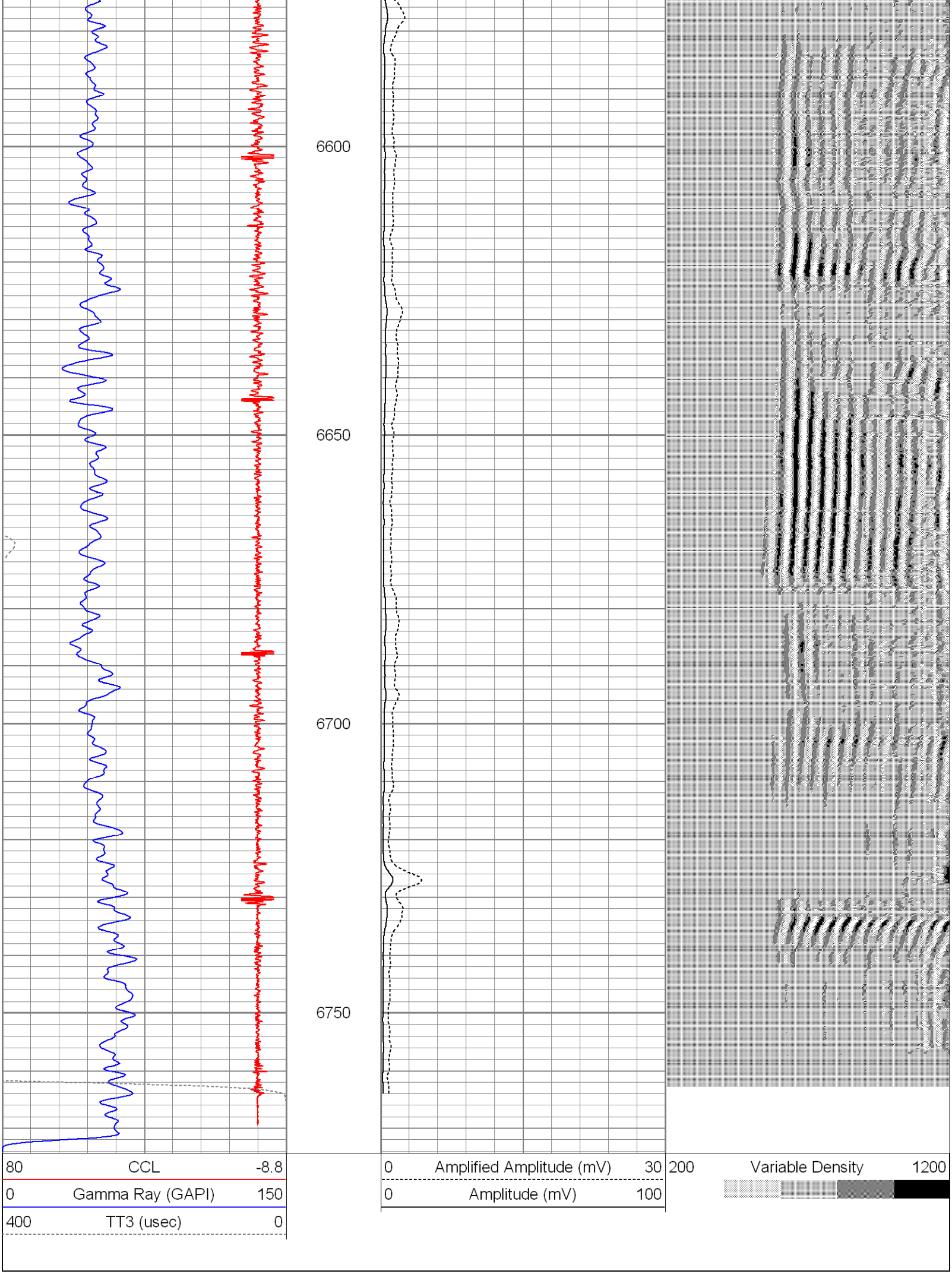

Calibration Report

Database File: cbl noble dinner 01-14.db
Dataset Pathname: pass4
Dataset Creation: Tue Oct 14 09:17:14 2014 by Log SCH 120430

Gamma Ray Calibration Report

Type / Serial: Probe275dig / 110785

SHOP CALIBRATION

Fri Nov 08 09:38:30 2013

	Counts/Sec.	Gain	Offset	Jig	Units
Background	0.0				cps
Calibrator	1.0				cps
		0.4400			GAPI/cps

PRIMARY VERIFICATION

	Counts/Sec.	Gain	Offset	Jig	Units
Background	0.0				cps
Calibrator	0.0				cps
Difference				0.0	GAPI

BEFORE SURVEY VERIFICATION

	Counts/Sec.	Gain	Offset	Jig	Units
Background	0.0				cps
Calibrator	0.0				cps
Difference				0.0	GAPI

AFTER SURVEY VERIFICATION

	Counts/Sec.	Gain	Offset	Jig	Units
Background	0.0				cps
Calibrator	0.0				cps
Difference				0.0	GAPI

Cement Bond Log Calibration Report

Serial Number: 110802
Tool Model: Probe275Digital
Performed: Tue Oct 14 08:47:05 2014

Depth: 688.608 ft
Casing Diameter: 4.5 in

	3' Spacing	5' Spacing	
Signal Zero:	0.7	0	mV
Calibrated Amplitude:	81.1961	81.1961	mV
Reading at Signal Zero:	-0.00524902	-0.00559082	V
Reading in Free Pipe:	2.49868	2.28127	V
Gain:	32.1479	35.5054	
Offset:	0.868745	0.198504	