

ACCESS ROAD MAP SCHAEFER 24-3-7HC

SECTION 24, TOWNSHIP 1 SOUTH, RANGE 67 WEST OF THE 6TH P.M.

Map to Accompany
OIL AND GAS LOCATION ASSESSMENT
Access Road Map

Ward Petroleum Corporation

Schaefer 24-3-7HC

SHL: 419' FSL 2,003' FEL (SW/4 SE/4)

BHL: $\pm 460'$ FNL $\pm 2,640'$ FEL (NW/4 NE/4)




Sec. 24 T1S R67W

Adams County, Colorado

Surface: Fee

Mineral Lease: Fee

LEGEND

-  New Construction (Fee)
-  County Road (136th Ave.)
-  State Highway

Revised by Upstream Petroleum Management, Inc.

