



November 5, 2014

Mr. Matt Lepore, Director
Colorado Oil and Gas Conservation Commission
1120 Lincoln Street
Suite 801
Denver, Colorado 80203

**RE: COGCC Rule 318A.e.: Proposed Wellbore Spacing Unit
DT-MARTINEZ 3-5-6
NWNE Section 5, Township 5 North, Range 65 West
Weld County, Colorado**

Dear Mr. Lepore:

Extraction Oil & Gas is planning to drill the above referenced well in accordance with the provisions set out in COGCC Rule 318A.e. Extraction's proposed wellbore spacing unit consists of:

DT-MARTINEZ 3-5-6 (NIOBRARA)
Sec. 5-(N2/SW4, S2/NW4);
Sec. 6-(S2/N2, N2/S2);
T5N-R65W 6th P.M.
Containing 480 acres more or less.

Extraction is not the only owner within the proposed wellbore spacing unit and has provided notice to the remaining owner(s) within this spacing unit, as required by COGCC Rule 318A.e.(6). Copies of the required notification letters are on file at Extraction's office. The required thirty (30) day notice period has elapsed absent the receipt by Extraction of any objection to their proposal by the owner(s) within the proposed spacing unit for the subject well.

Enclosed is the Proposed Spacing Unit Plat to assist in your review and approval of Extraction's proposed Application for Permit to Drill (APD) for the **DT-MARTINEZ 3-5-6 Well**. Extraction respectfully requests the COGCC review the enclosed information and approve the requested exception location waiver and APD for the **DT-MARTINEZ 3-5-6 Well**.

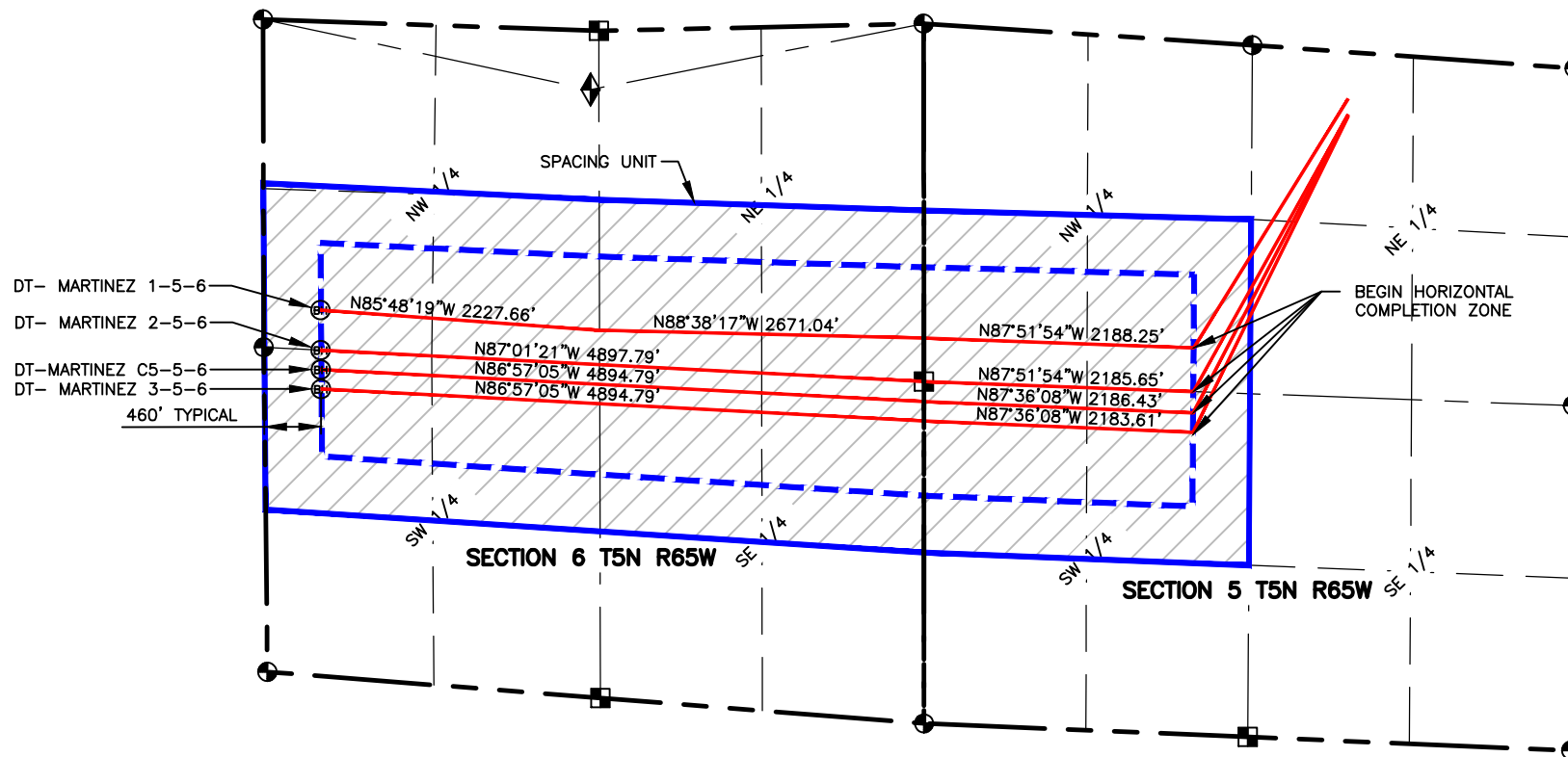
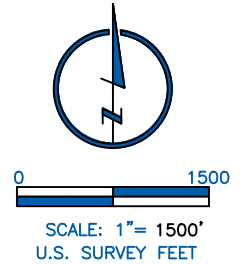
Respectfully,

Nick Curran
Regulatory Tech
Agent for Extraction Oil & Gas

Attachment: Proposed Spacing Unit Plat

NAME: MARTINEZ
SPACING UNIT: S/2 NW/4, & S/2 NE/4, & N/2 SW/4, & N/2 SE/4, SEC 6, T5N, 65W; & N/2 SW/4, & S/2 NW/4, SEC 5, T5N, 65W; UNIT ACREAGE: 480

WELL NAME	SURFACE LOCATION				BEGIN HORIZONTAL COMPLETION ZONE				END HORIZONTAL COMPLETION ZONE			
	DIST.	DIR.	DIST.	DIR.	DIST.	DIR.	DIST.	DIR.	DIST.	DIR.	DIST.	DIR.
DT-MARTINEZ 1-5-6	330'	FNL	1914'	FEL	2483'	FNL	2187'	FWL	2341'	FNL	460'	FWL
DT-MARTINEZ 2-5-6	346'	FNL	1914'	FEL	2781'	FSL	2184'	FWL	2666'	FNL	460'	FWL
DT-MARTINEZ C5-5-6	362'	FNL	1914'	FEL	2607'	FSL	2183'	FWL	2823'	FNL	460'	FWL
DT-MARTINEZ 3-5-6	378'	FNL	1914'	FEL	2450'	FSL	2182'	FWL	2981'	FNL	460'	FWL








LAMP RYNEARSON
& ASSOCIATES

4715 Innovation Drive 970.226.0342 | P
Fort Collins, CO 80525 970.226.0879 | F
www.LRA-Inc.com

Proposed Spacing Unit Exhibit
Downtown Directional Project
Martinez

LEGEND

- | | | | |
|---------------------------------------------------------------------------------------|---------------------------|---------------------------------------------------------------------------------------|---------------------------------------------------|
|  | ALQUOT CORNER |  | UNION COLONY CORNER |
|  | BOTTOM HOLE | | |
|  | COMPUTED FROM GLO RECORDS |  | COMPUTED ALIQUOT CORNER FROM MONUMENT ACCESSORIES |
| <hr/> <u>SECTION LINE</u> | | | |
| <hr/> <u>QUARTER SECTION LINE</u> | | | |
| <hr/> <u>SIXTEENTH LINE</u> | | | |

drawn by
NDB

date
10/17/14

cogcc id
432599

project – task number
0211012.02–502

book and page

surface - location
NW/4 NE/4 SEC 5 T5N R65W

path\filename P:_Engineering\0211012.02\DRAWINGS\EXHIBITS\0211012-02PSUE- MARTINEZ.dwg

p:_Engineering\0211012.02\DRAWINGS\EXHIBITS\0211012-02PSUE- MARTINEZ.dwg, 10/17/2014 8:28:03 AM, KELVIN WIESE, LAMP RYNEARSON & ASSOCIATES