











#### HYDROGRAPHY:

FEATURE	PRESENT WITHIN 1,000 ft
Ditch	No 
Floodplain	No 
Groundwater Depth	Approx. 78'
Intermittent Stream	Yes - 471' 
Perennial Stream	No 
Riparian Area	No 
Spring	No 
Water Body	No 
Watershed	No 
Water Well	Yes - 327' 
Wetland	No 

Notes / Comments:

0 500 1,000  
Feet



**Ursa** | OPERATING COMPANY




#### Form 2A - Attachment E




Hydrology Map

Yater

39.43513 -108.02638

Sections 17, Township 7 South, Range 95 West

-  Proposed Development
-  Proposed Access
-  Proposed Pipeline

-  Pipeline Tie-in
-  County Roads
-  Local Roads



Author: M. Spinelli

Revision: 0

Date: 10/23/2014