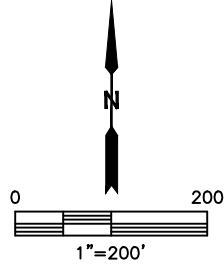




Lat40°, Inc. 1635 Foxtrail Drive, Suite 325 Loveland, CO 970-776-3321

LOCATION DRAWING  
SAGEHORN 12-34-6-45 PAD

SECTION: 34  
TOWNSHIP: 6N  
RANGE: 45W










Lat40°, Inc. 1635 Foxtrail Drive, Suite 325 Loveland, CO 970-776-3321

# LOCATION DRAWING

SAGEHORN 12-34-6-45 PAD

SECTION: 34  
TOWNSHIP: 6N  
RANGE: 45W

IMPROVEMENTS:  
(MEASURED FROM THE PROPOSED SAGEHORN 12-34-6-45 WELL LOCATION)

-  NO BUILDING UNITS WITHIN 500' IMPROVEMENT BUFFER
-  NO BUILDINGS WITHIN 500' IMPROVEMENT BUFFER
-  FIELD ROAD 508' N
-  EXISTING FENCE 524' N
-  IRRIGATION PIVOT TRACK 21' & 149 NW, 107', 234', 361' & 488' SE

NEAREST CULTURAL ITEM:

BUILDING ±2501' SW, BUILDING UNIT ±2569' SW, HIGH OCCUPANCY BUILDING UNIT +5280',  
DESIGNATED OUTSIDE ACTIVITY AREA +5280', PUBLIC ROAD ±590' W (CR 31),  
ABOVE GROUND UTILITY ±2189' S, RAILROAD +5280', PROPERTY LINE ±496' N

(DISTANCES MEASURED FROM THE CENTER OF THE PROPOSED WELL HEAD OR LIMITS OF THE  
PROPOSED PRODUCTION FACILITY, MLVT CLOSEST TO THE REFERENCED CULTURAL ITEM)