



RedHawk Petroleum
1949 North Pyrite Road
Casper, Wyoming 82604

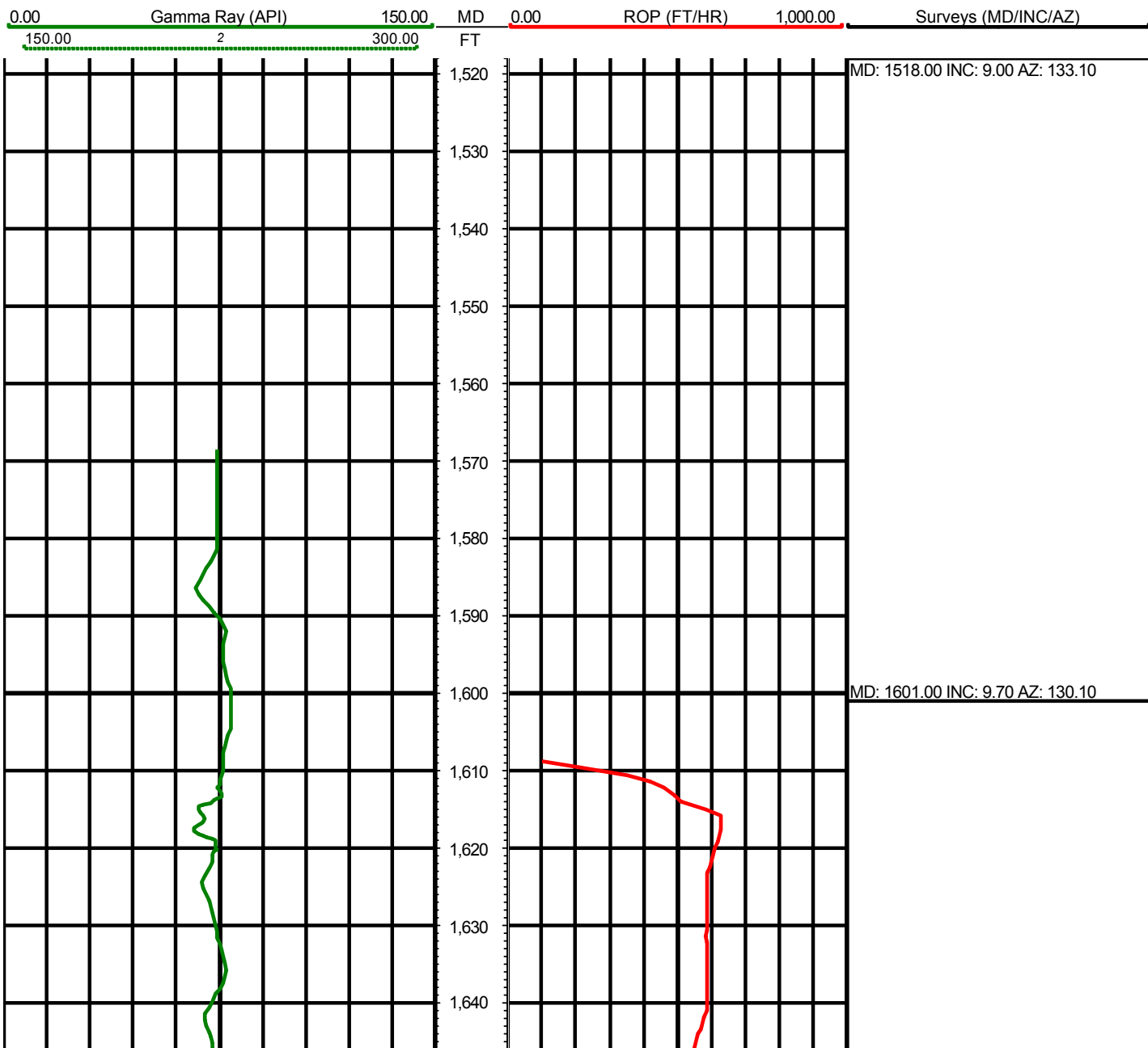
Loomis 2-6H
Scale 5":100' - MD
9/29/2014 4:58 PM

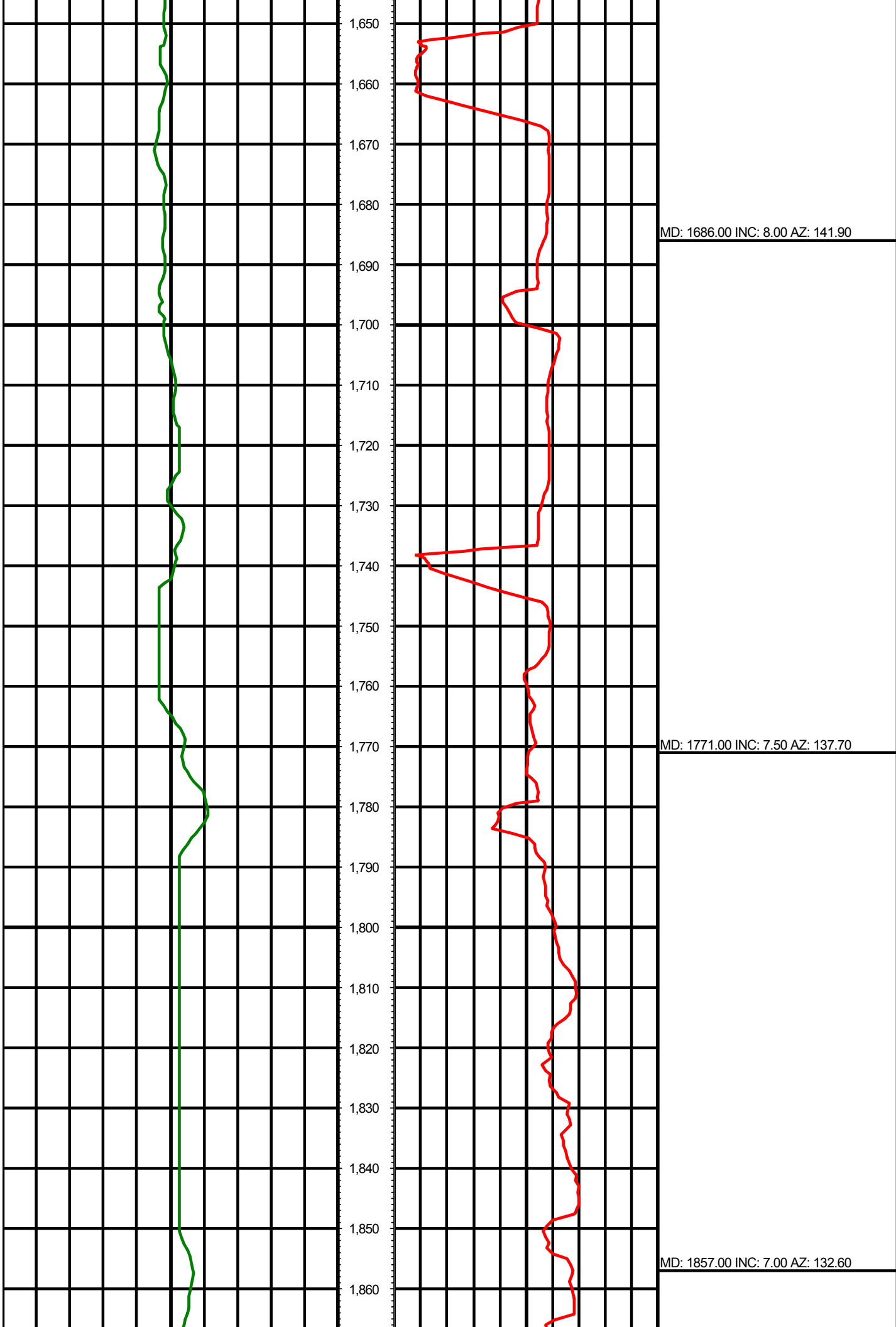
Oper. Company: Cathedral
Well: Loomis 2-6H
Field: DJ Basin
Rig: Xtreme 15
Well ID:
Job Number: 145320

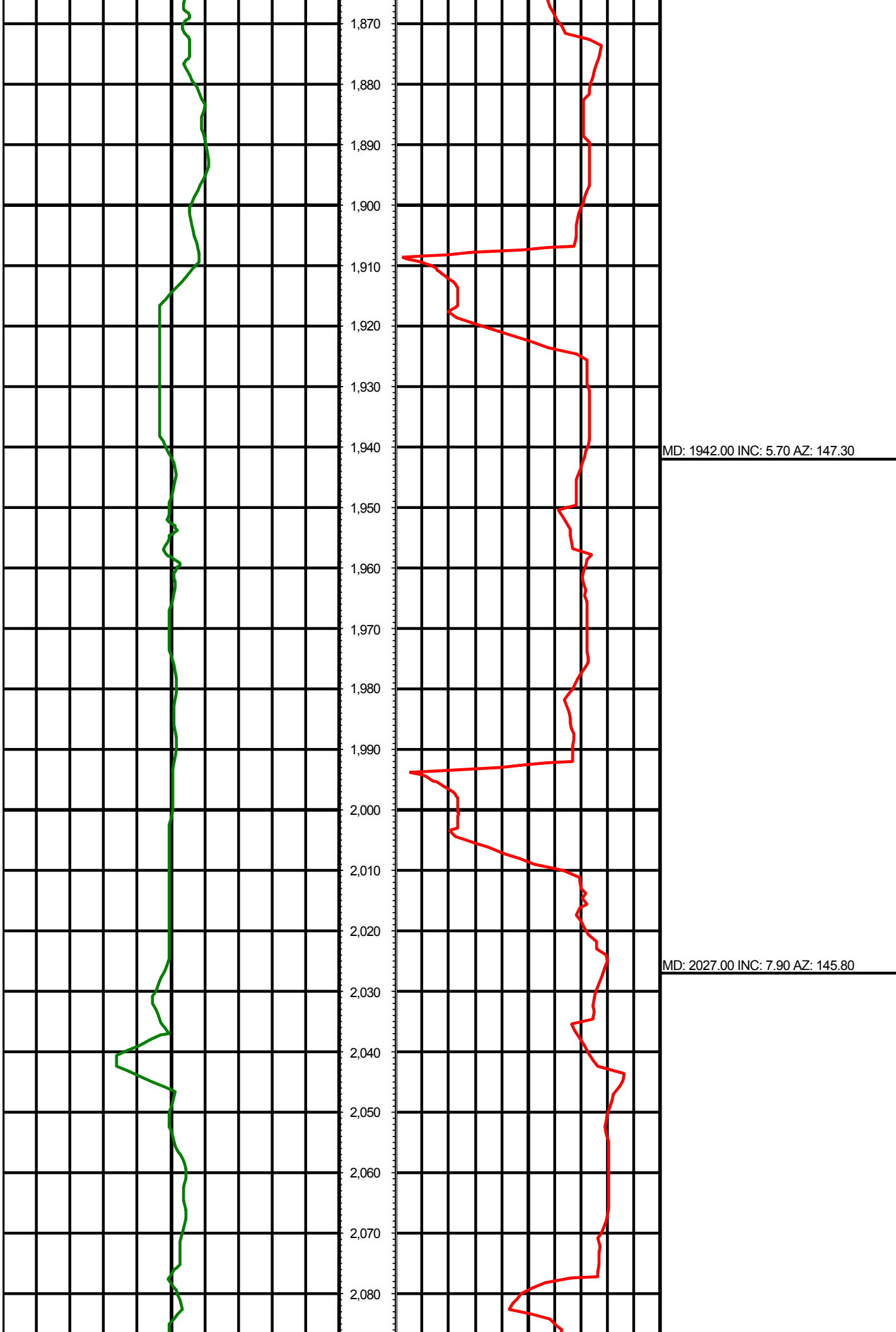
State: CO
County: Weld
Country: USA
Location: S2-T7N-R60W
Start Date:
End Date:

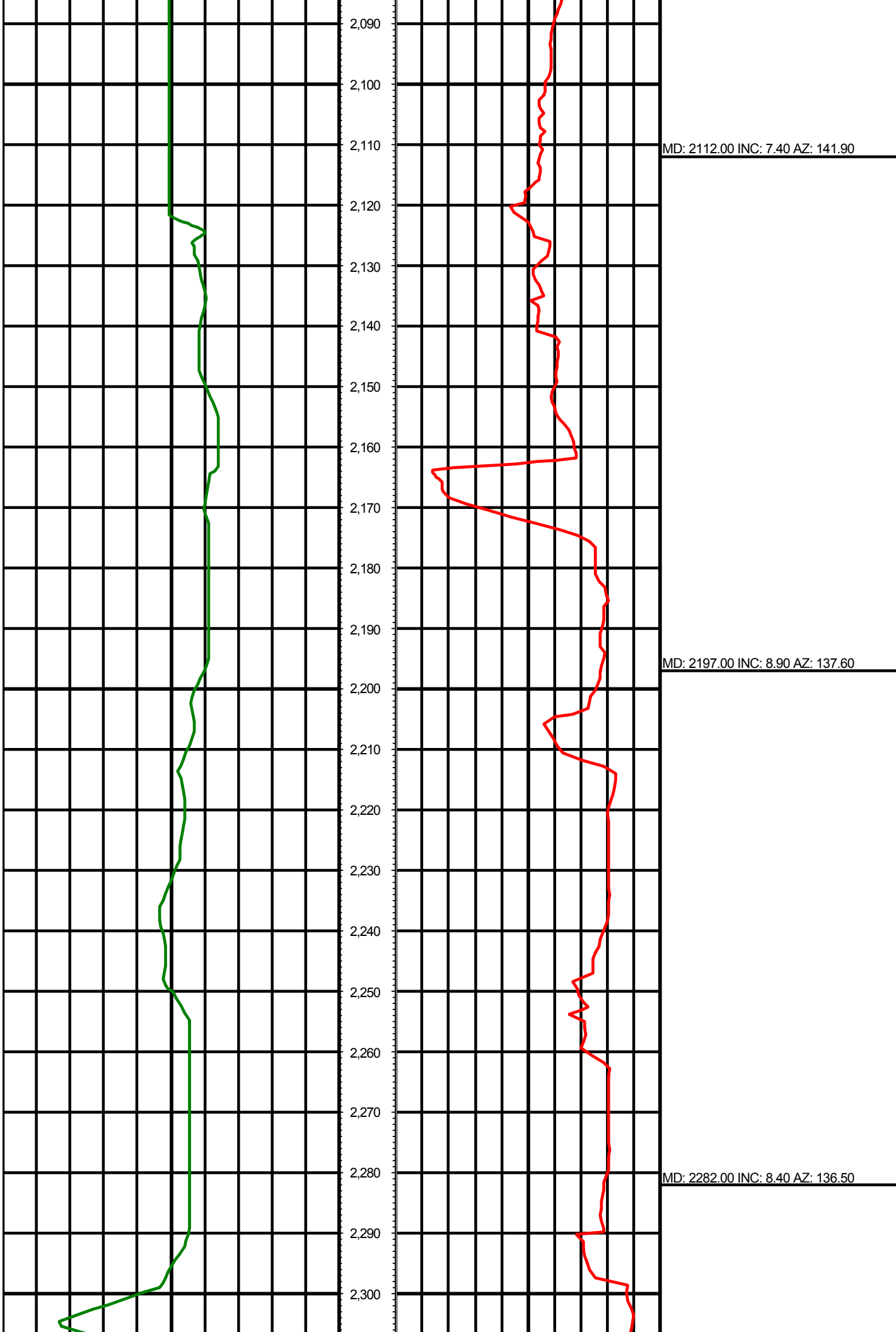
Gamma Ray
Section Plane:
Notes: Magnetic North:
Gamma Attenuation Factor:
Gamma Averaging:

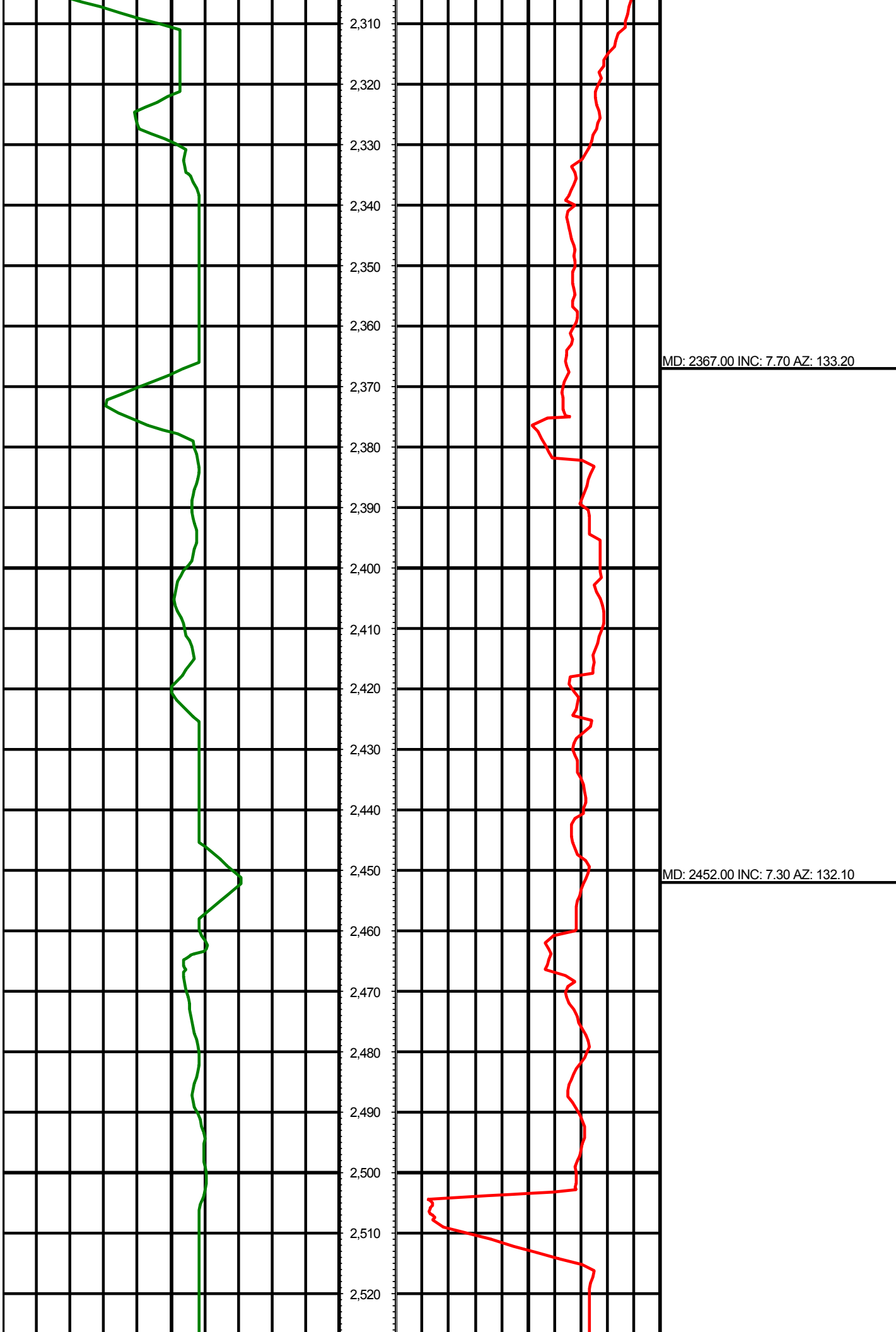
All interpretations are opinions based on inferences from electrical or other measurements and we cannot and do not guarantee the accuracy or correctness of any interpretation, and we shall not except in the case of gross or willful negligence on our part, be liable or responsible for any loss, cost damages or expenses incurred or sustained by anyone resulting from an interpretation made by any of our officers, agents, or employees.

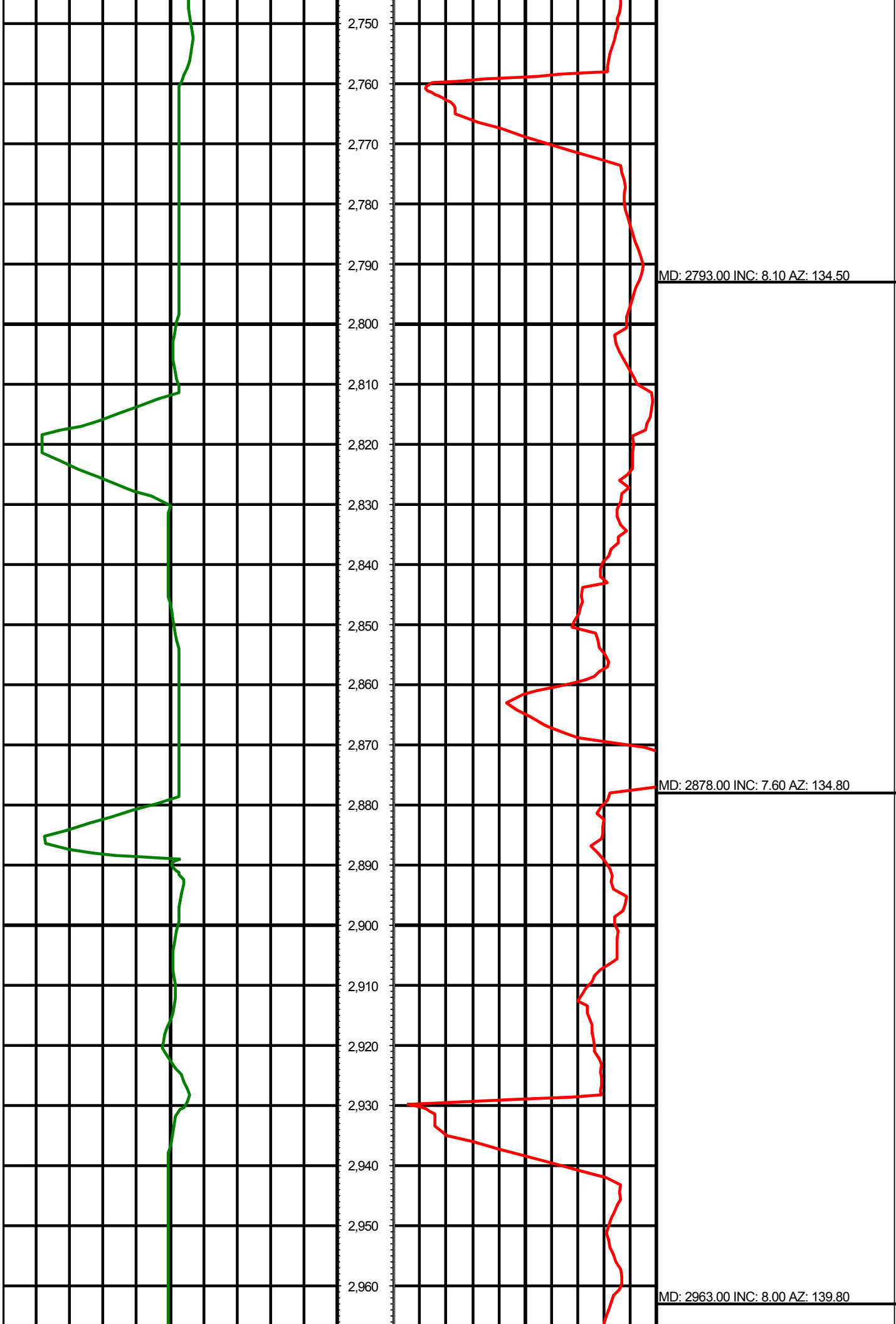





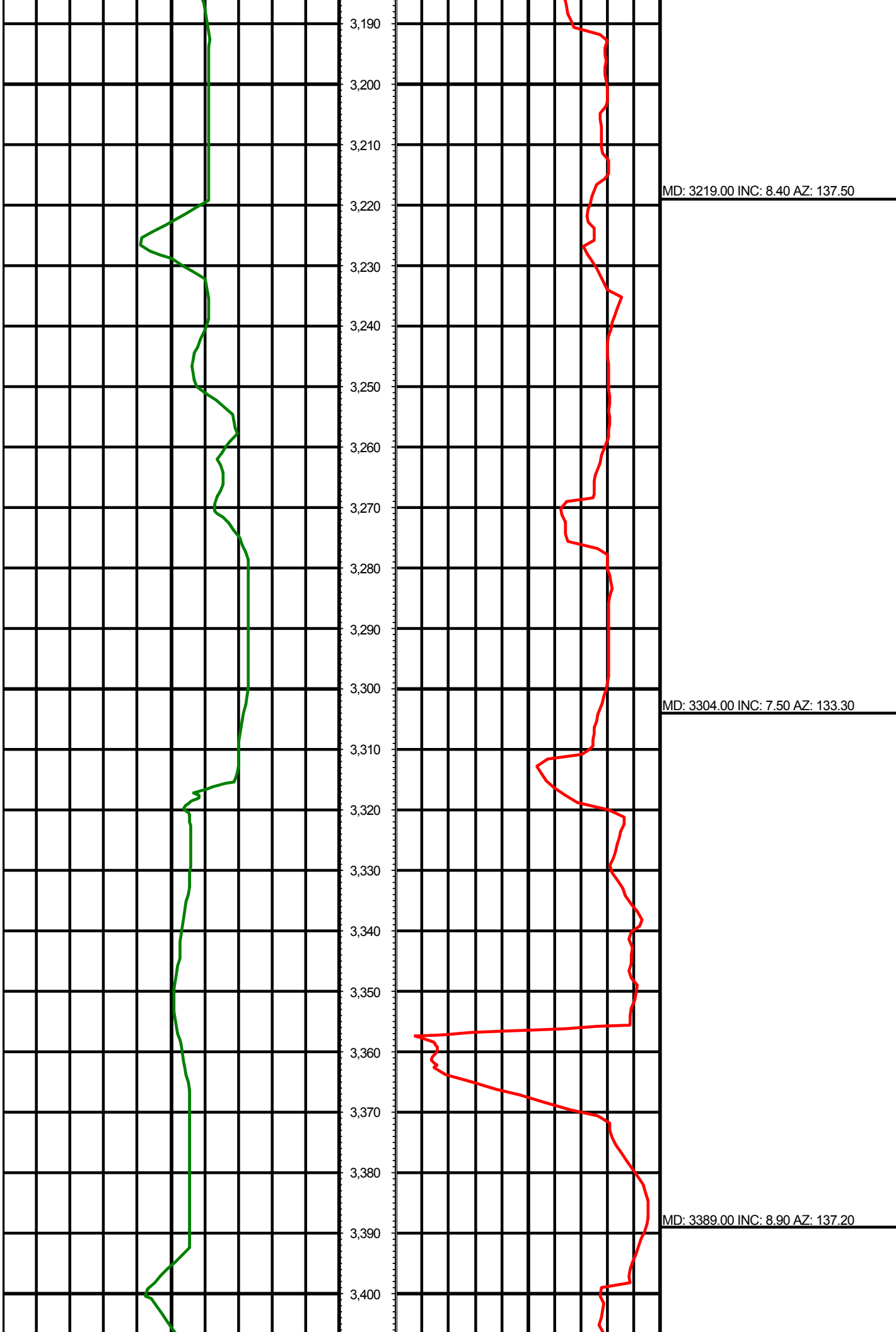





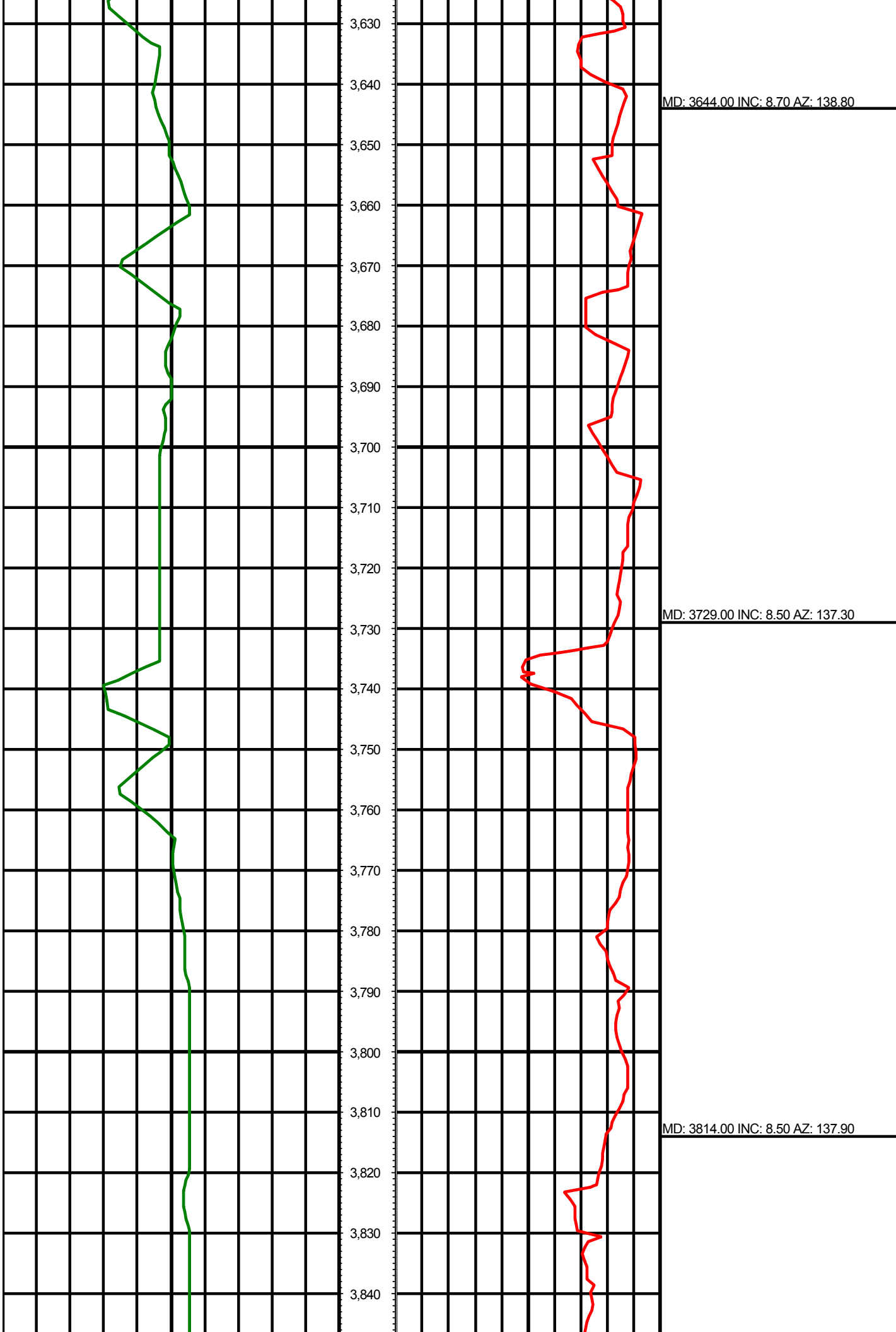


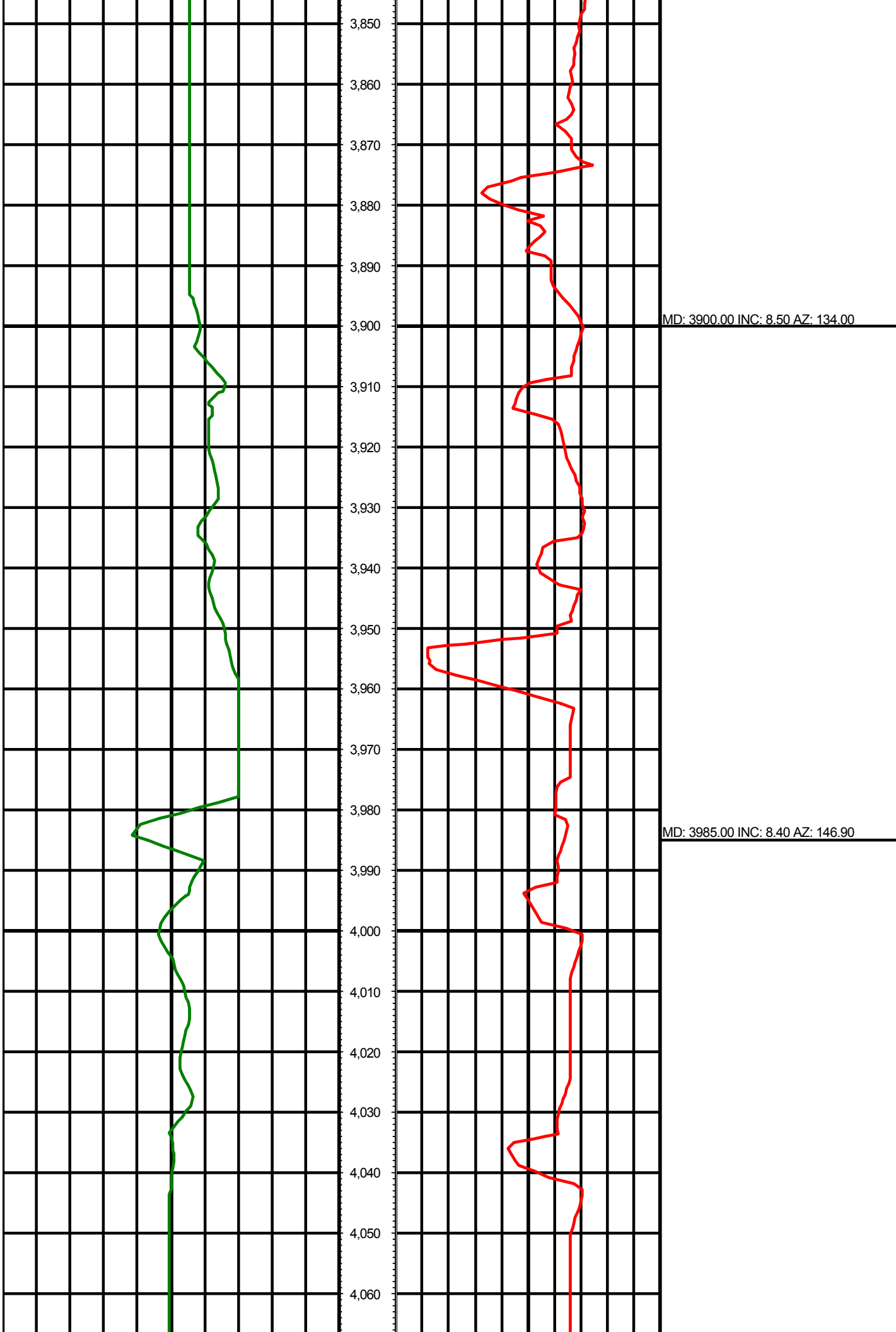


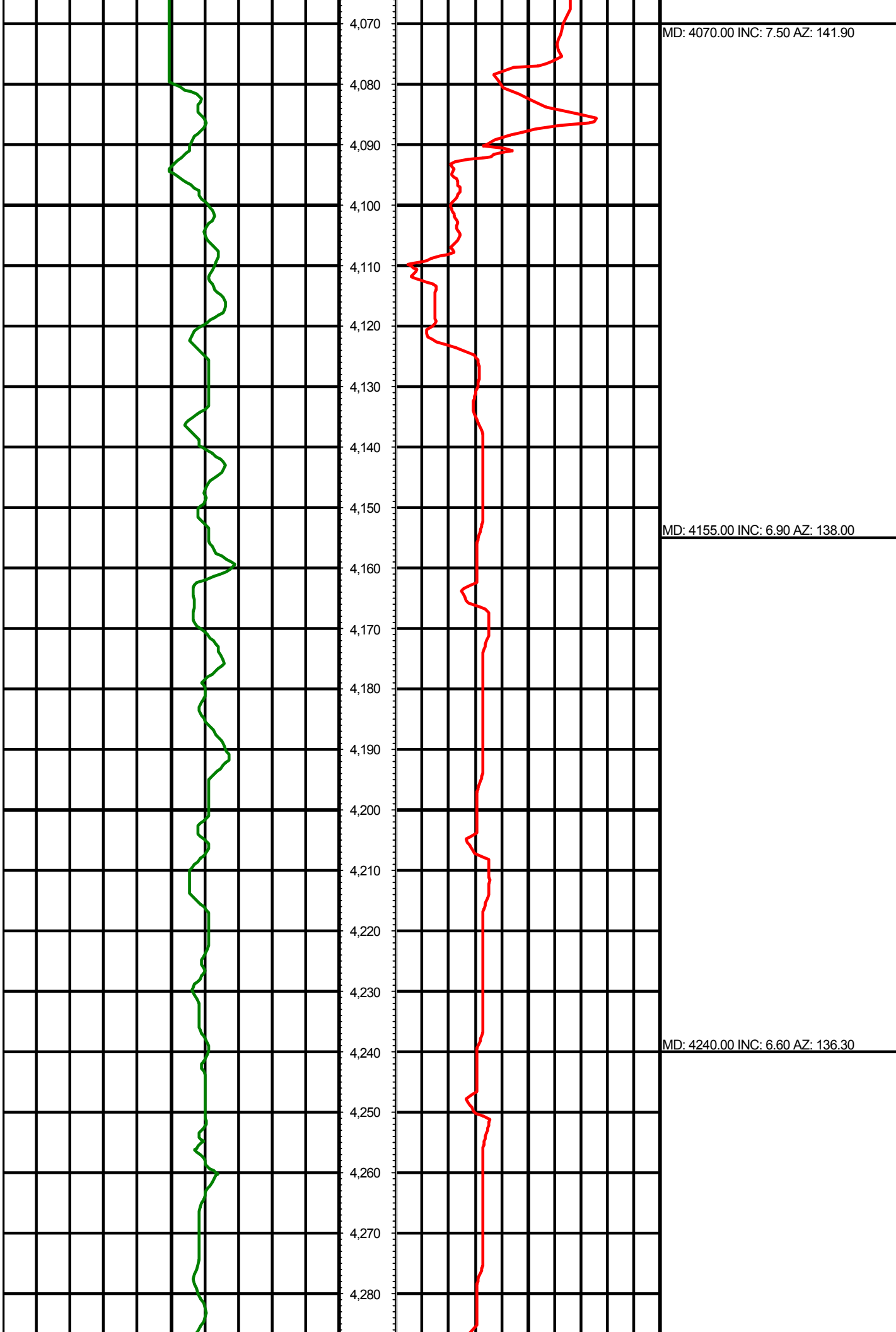


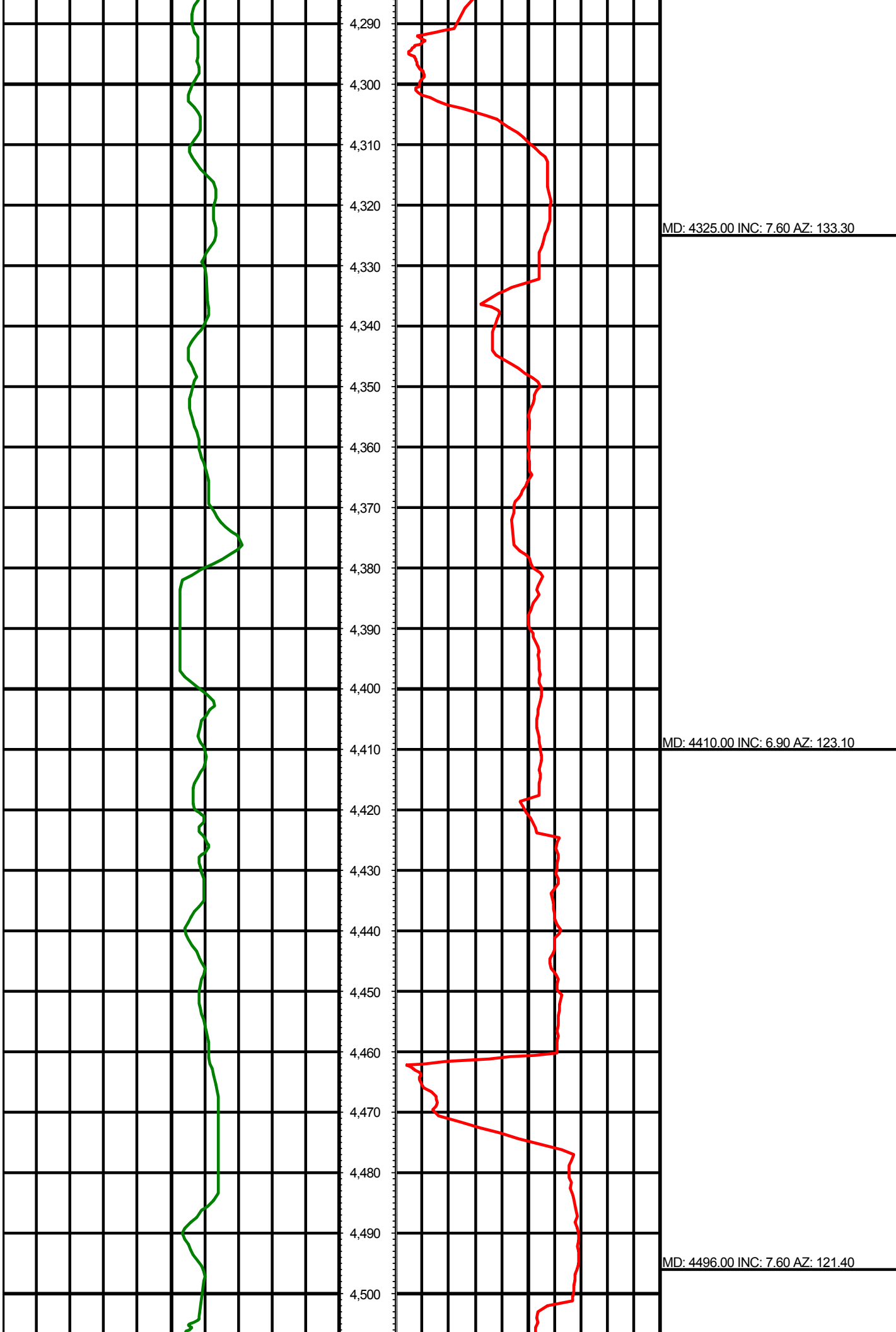


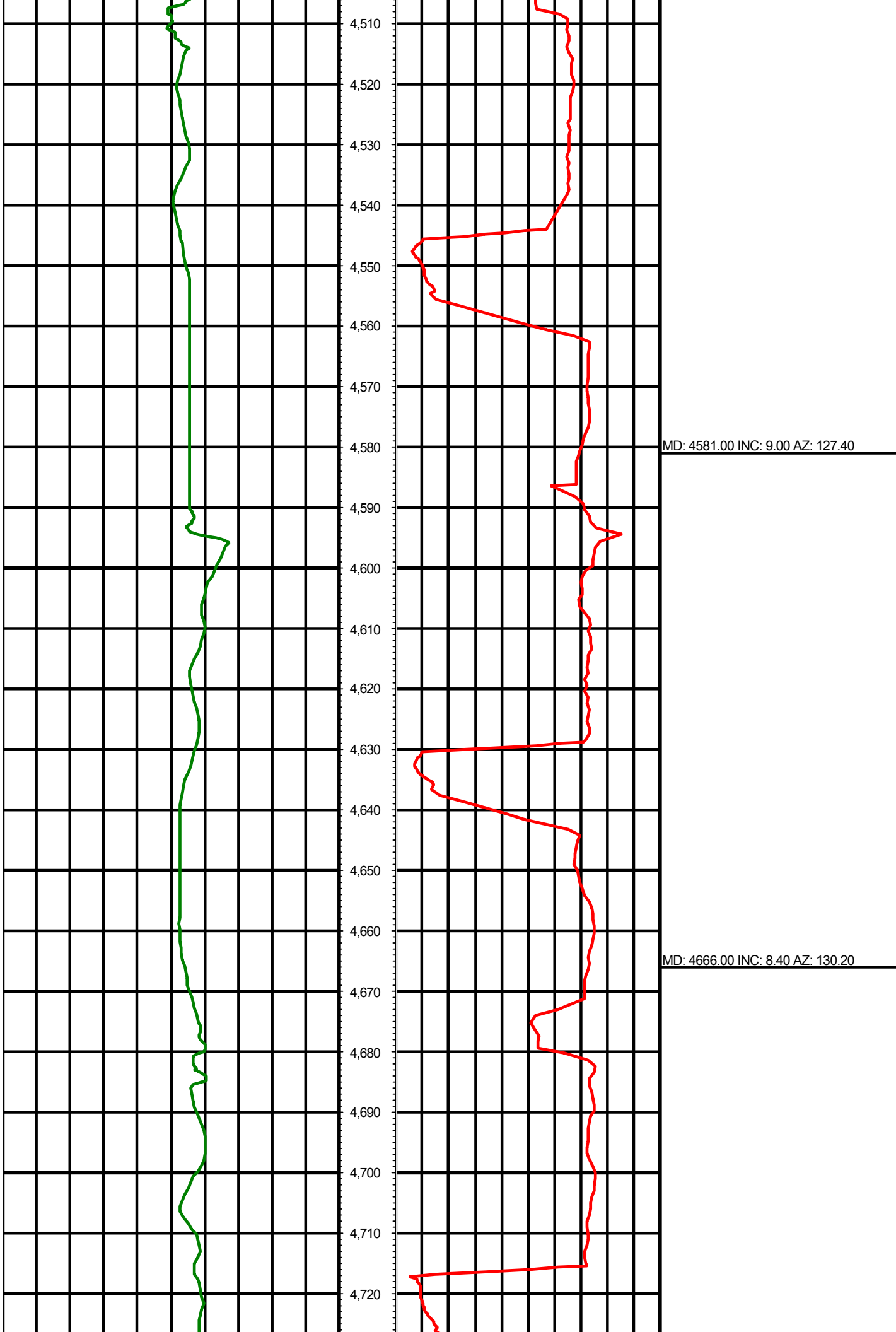


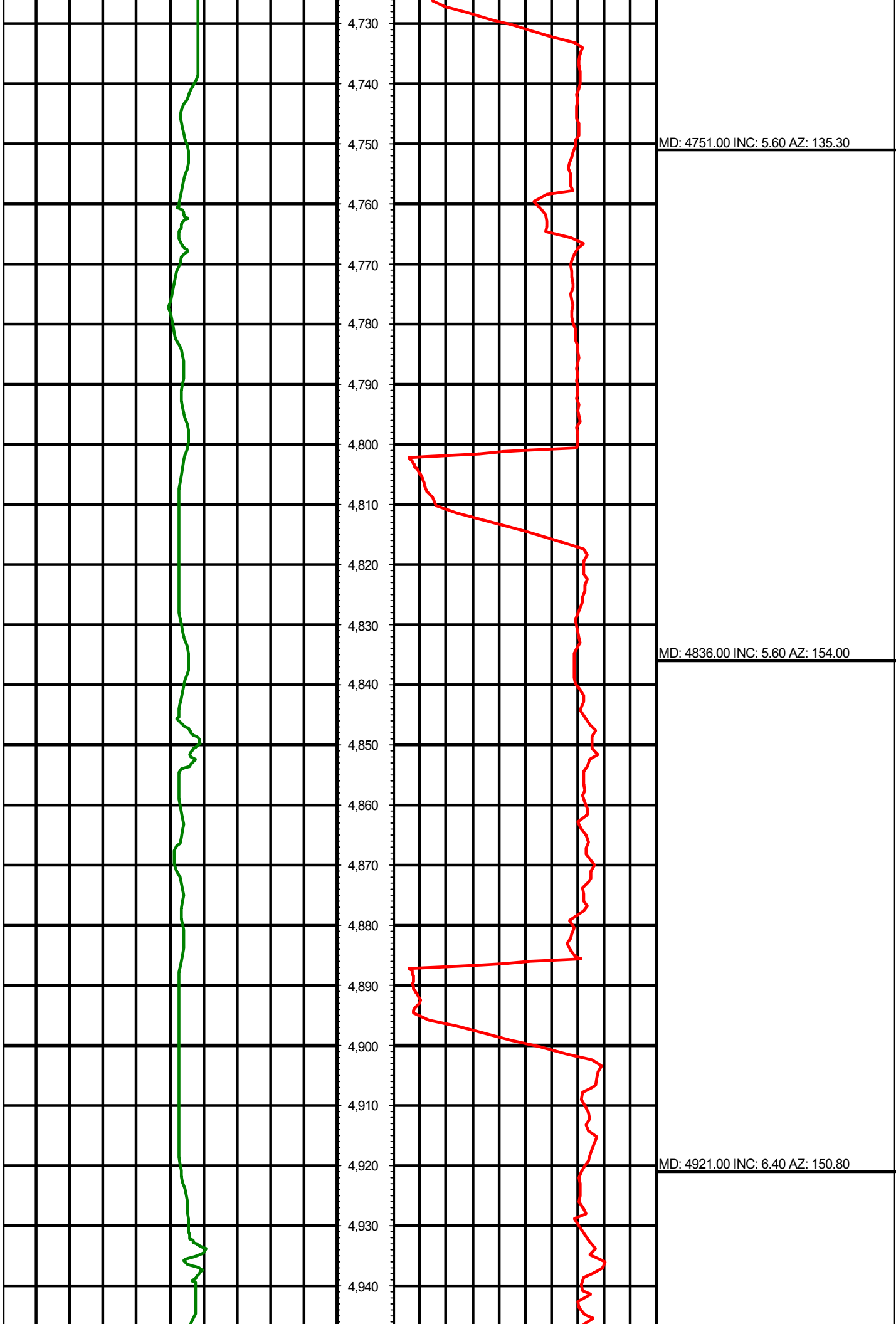


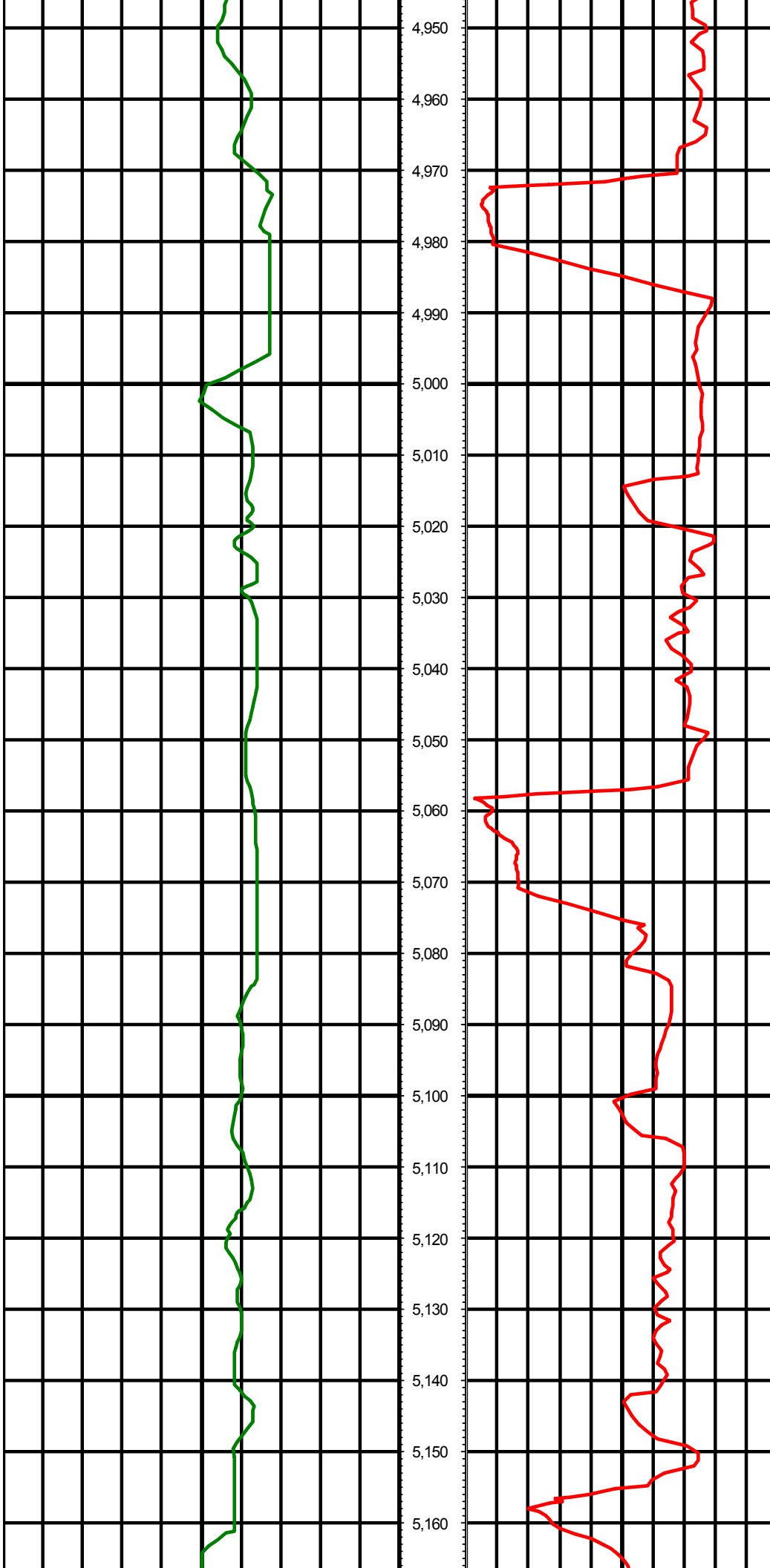






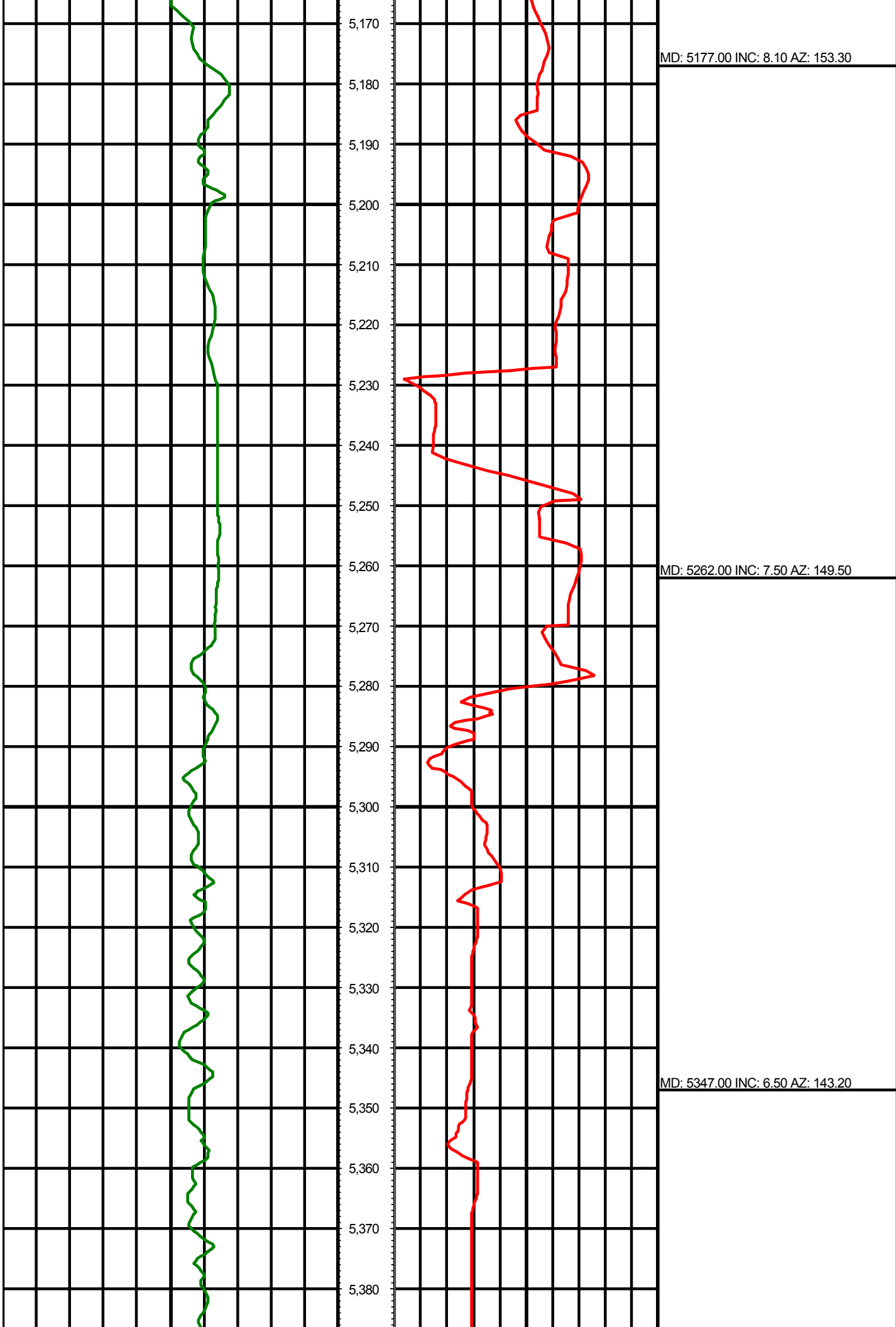


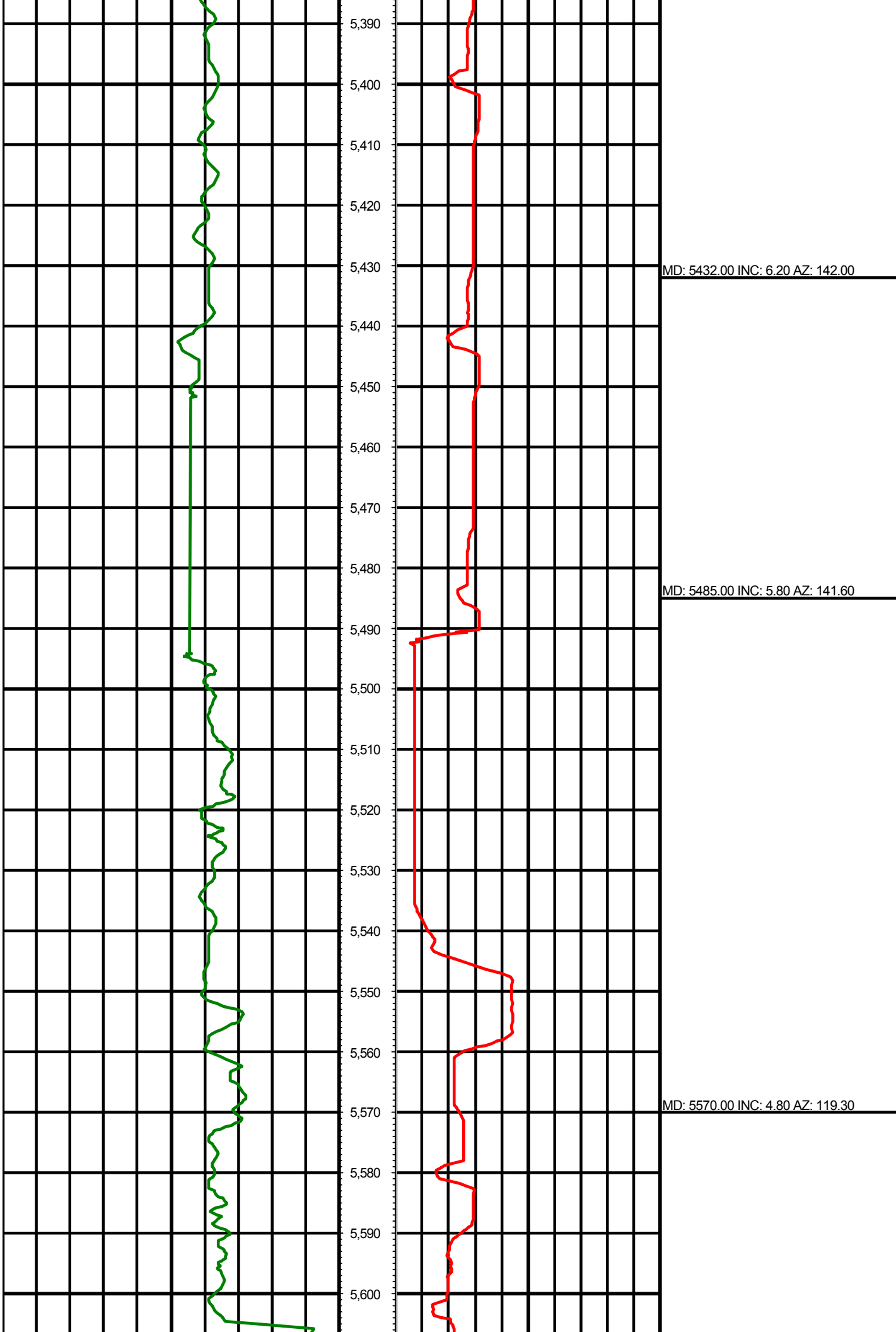


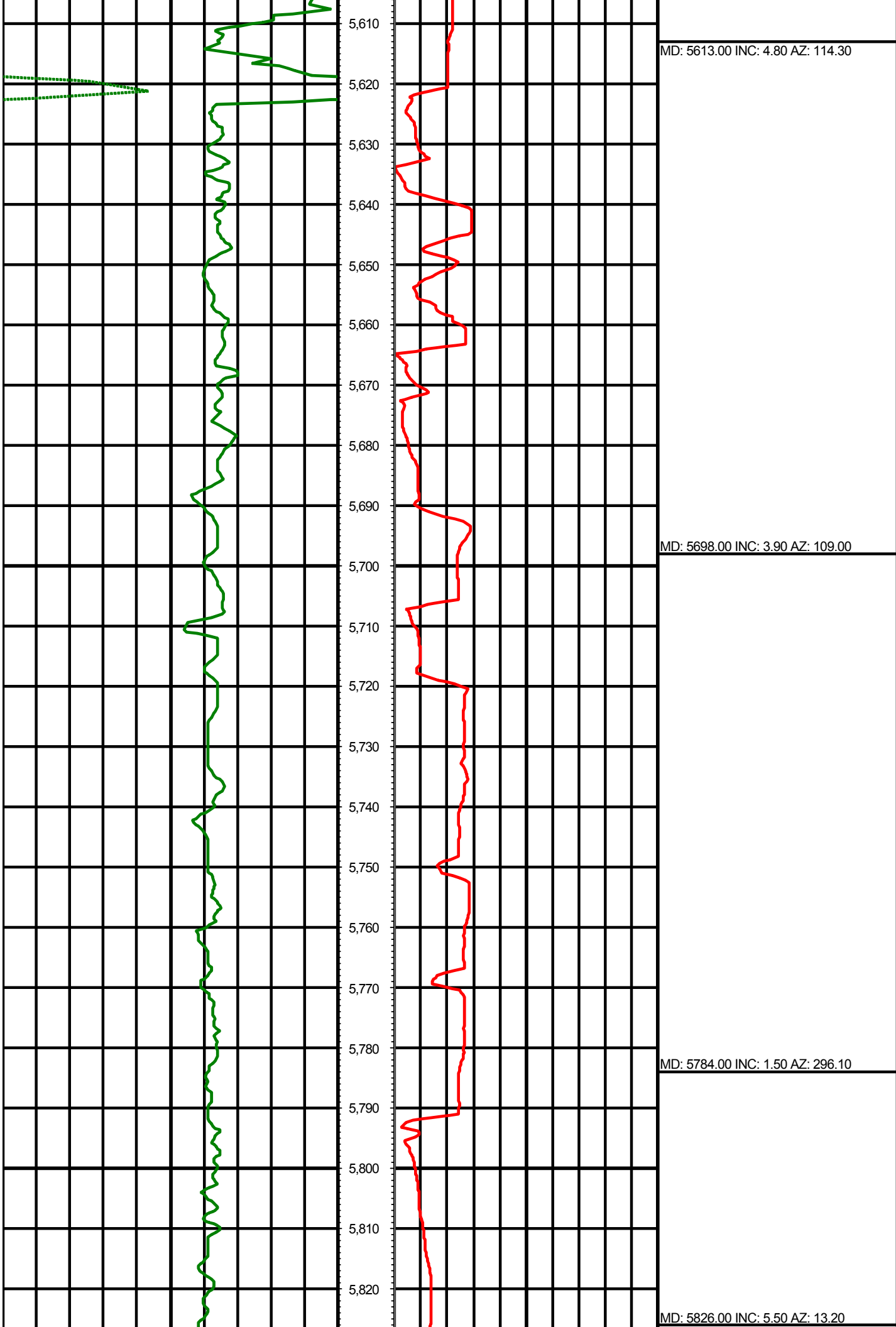


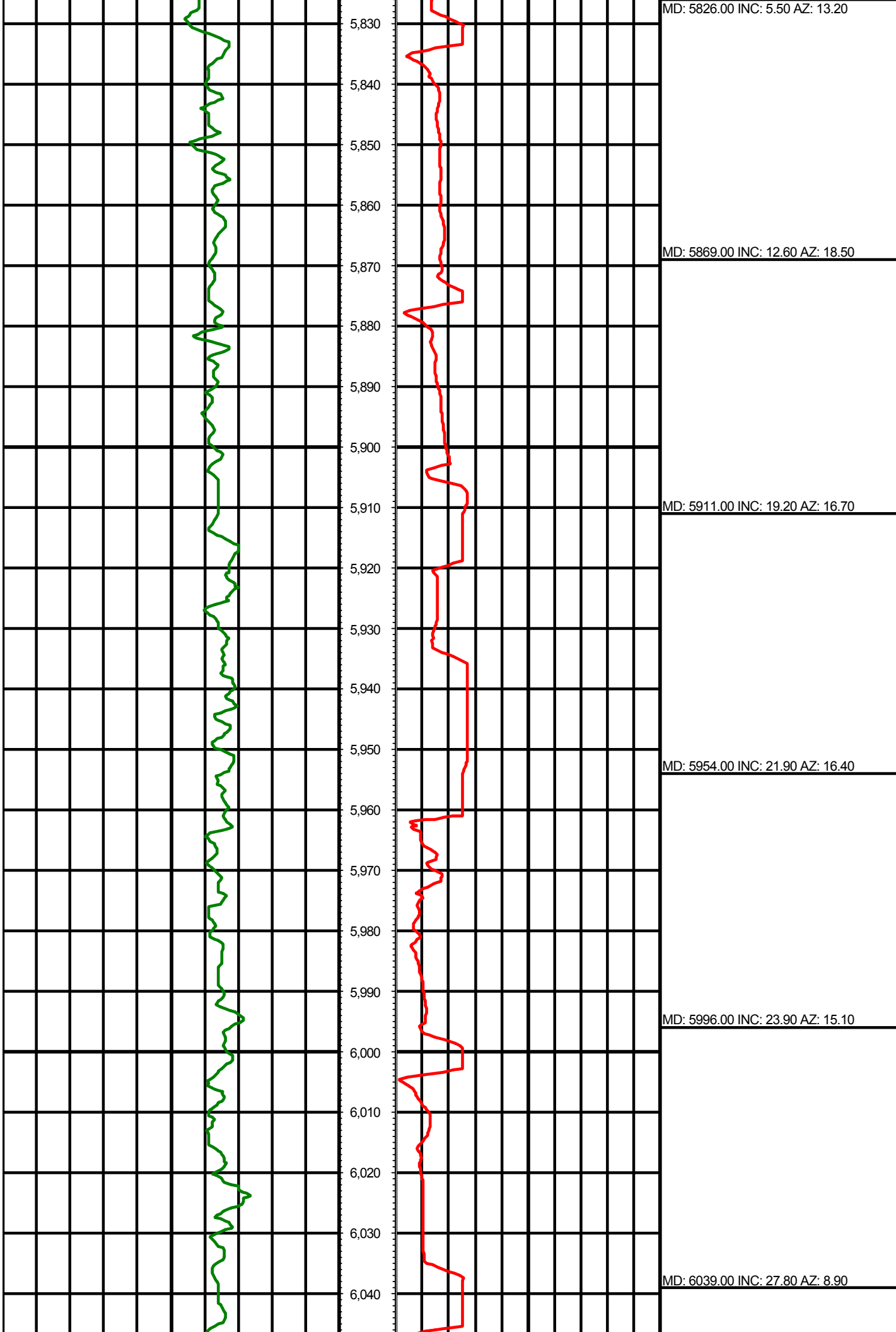
MD: 5006.00 INC: 7.10 AZ: 143.60


MD: 5092.00 INC: 8.80 AZ: 148.70




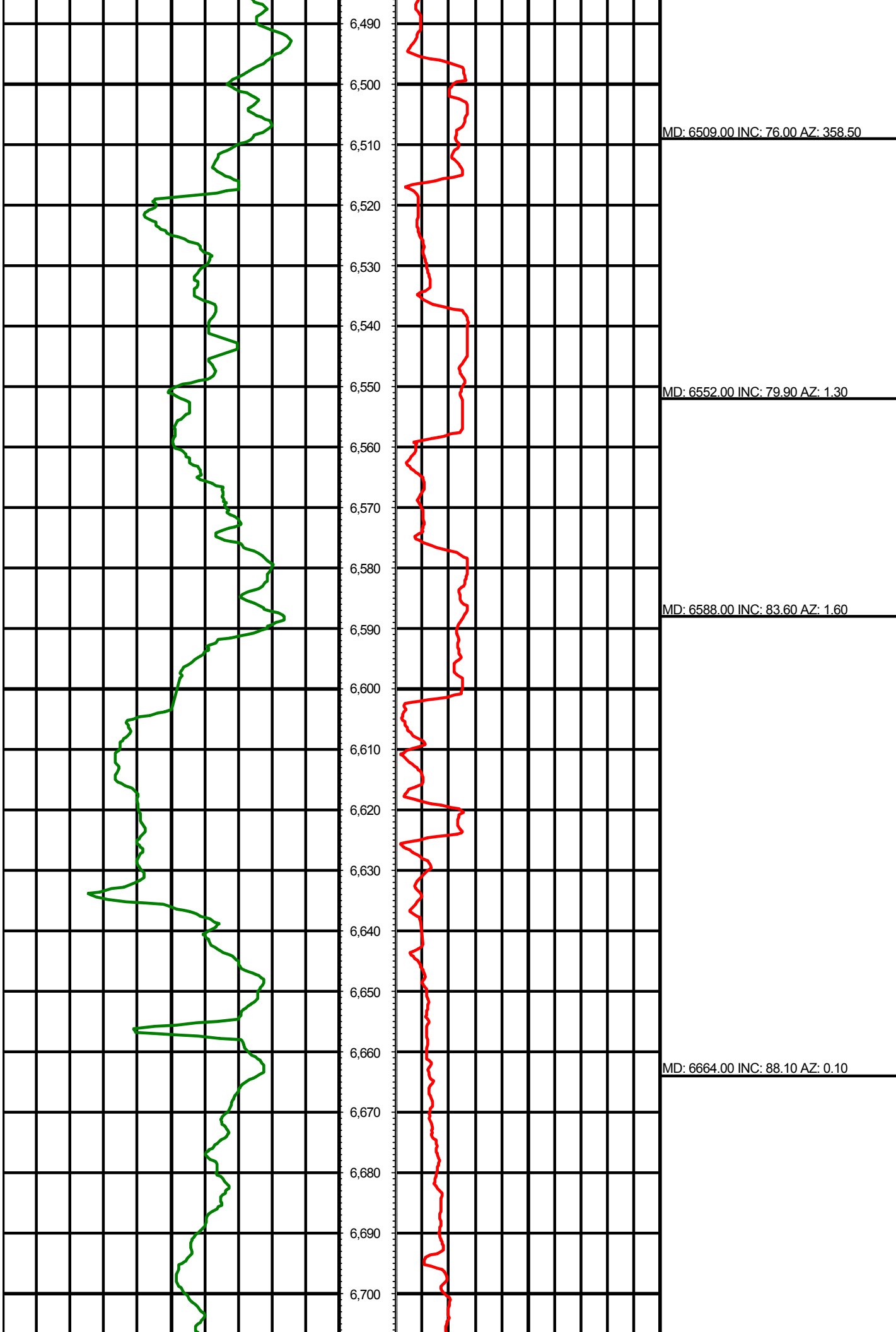


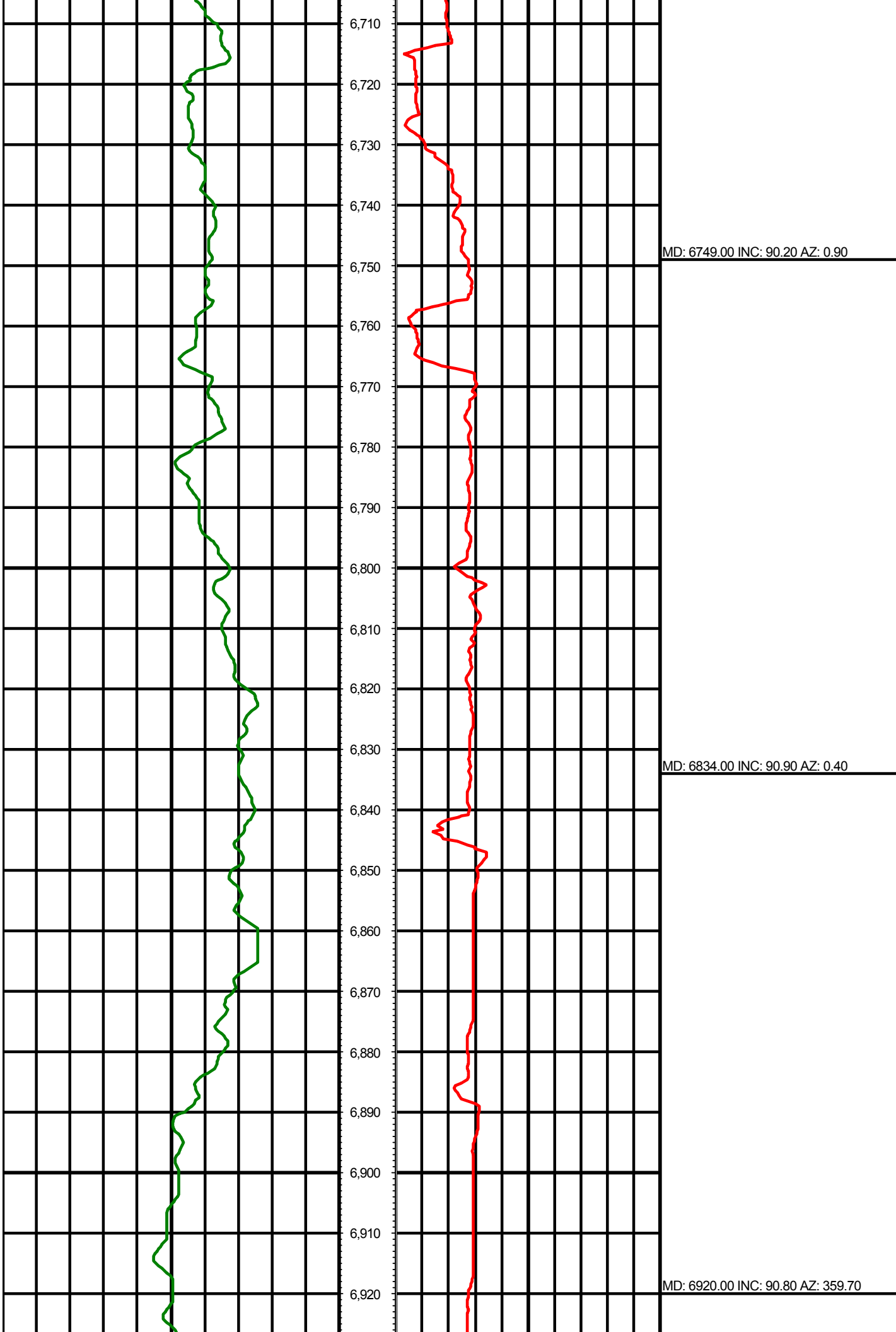


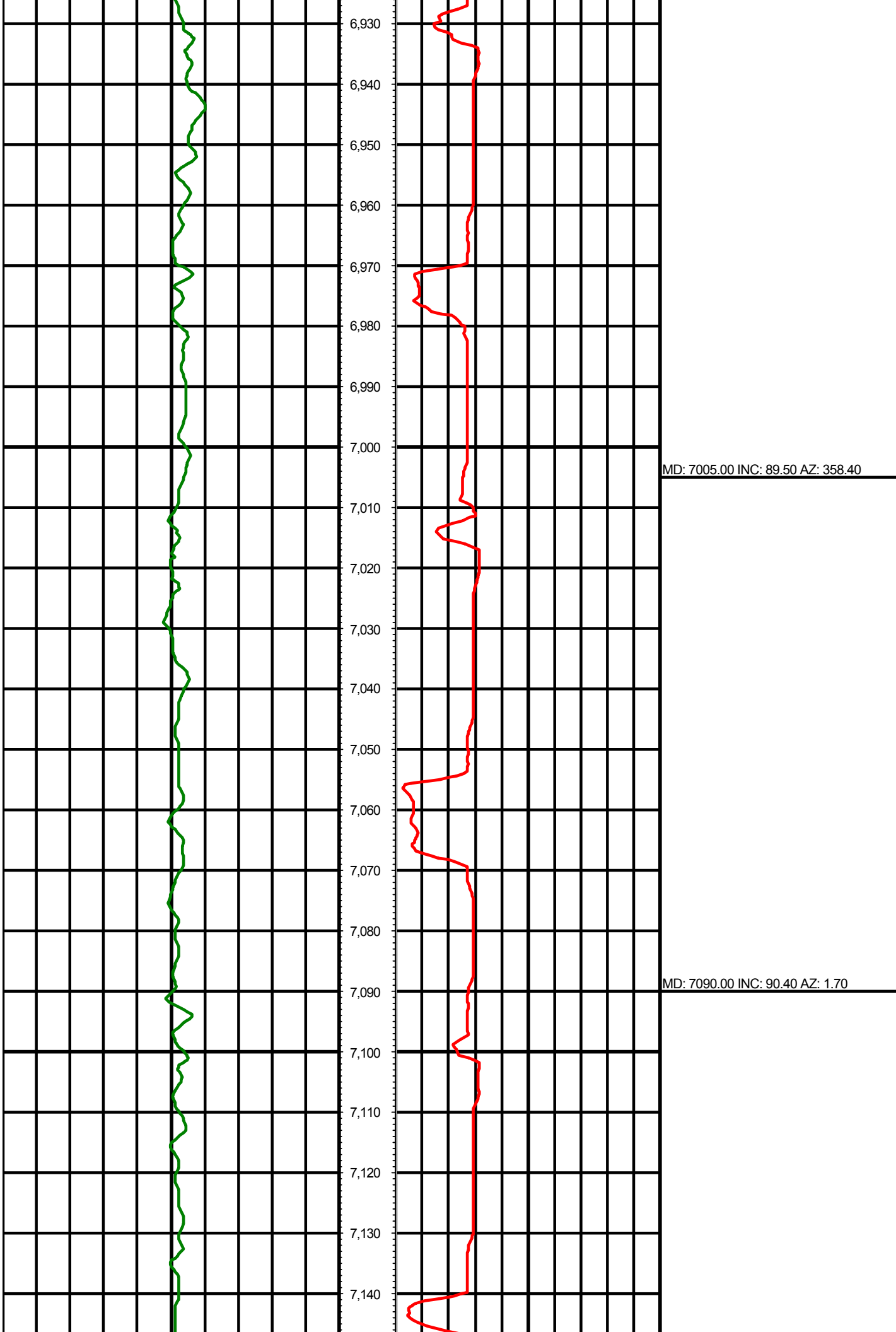






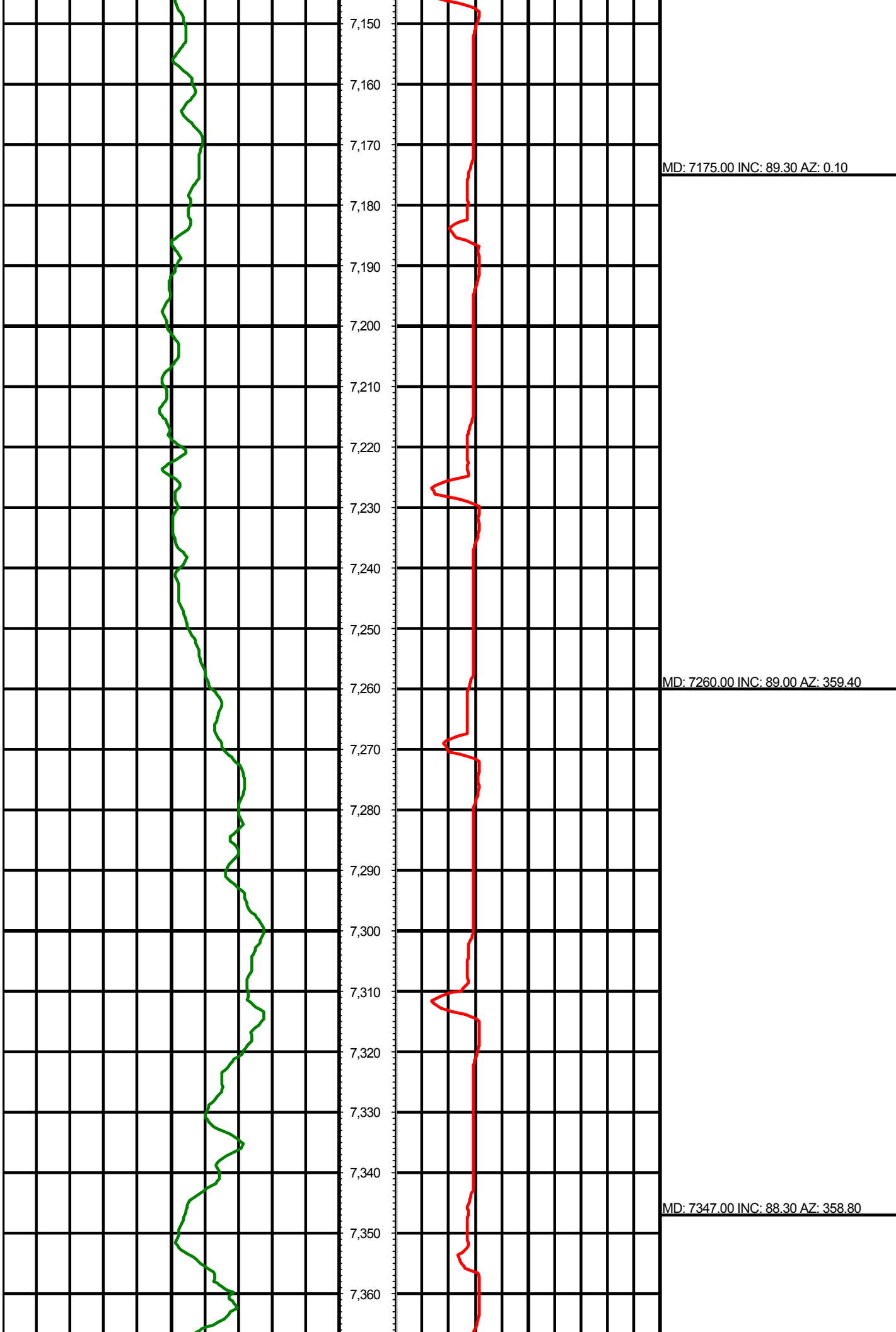


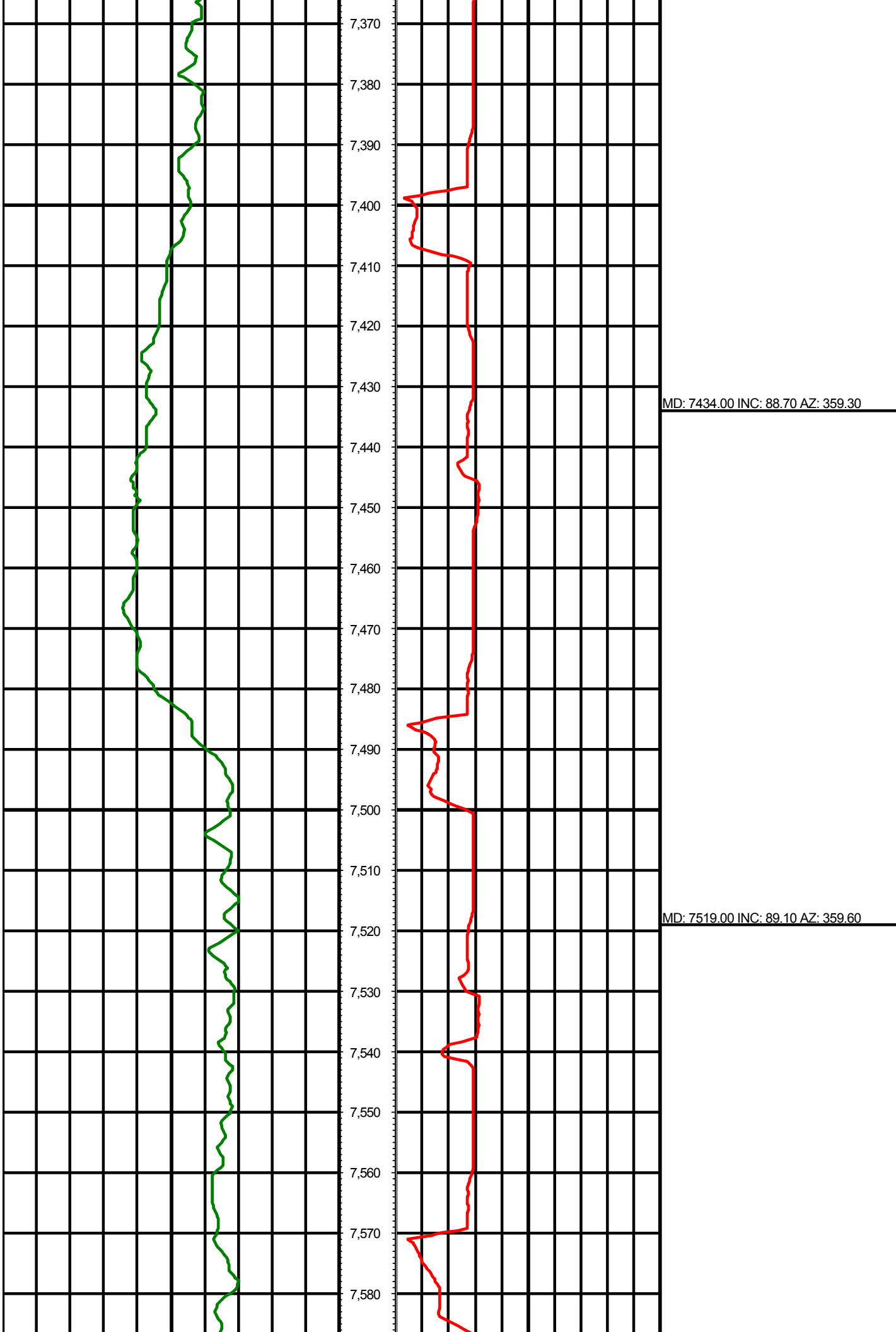


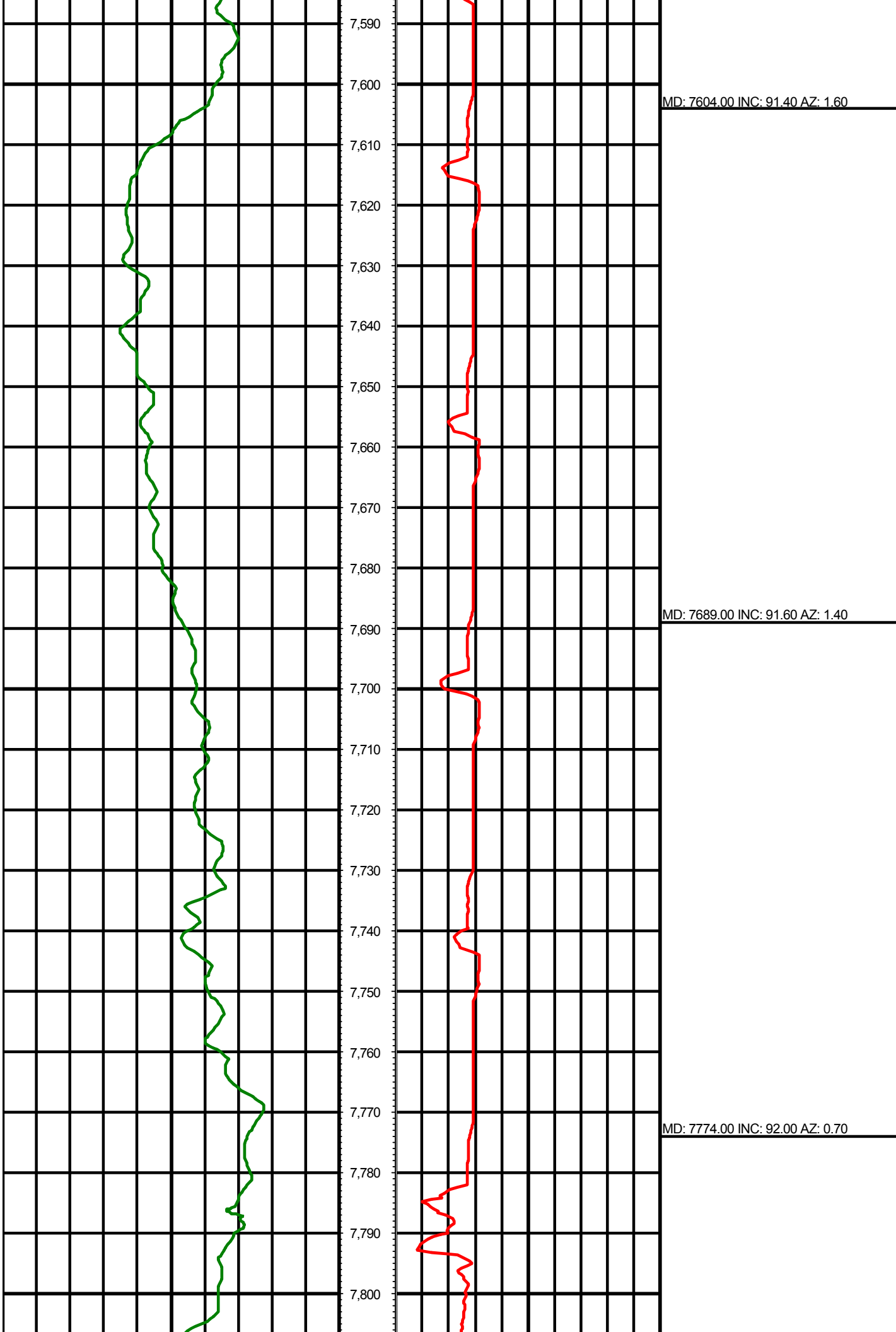


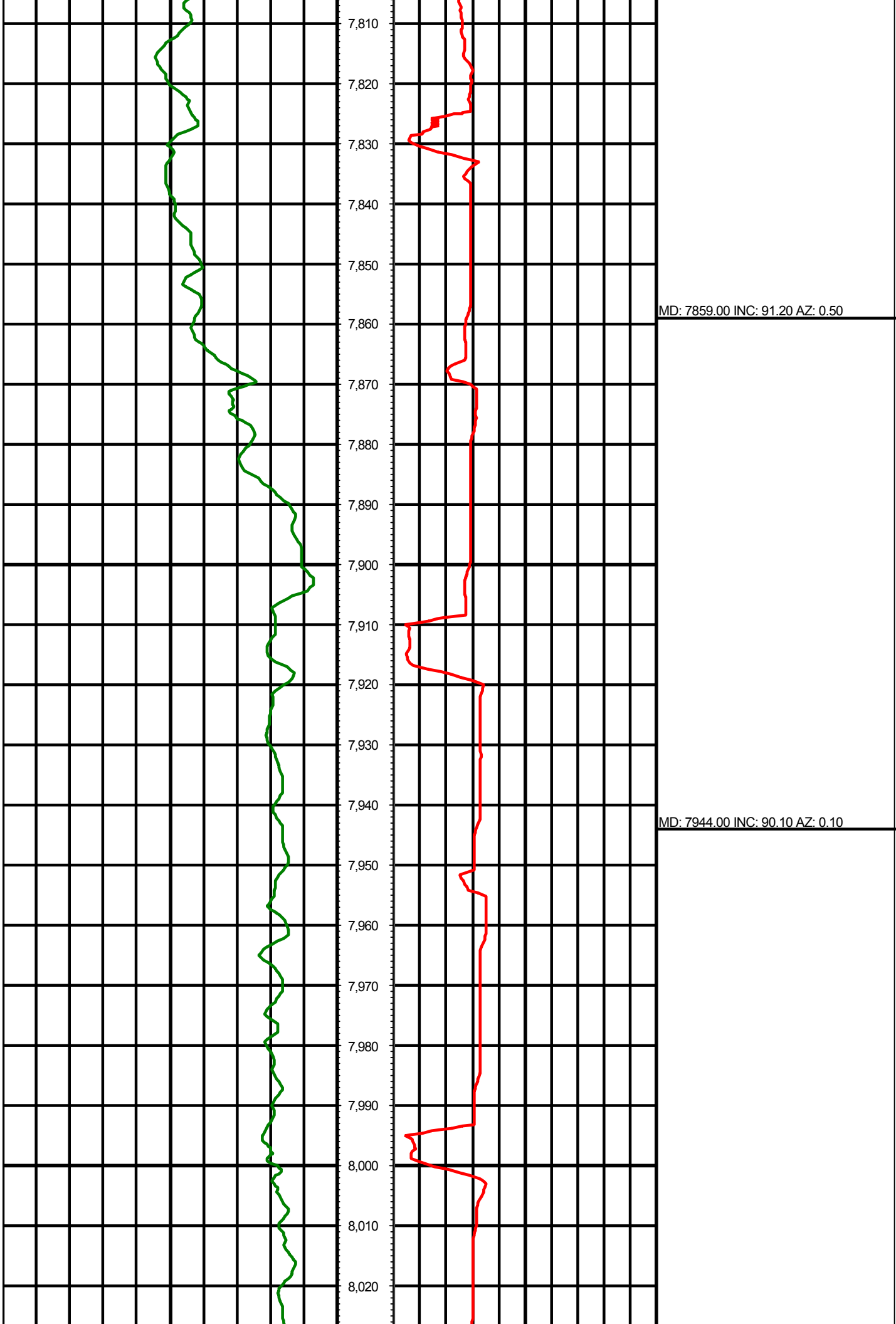
MD: 7005.00 INC: 89.50 AZ: 358.40

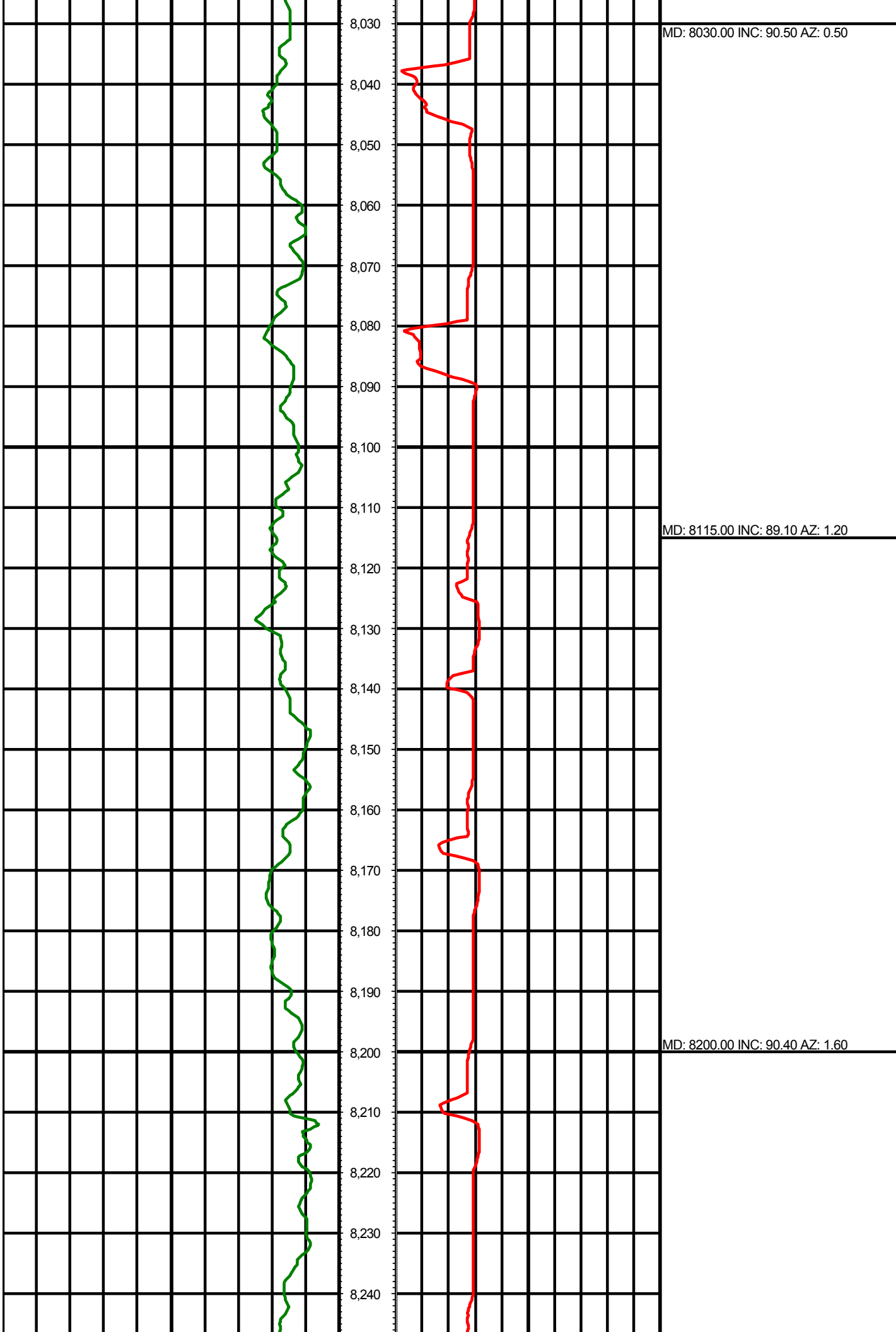
MD: 7090.00 INC: 90.40 AZ: 1.70

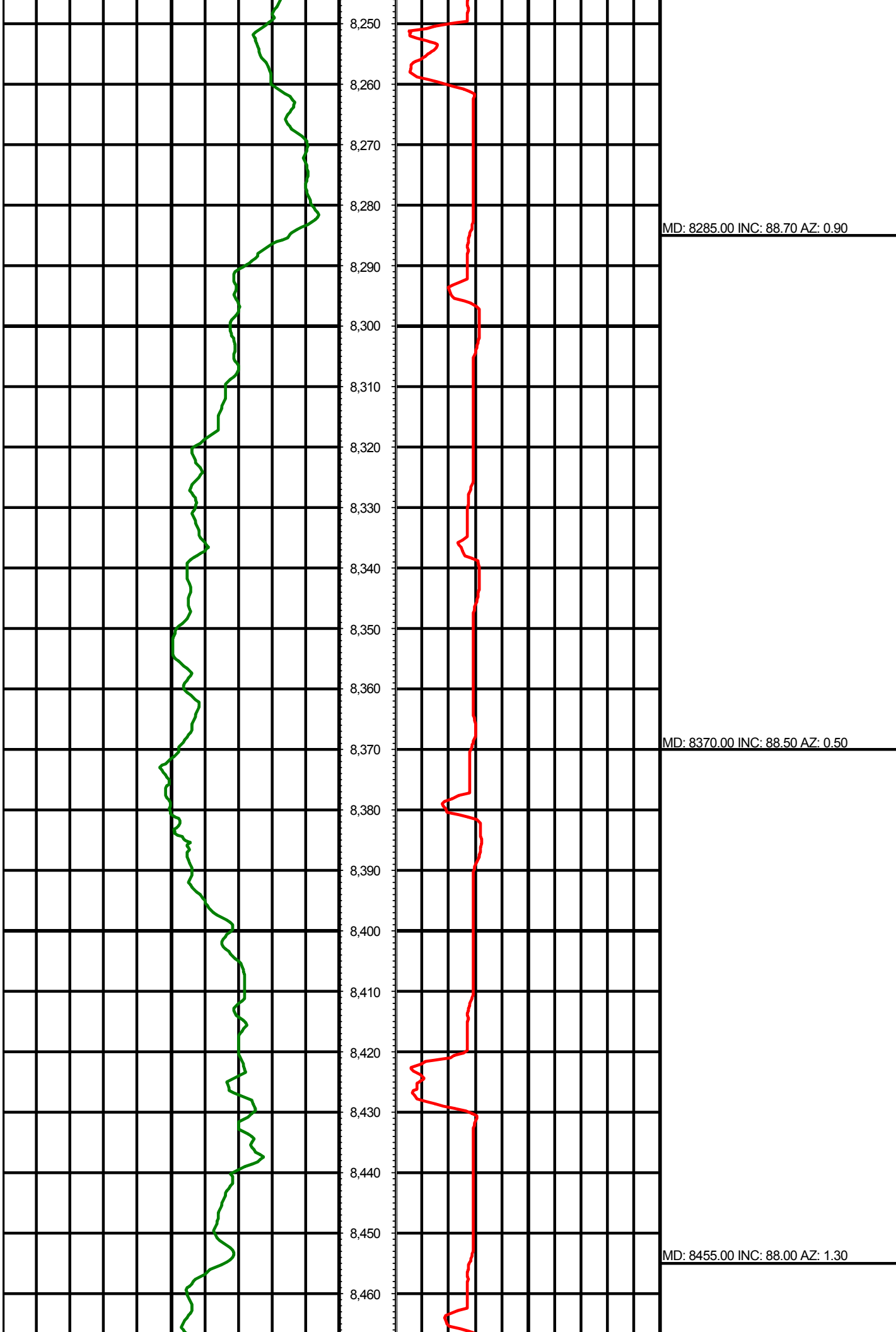


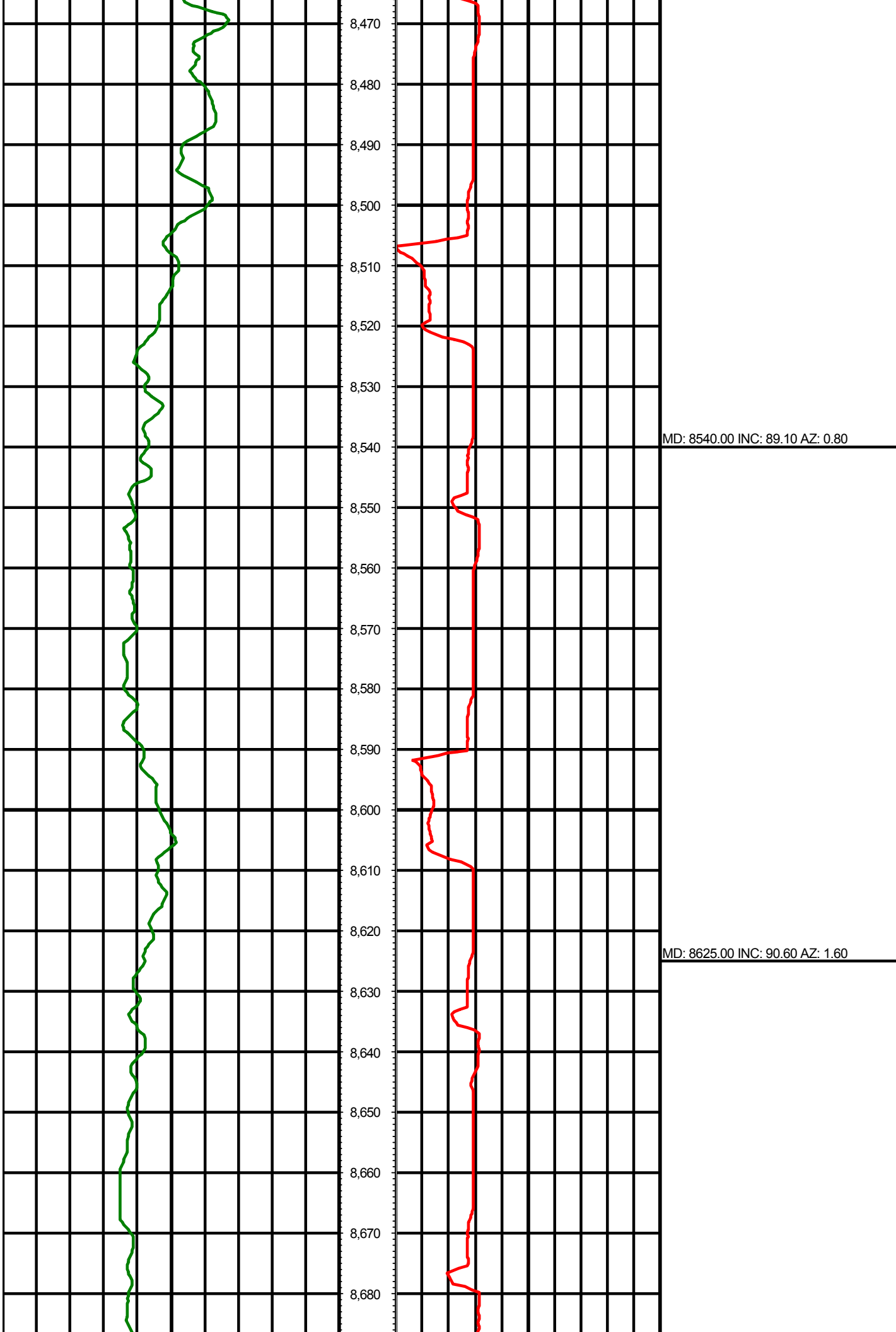


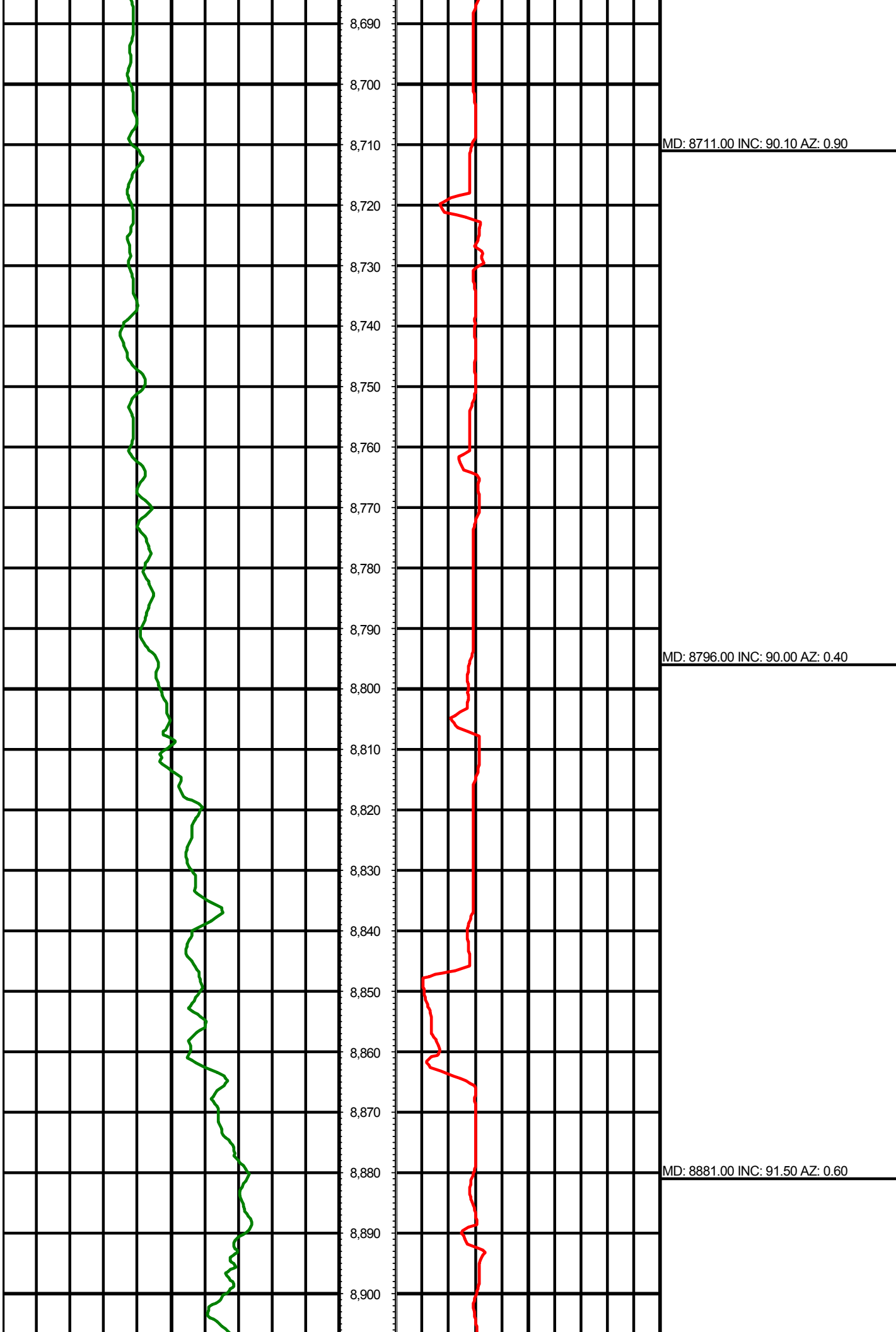


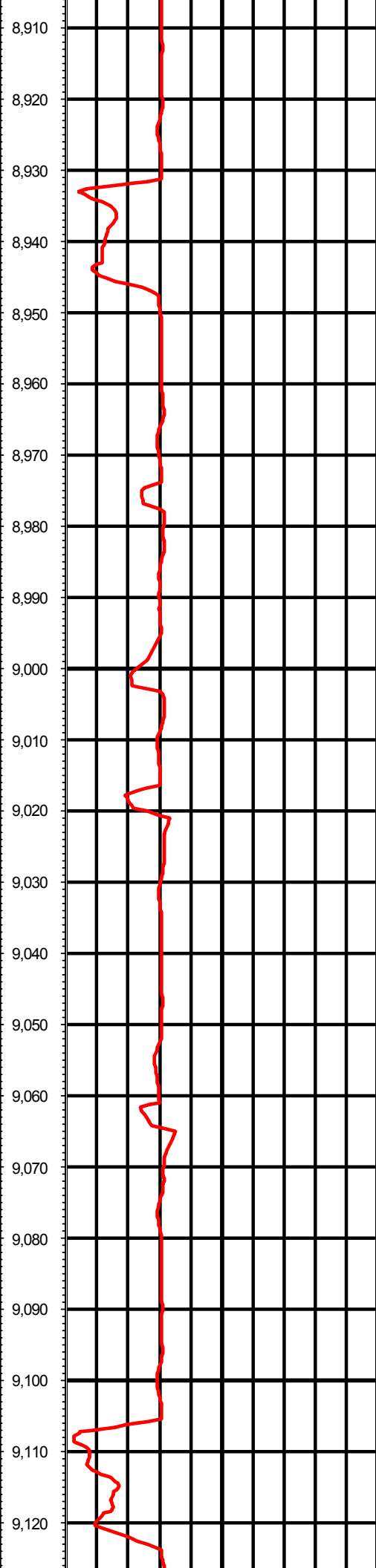
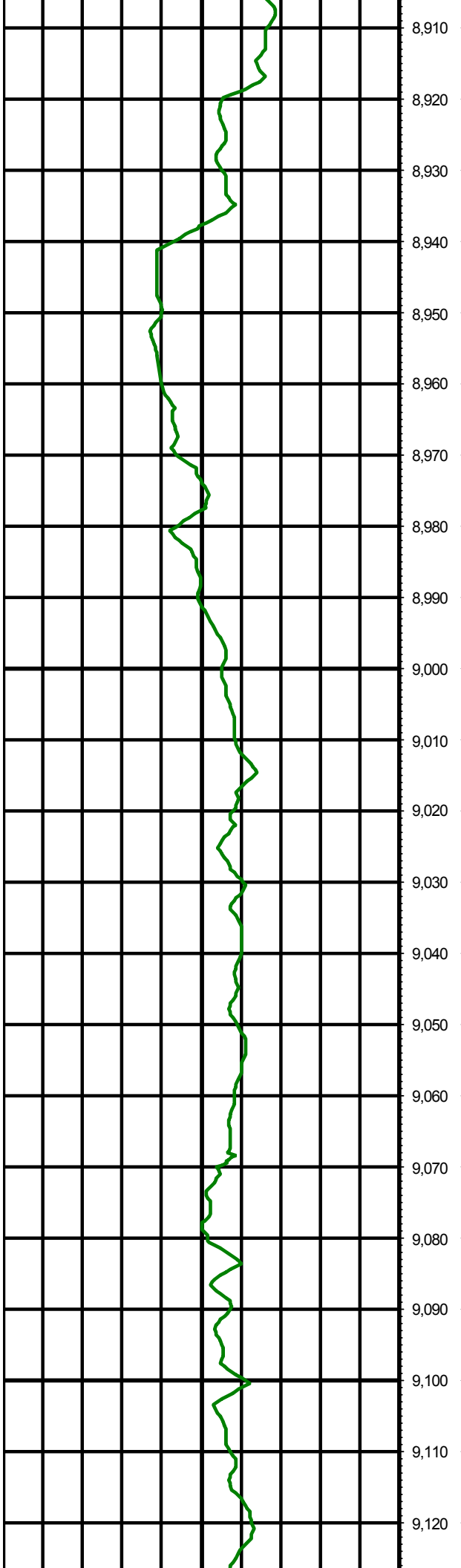






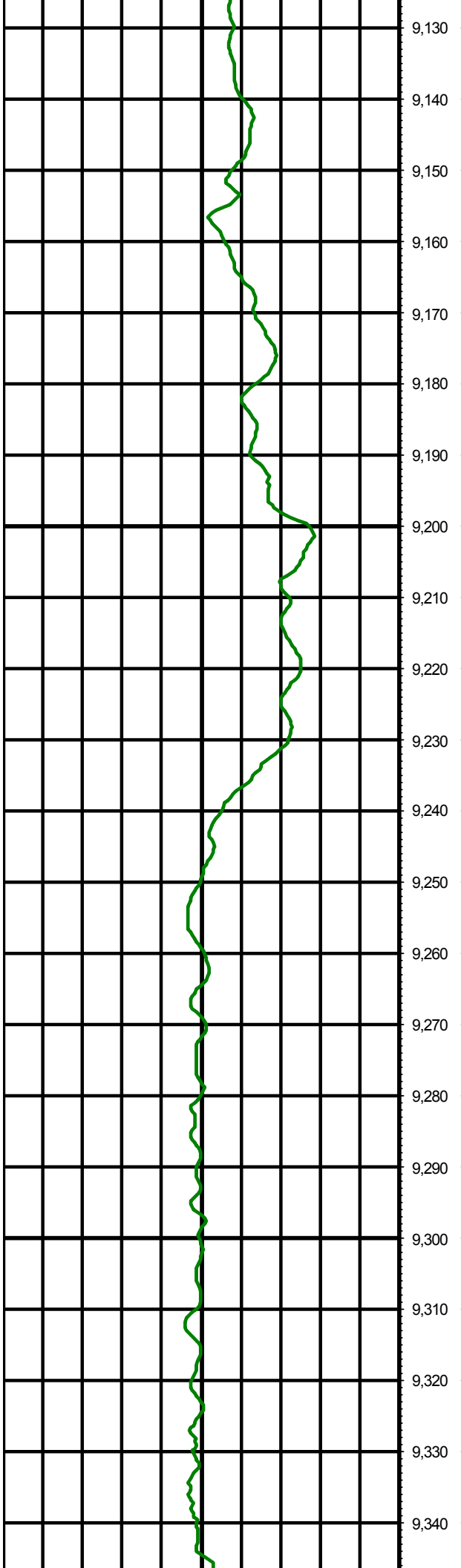






MD: 8966.00 INC: 90.60 AZ: 1.80

MD: 9055.00 INC: 89.90 AZ: 1.40



9,130
9,140
9,150
9,160
9,170
9,180
9,190
9,200
9,210
9,220
9,230
9,240
9,250
9,260
9,270
9,280
9,290
9,300
9,310
9,320
9,330
9,340

MD: 9140.00 INC: 91.10 AZ: 0.70

MD: 9227.00 INC: 90.20 AZ: 0.10

MD: 9315.00 INC: 89.30 AZ: 359.50

