GeoLogPlot

(Scale: 1":100' (100'))

Company: Archer Directional Services
Well: Fiducial 6-62-34-4841BH2
Field: Wattenberg
Well ID: 05-123-39262
Job Number: 4951-432-22
Location: Sec.34 - T6N - R62W
Operator 1: Ryan Nelson
Operator 2: Andrew Brus

State: CO
County: Weld
Country: USA

Elev KB: 4707
Elev DF: 22
Elev GL: 4685

Comment 1:
Comment 2:
Comment 3:
Comment 4:
Comment 5:

Hole Data			Casing Record		
Size	**From**	**To**	**Size**	**From**	**To**
13 1/2"	0'	825'	9 5/8"	0'	819'
8 3/4"	825'	6618'	7"	0'	6618'
6 1/8"	6618'	16142'			

Tool Run Data	**Run #1**	**Run #2**	**Run #3**	**Run #4**	**Run #5**
Tool S/N	556	556	557	606	1152
Cal Factor	4.853	4.853	2.864	2.864	2.864
Gamma Offset	52	51	49	49	48
Start Depth	800	5836	6618	13047	14205
Start Date	8/26/14	8/28/14	8/29/14	9/3/14	9/5/14
Start Time	10:45	07:30	11:15	01:00	01:00
End Depth	5836	6618	13047	14205	16141
End Date	8/28/14	8/29/14	9/2/14	9/4/14	9/7/14
End Time	06:00	15:45	23:30	23:30	23:00



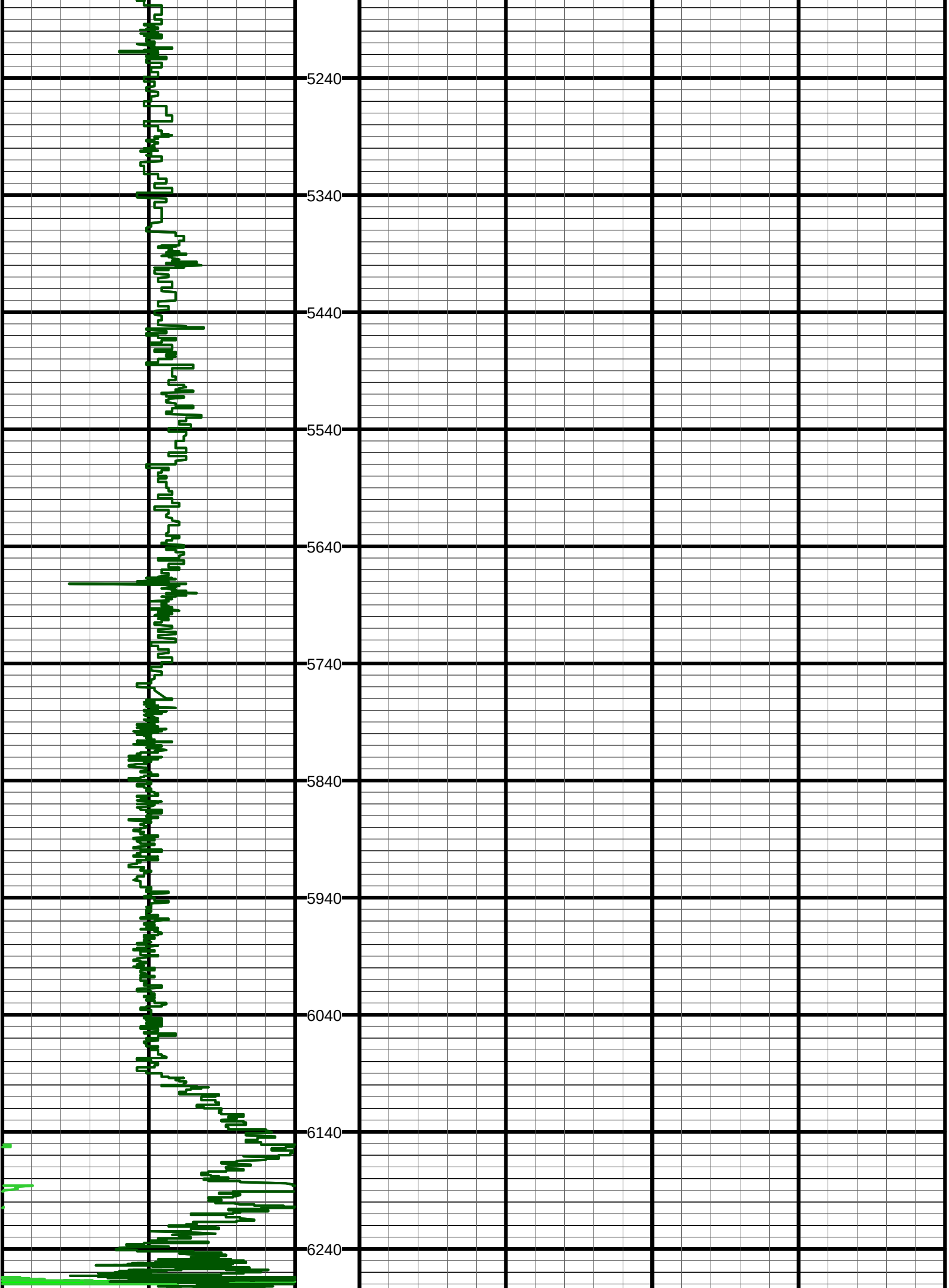
5240
5340
5440
5540
5640
5740
5840
5940
6040
6140
6240

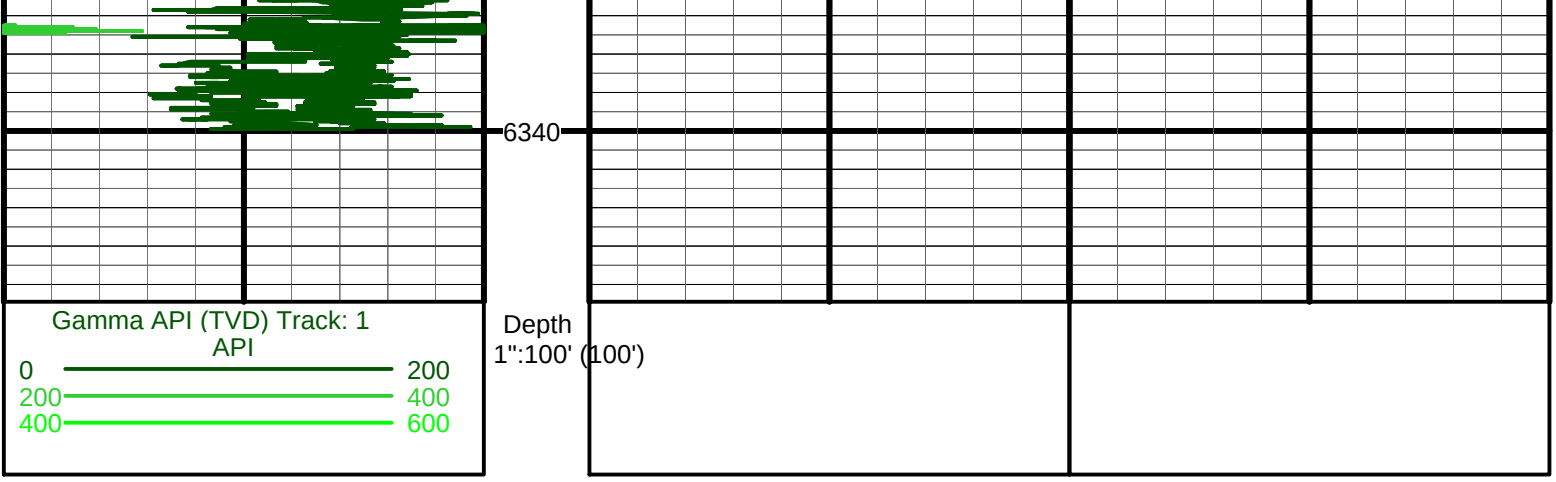
6340
Gamma API (TVD) Track: 1
API
0
200
200
400
400
600
Depth
1":100' (100')