

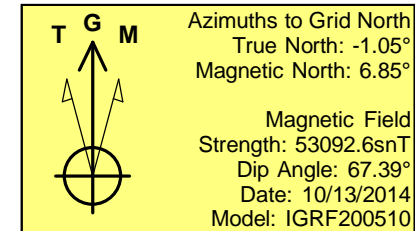
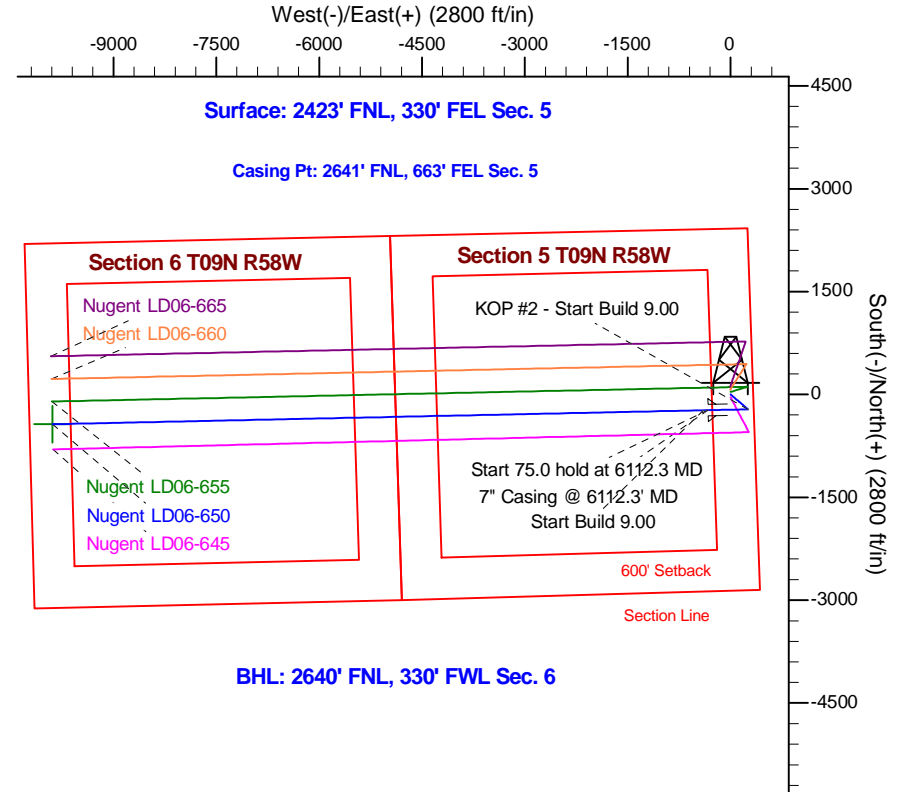
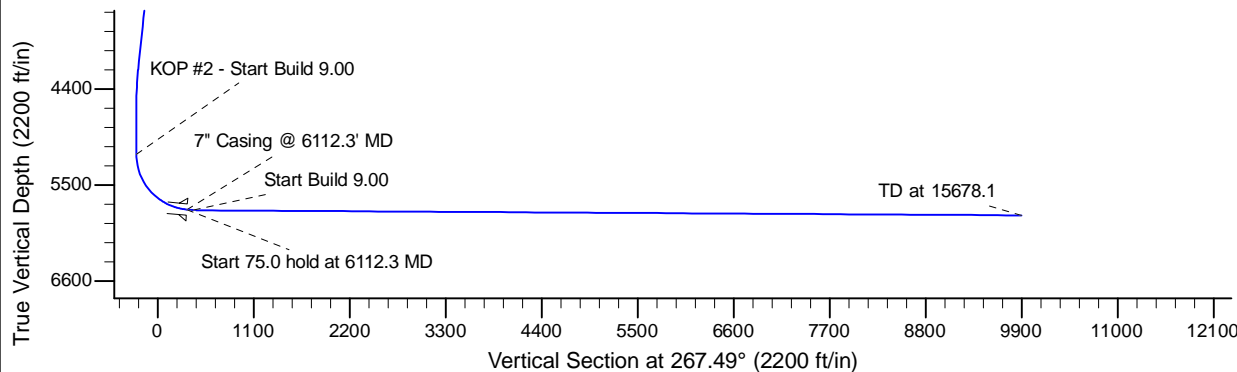
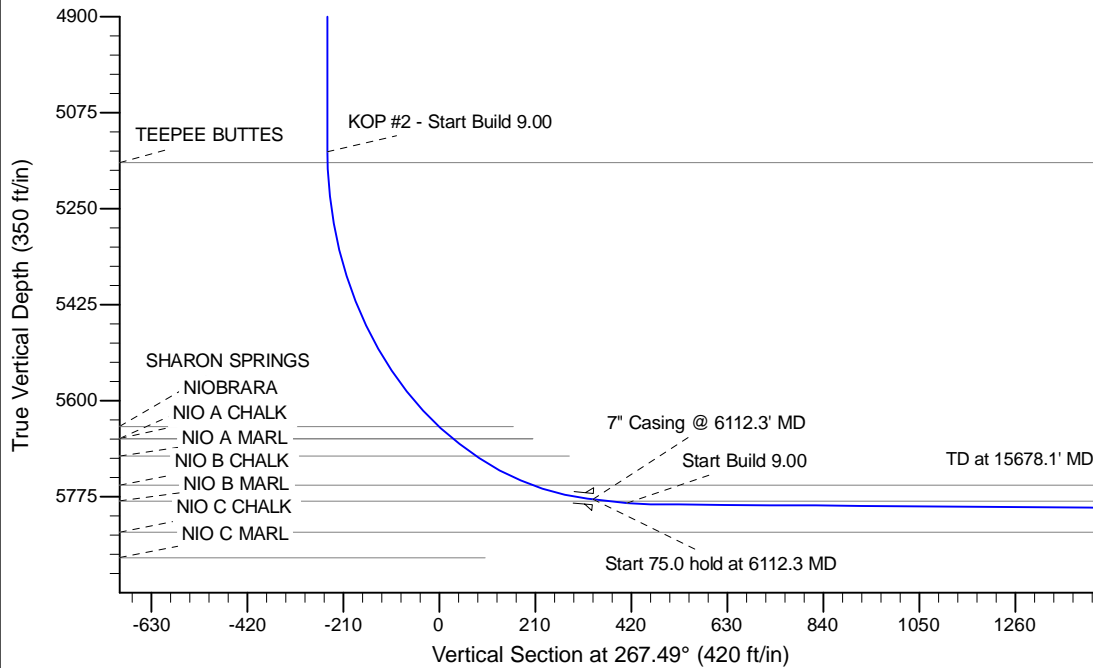
Project: Wattenberg Field
 Site: LD (Sec.5-T09N-R58W) Weld County, CO
 Well: Nugent LD06-650
 Wellbore: Original Drilling
 Design: APD - Rev 0

Northern Region Drilling - Working

Geodetic System: US State Plane 1983
 Datum: North American Datum 1983
 Ellipsoid: GRS 1980
 Zone: Colorado Northern Zone
 System Datum: Mean Sea Level

SECTION DETAILS

Sec	MD	Inc	Azi	TVD	+N/-S	+E/-W	Dleg	TFace	Vsect	Target
1	0.0	0.00	0.00	0.0	0.0	0.0	0.00	0.00	0.0	
2	1800.0	0.00	0.00	1800.0	0.0	0.0	0.00	0.00	0.0	
3	2201.6	8.03	130.40	2200.3	-18.2	21.4	2.00	130.40	-20.6	
4	4195.6	8.03	130.40	4174.7	-198.8	233.6	0.00	0.00	-224.7	
5	4597.2	0.00	0.00	4575.0	-217.0	255.0	2.00	180.00	-245.2	
6	5167.9	0.00	0.00	5145.7	-217.0	255.0	0.00	0.00	-245.2	
7	6112.3	85.00	268.78	5779.9	-229.4	-326.0	9.00	268.78	335.7	
8	6187.3	85.00	268.78	5786.4	-231.0	-400.7	0.00	0.00	410.4	
9	6239.0	89.65	268.78	5788.8	-232.1	-452.3	9.00	0.00	462.0	
10	15678.1	89.65	268.78	5846.5	-433.7	-9889.1	0.00	0.00	9898.6	Nugent LD06-650 BHL 2640'FNL, 330'FWL



WELL DETAILS: Nugent LD06-650					
Ground Level: 4761.0					
0.0	0.0	Northing	Easting	Latitude	Longitude
		1531453.50	3448537.54	40.780980	-103.880320
Plan: APD - Rev 0 (Nugent LD06-650/Original Drilling)					
Created By: Shailey Jewell			Date: 15:35, October 13 2014		
OK to submit with 2A as per Noble Drilling 10/13/2014 4:34					