

10/5/2014

VIA ELECTRONIC TRANSMITTAL

Department of Natural Resources  
Oil and Gas Conservation Commission  
The Chancery Building  
Attn: Matt Lepore  
1120 Lincoln St., Suite 801  
Denver, CO 80203

Re: **30 Day Certification Letter – Rule 318A.e**  
Meehl 01N-65W-24 Pad  
SESE Sec 24-T1N-R65W, 6th PM  
Weld County, Colorado

Dear COGCC Director,

Verdad Oil and Gas Corporation (Verdad) hereby certifies to the Director that a thirty (30-day) notice has been given by certified mail to all owners in the proposed wellbore spacing unit consisting of 320-acres comprised of E/2 of Sec 24-T1N-R65W. We have not received any objections to such well location or proposed spacing unit, therefore Verdad hereby requests the Director to approve the proposed well pad.

If you should have any questions or concerns regarding this permit, please contact the undersigned at 214-838-2783.

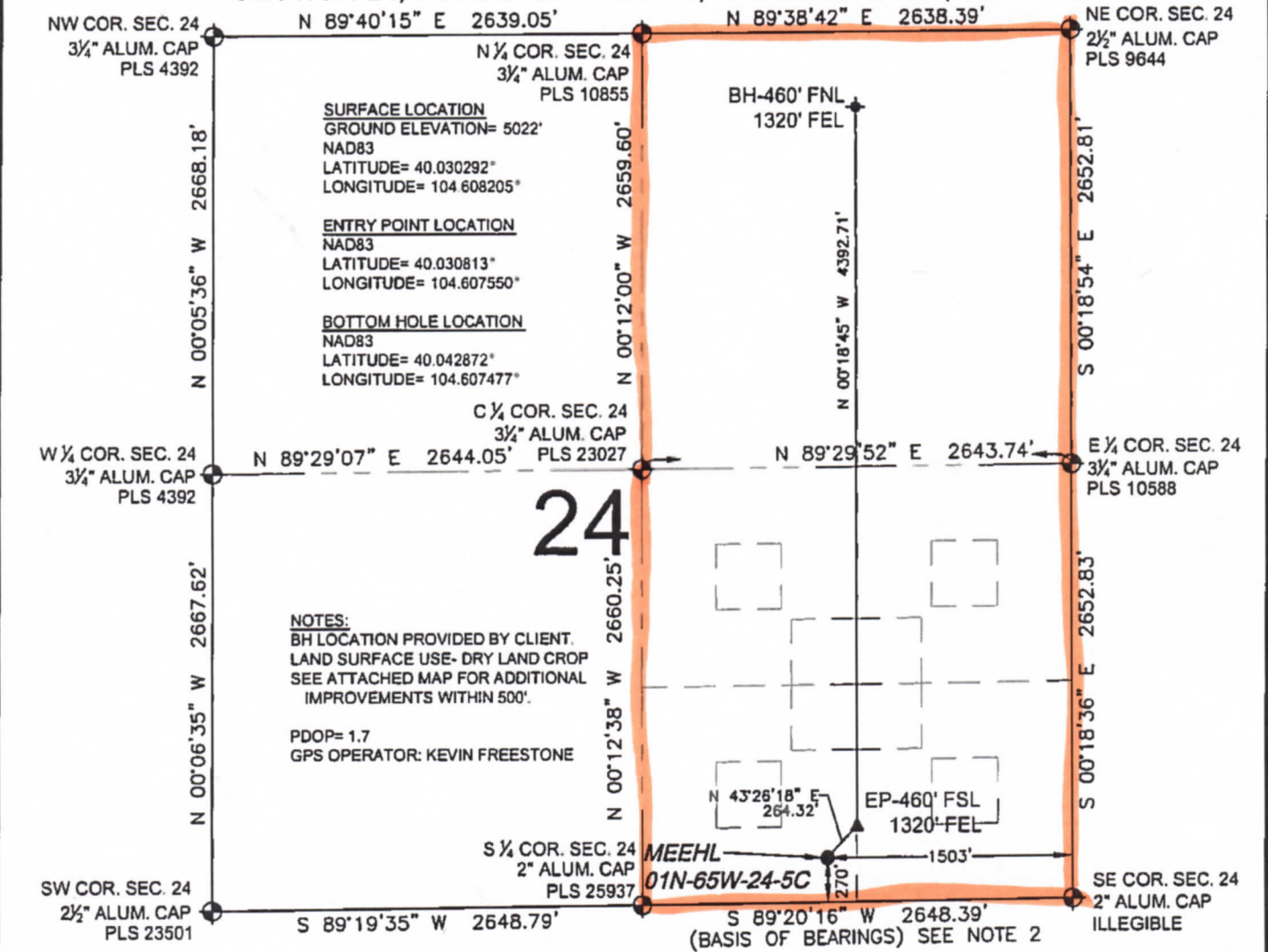
Sincerely,

A handwritten signature in blue ink that reads "L. Arthur Beecherl, IV". The signature is stylized with a large, sweeping "L" and a prominent "B".

L. Arthur Beecherl, IV  
Vice President of Operations  
Verdad Oil and Gas Corporation

# WELL LOCATION CERTIFICATE: MEEHL 01N-65W-24-5C

SECTION 24, TOWNSHIP 1 NORTH, RANGE 65 WEST, 6TH P.M.

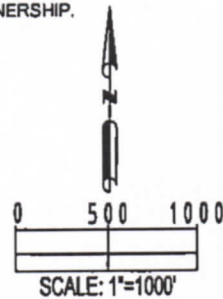



## LEGEND

- ◆ = EXISTING MONUMENT
- = PROPOSED WELL
- ◆ = BOTTOM HOLE
- ▲ = ENTRY POINT
- EP = ENTRY POINT
- BH = BOTTOM HOLE

WELL MEEHL 01N-65W-24-5C TO BE LOCATED 270' FSL AND 1503' FEL

I, JACOB S. FRISCH, A LICENSED PROFESSIONAL LAND SURVEYOR IN THE STATE OF COLORADO DO HEREBY CERTIFY TO VERDAD OIL & GAS CORPORATION, THAT THE SURVEY AND WELL LOCATION CERTIFICATE SHOWN HEREON WERE DONE BY ME OR UNDER MY DIRECT SUPERVISION AND THAT THE DRAWING SHOWN HEREON ACCURATELY DEPICTS THE PROPOSED LOCATION OF THE WELL. THIS CERTIFICATE DOES NOT REPRESENT A LAND SURVEY PLAT OR IMPROVEMENT SURVEY PLAT AS DEFINED BY C.R.S. 38-51-102 AND CANNOT BE RELIED UPON TO DETERMINE OWNERSHIP.



PREPARED BY:	FIELD DATE:	SURFACE LOCATION:
PFS	08-26-14	SW 1/4 SE 1/4,
PERMANENT FUEL SERVICES, LLC	DRAWING DATE:	SEC. 24, T1N, R65W, 6TH P.M.
7335 Village Circle	09-02-14	WELD COUNTY, COLORADO
Denver, CO 80221	BY: SMF	CHECKED: TJN

NOTICE: ACCORDING TO COLORADO LAW YOU MUST COMMENCE ANY LEGAL ACTION BASED UPON ANY DEFECT IN THIS SURVEY WITHIN THREE YEARS AFTER YOU FIRST DISCOVER SUCH DEFECT. IN NO EVENT MAY ANY ACTION BASED UPON ANY DEFECT IN THIS SURVEY BE COMMENCED MORE THAN TEN YEARS FROM THIS SAID DATE OF THIS CERTIFICATION SHOWN HEREON.